

NOTICE!!

These documents have been scanned!

Do not place un-scanned documents beneath this notice!

Do not remove this notice from this file!

GPO Jacket No. 560-102
Print Order 61540
Rise Business Services, LLC
Job=AZ15 6/24/2019



Box Number= AZ15127



Claim Begin-End: AMC427896-AMC428140

1 Initial Receipt



AZ15127-8

AMC427738-AMC428278

AMC#	DATE CLOSED	REMARKS
427896		
427897		
427898		
427899		
427900		
427901		
427902		
427903		
427904		
427905		
427906		
427907		
427908		
427909		
427910		
427911		
427912		
427913		
427914		
427915		

AMC#	DATE CLOSED	REMARKS
427916		
427917		
427918		
427919		
427920		
427921		
427922		
427923		
427924		
427925		
427926		
427927		
427928		
427929		
427930		
427931		
427932		
427933		
427934		
427935		

AMC#	DATE CLOSED	REMARKS
427936		
427937		
427938		
427939		
427940		
427941		
427942		
427943		
427944		
427945		
427946		
427947		
427948		
427949		
427950		
427951		
427952		
427953		
427954		
427955		

AMC#	DATE CLOSED	REMARKS
427956		
427957		
427958		
427959		
427960		
427961		
427962		
427963		
427964		
427965		
427966		
427967		
427968		
427969		
427970		
427971		
427972		
427973		
427974		
427975		

AMC#	DATE CLOSED	REMARKS
427976		
427977		
427978		
427979		
427980		
427981		
427982		
427983		
427984		
427985		
427986		
427987		
427988		
427989		
427990		
427991		
427992		
427993		
427994		
427995		

AMC#	DATE CLOSED	REMARKS
427996		
427997		
427998		
427999		
428000		
428001		
428002		
428003		
428004		
428005		
428006		
428007		
428008		
428009		
428010		
428011		
428012		
428013		
428014		
428015		

AMC#	DATE CLOSED	REMARKS
428016		
428017		
428018		
428019		
428020		
428021		
428022		
428023		
428024		
428025		
428026		
428027		
428028		
428029		
428030		
428031		
428032		
428033		
428034		
428035		

AMC#	DATE CLOSED	REMARKS
428036		
428037		
428038		
428039		
428040		
428041		
428042		
428043		
428044		
428045		
428046		
428047		
428048		
428049		
428050		
428051		
428052		
428053		
428054		
428055		

AMC#	DATE CLOSED	REMARKS
428056		
428057		
428058		
428059		
428060		
428061		
428062		
428063		
428064		
428065		
428066		
428067		
428068		
428069		
428070		
428071		
428072		
428073		
428074		
428075		

AMC#	DATE CLOSED	REMARKS
428076		
428077		
428078		
428079		
428080		
428081		
428082		
428083		
428084		
428085		
428086		
428087		
428088		
428089		
428090		
428091		
428092		
428093		
428094		
428095		

AMC#	DATE CLOSED	REMARKS
428096		
428097		
428098		
428099		
428100		
428101		
428102		
428103		
428104		
428105		
428106		
428107		
428108		
428109		
428110		
428111		
428112		
428113		
428114		
428115		

AMC#	DATE CLOSED	REMARKS
428116		
428117		
428118		
428119		
428120		
428121		
428122		
428123		
428124		
428125		
428126		
428127		
428128		
428129		
428130		
428131		
428132		
428133		
428134		
428135		

United States Department of the Interior
Bureau of Land Management
 LANDS/RECREATION & PLANNING
 ONE N CENTRAL AVE
 PHOENIX, AZ 85004 -2203
 Phone: 602-417-9200



Receipt

No: 3017854

Transaction #: 3107945	
Date of Transaction: 04/25/2014	
CUSTOMER:	
GOLDEN BUCK GROUP LLC PO BOX 292 LAKE HAVASU CITY,AZ 86405-0292 US	

LINE #	QTY	DESCRIPTION	REMARKS	UNIT PRICE	TOTAL
		LOCATABLE MINERALS / MINING CLAIMS- NEW,UNADJUD, ONE OR MORE AUTH NOS / NEW MINING CLAIM LOCATION FEE \$34 CASES: AMC427896/\$34.00, AMC427897/\$34.00, AMC427898/\$34.00, AMC427899/\$34.00, AMC427900/\$34.00, AMC427901/\$34.00, AMC427902/\$34.00, AMC427903/\$34.00, AMC427904/\$34.00, AMC427905/\$34.00, AMC427906/\$34.00, AMC427907/\$34.00, AMC427908/\$34.00, AMC427909/\$34.00, AMC427910/\$34.00, AMC427911/\$34.00, AMC427912/\$34.00, AMC427913/\$34.00, AMC427914/\$34.00, AMC427915/\$34.00, AMC427916/\$34.00, AMC427917/\$34.00, AMC427918/\$34.00, AMC427919/\$34.00, AMC427920/\$34.00, AMC427921/\$34.00, AMC427922/\$34.00, AMC427923/\$34.00, AMC427924/\$34.00, AMC427925/\$34.00, AMC427926/\$34.00, AMC427927/\$34.00, AMC427928/\$34.00, AMC427929/\$34.00, AMC427930/\$34.00, AMC427931/\$34.00, AMC427932/\$34.00, AMC427933/\$34.00, AMC427934/\$34.00, AMC427935/\$34.00, AMC427936/\$34.00, AMC427937/\$34.00, AMC427938/\$34.00, AMC427939/\$34.00, AMC427940/\$34.00, AMC427941/\$34.00, AMC427942/\$34.00, AMC427943/\$34.00, AMC427944/\$34.00, AMC427945/\$34.00, AMC427946/\$34.00, AMC427947/\$34.00, AMC427948/\$34.00, AMC427949/\$34.00, AMC427950/\$34.00, AMC427951/\$34.00,			

	AMC427952/\$34.00, AMC427953/\$34.00, AMC427954/\$34.00, AMC427955/\$34.00, AMC427956/\$34.00, AMC427957/\$34.00, AMC427958/\$34.00, AMC427959/\$34.00, AMC427960/\$34.00, AMC427961/\$34.00, AMC427962/\$34.00, AMC427963/\$34.00, AMC427964/\$34.00, AMC427965/\$34.00, AMC427966/\$34.00, AMC427967/\$34.00, AMC427968/\$34.00, AMC427969/\$34.00, AMC427970/\$34.00, AMC427971/\$34.00, AMC427972/\$34.00, AMC427973/\$34.00, AMC427974/\$34.00, AMC427975/\$34.00, AMC427976/\$34.00, AMC427977/\$34.00, AMC427978/\$34.00, AMC427979/\$34.00, AMC427980/\$34.00, AMC427981/\$34.00, AMC427982/\$34.00, AMC427983/\$34.00, AMC427984/\$34.00, AMC427985/\$34.00, AMC427986/\$34.00, AMC427987/\$34.00, AMC427988/\$34.00, AMC427989/\$34.00, AMC427990/\$34.00, AMC427991/\$34.00, AMC427992/\$34.00, AMC427993/\$34.00, AMC427994/\$34.00, AMC427995/\$34.00, AMC427996/\$34.00, AMC427997/\$34.00, AMC427998/\$34.00, AMC427999/\$34.00, AMC428000/\$34.00, AMC428001/\$34.00, AMC428002/\$34.00, AMC428003/\$34.00, AMC428004/\$34.00, AMC428005/\$34.00, AMC428006/\$34.00, AMC428007/\$34.00, AMC428008/\$34.00, AMC428009/\$34.00, AMC428010/\$34.00, AMC428011/\$34.00, AMC428012/\$34.00, AMC428013/\$34.00, AMC428014/\$34.00, AMC428015/\$34.00, AMC428016/\$34.00, AMC428017/\$34.00, AMC428018/\$34.00, AMC428019/\$34.00, AMC428020/\$34.00, AMC428021/\$34.00, AMC428022/\$34.00, AMC428023/\$34.00, AMC428024/\$34.00, AMC428025/\$34.00, AMC428026/\$34.00, AMC428027/\$34.00, AMC428028/\$34.00, AMC428029/\$34.00, AMC428030/\$34.00, AMC428031/\$34.00, AMC428032/\$34.00, AMC428033/\$34.00, AMC428034/\$34.00, AMC428035/\$34.00, AMC428036/\$34.00, AMC428037/\$34.00, AMC428038/\$34.00, AMC428039/\$34.00, AMC428040/\$34.00, AMC428041/\$34.00, AMC428042/\$34.00, AMC428043/\$34.00, AMC428044/\$34.00, AMC428045/\$34.00, AMC428046/\$34.00, AMC428047/\$34.00, AMC428048/\$34.00, AMC428049/\$34.00, AMC428050/\$34.00, AMC428051/\$34.00,		
1	245.00	- n/a -	8330.00

	AMC428052/\$34.00, AMC428053/\$34.00, AMC428054/\$34.00, AMC428055/\$34.00, AMC428056/\$34.00, AMC428057/\$34.00, AMC428058/\$34.00, AMC428059/\$34.00, AMC428060/\$34.00, AMC428061/\$34.00, AMC428062/\$34.00, AMC428063/\$34.00, AMC428064/\$34.00, AMC428065/\$34.00, AMC428066/\$34.00, AMC428067/\$34.00, AMC428068/\$34.00, AMC428069/\$34.00, AMC428070/\$34.00, AMC428071/\$34.00, AMC428072/\$34.00, AMC428073/\$34.00, AMC428074/\$34.00, AMC428075/\$34.00, AMC428076/\$34.00, AMC428077/\$34.00, AMC428078/\$34.00, AMC428079/\$34.00, AMC428080/\$34.00, AMC428081/\$34.00, AMC428082/\$34.00, AMC428083/\$34.00, AMC428084/\$34.00, AMC428085/\$34.00, AMC428086/\$34.00, AMC428087/\$34.00, AMC428088/\$34.00, AMC428089/\$34.00, AMC428090/\$34.00, AMC428091/\$34.00, AMC428092/\$34.00, AMC428093/\$34.00, AMC428094/\$34.00, AMC428095/\$34.00, AMC428096/\$34.00, AMC428097/\$34.00, AMC428098/\$34.00, AMC428099/\$34.00, AMC428100/\$34.00, AMC428101/\$34.00, AMC428102/\$34.00, AMC428103/\$34.00, AMC428104/\$34.00, AMC428105/\$34.00, AMC428106/\$34.00, AMC428107/\$34.00, AMC428108/\$34.00, AMC428109/\$34.00, AMC428110/\$34.00, AMC428111/\$34.00, AMC428112/\$34.00, AMC428113/\$34.00, AMC428114/\$34.00, AMC428115/\$34.00, AMC428116/\$34.00, AMC428117/\$34.00, AMC428118/\$34.00, AMC428119/\$34.00, AMC428120/\$34.00, AMC428121/\$34.00, AMC428122/\$34.00, AMC428123/\$34.00, AMC428124/\$34.00, AMC428125/\$34.00, AMC428126/\$34.00, AMC428127/\$34.00, AMC428128/\$34.00, AMC428129/\$34.00, AMC428130/\$34.00, AMC428131/\$34.00, AMC428132/\$34.00, AMC428133/\$34.00, AMC428134/\$34.00, AMC428135/\$34.00, AMC428136/\$34.00, AMC428137/\$34.00, AMC428138/\$34.00, AMC428139/\$34.00, AMC428140/\$34.00			
2	LOCATABLE MINERALS / MINING CLAIMS- NEW,UNADJUD, ONE OR MORE AUTH NOS / NEW MINING CLAIM PROCESSING FEE CASES: AMC427896/\$20.00, AMC427897/\$20.00, AMC427898/\$20.00, AMC427899/\$20.00,			

245.00

AMC427900/\$20.00, AMC427901/\$20.00,
AMC427902/\$20.00, AMC427903/\$20.00,
AMC427904/\$20.00, AMC427905/\$20.00,
AMC427906/\$20.00, AMC427907/\$20.00,
AMC427908/\$20.00, AMC427909/\$20.00,
AMC427910/\$20.00, AMC427911/\$20.00,
AMC427912/\$20.00, AMC427913/\$20.00,
AMC427914/\$20.00, AMC427915/\$20.00,
AMC427916/\$20.00, AMC427917/\$20.00,
AMC427918/\$20.00, AMC427919/\$20.00,
AMC427920/\$20.00, AMC427921/\$20.00,
AMC427922/\$20.00, AMC427923/\$20.00,
AMC427924/\$20.00, AMC427925/\$20.00,
AMC427926/\$20.00, AMC427927/\$20.00,
AMC427928/\$20.00, AMC427929/\$20.00,
AMC427930/\$20.00, AMC427931/\$20.00,
AMC427932/\$20.00, AMC427933/\$20.00,
AMC427934/\$20.00, AMC427935/\$20.00,
AMC427936/\$20.00, AMC427937/\$20.00,
AMC427938/\$20.00, AMC427939/\$20.00,
AMC427940/\$20.00, AMC427941/\$20.00,
AMC427942/\$20.00, AMC427943/\$20.00,
AMC427944/\$20.00, AMC427945/\$20.00,
AMC427946/\$20.00, AMC427947/\$20.00,
AMC427948/\$20.00, AMC427949/\$20.00,
AMC427950/\$20.00, AMC427951/\$20.00,
AMC427952/\$20.00, AMC427953/\$20.00,
AMC427954/\$20.00, AMC427955/\$20.00,
AMC427956/\$20.00, AMC427957/\$20.00,
AMC427958/\$20.00, AMC427959/\$20.00,
AMC427960/\$20.00, AMC427961/\$20.00,
AMC427962/\$20.00, AMC427963/\$20.00,
AMC427964/\$20.00, AMC427965/\$20.00,
AMC427966/\$20.00, AMC427967/\$20.00,
AMC427968/\$20.00, AMC427969/\$20.00,
AMC427970/\$20.00, AMC427971/\$20.00,
AMC427972/\$20.00, AMC427973/\$20.00,
AMC427974/\$20.00, AMC427975/\$20.00,
AMC427976/\$20.00, AMC427977/\$20.00,
AMC427978/\$20.00, AMC427979/\$20.00,
AMC427980/\$20.00, AMC427981/\$20.00,
AMC427982/\$20.00, AMC427983/\$20.00,
AMC427984/\$20.00, AMC427985/\$20.00,
AMC427986/\$20.00, AMC427987/\$20.00,
AMC427988/\$20.00, AMC427989/\$20.00,
AMC427990/\$20.00, AMC427991/\$20.00,
AMC427992/\$20.00, AMC427993/\$20.00,
AMC427994/\$20.00, AMC427995/\$20.00,
AMC427996/\$20.00, AMC427997/\$20.00,
AMC427998/\$20.00, AMC427999/\$20.00,

AMC428000/\$20.00, AMC428001/\$20.00,
AMC428002/\$20.00, AMC428003/\$20.00,
AMC428004/\$20.00, AMC428005/\$20.00,
AMC428006/\$20.00, AMC428007/\$20.00,
AMC428008/\$20.00, AMC428009/\$20.00,
AMC428010/\$20.00, AMC428011/\$20.00,
AMC428012/\$20.00, AMC428013/\$20.00,
AMC428014/\$20.00, AMC428015/\$20.00,
AMC428016/\$20.00, AMC428017/\$20.00,
AMC428018/\$20.00, AMC428019/\$20.00,
AMC428020/\$20.00, AMC428021/\$20.00,
AMC428022/\$20.00, AMC428023/\$20.00,
AMC428024/\$20.00, AMC428025/\$20.00,
AMC428026/\$20.00, AMC428027/\$20.00,
AMC428028/\$20.00, AMC428029/\$20.00,
AMC428030/\$20.00, AMC428031/\$20.00,
AMC428032/\$20.00, AMC428033/\$20.00,
AMC428034/\$20.00, AMC428035/\$20.00,
AMC428036/\$20.00, AMC428037/\$20.00,
AMC428038/\$20.00, AMC428039/\$20.00,
AMC428040/\$20.00, AMC428041/\$20.00,
AMC428042/\$20.00, AMC428043/\$20.00,
AMC428044/\$20.00, AMC428045/\$20.00,
AMC428046/\$20.00, AMC428047/\$20.00,
AMC428048/\$20.00, AMC428049/\$20.00,
AMC428050/\$20.00, AMC428051/\$20.00,
AMC428052/\$20.00, AMC428053/\$20.00,
AMC428054/\$20.00, AMC428055/\$20.00,
AMC428056/\$20.00, AMC428057/\$20.00,
AMC428058/\$20.00, AMC428059/\$20.00,
AMC428060/\$20.00, AMC428061/\$20.00,
AMC428062/\$20.00, AMC428063/\$20.00,
AMC428064/\$20.00, AMC428065/\$20.00,
AMC428066/\$20.00, AMC428067/\$20.00,
AMC428068/\$20.00, AMC428069/\$20.00,
AMC428070/\$20.00, AMC428071/\$20.00,
AMC428072/\$20.00, AMC428073/\$20.00,
AMC428074/\$20.00, AMC428075/\$20.00,
AMC428076/\$20.00, AMC428077/\$20.00,
AMC428078/\$20.00, AMC428079/\$20.00,
AMC428080/\$20.00, AMC428081/\$20.00,
AMC428082/\$20.00, AMC428083/\$20.00,
AMC428084/\$20.00, AMC428085/\$20.00,
AMC428086/\$20.00, AMC428087/\$20.00,
AMC428088/\$20.00, AMC428089/\$20.00,
AMC428090/\$20.00, AMC428091/\$20.00,
AMC428092/\$20.00, AMC428093/\$20.00,
AMC428094/\$20.00, AMC428095/\$20.00,
AMC428096/\$20.00, AMC428097/\$20.00,
AMC428098/\$20.00, AMC428099/\$20.00,

- n/a - 4900.00

	AMC428100/\$20.00, AMC428101/\$20.00, AMC428102/\$20.00, AMC428103/\$20.00, AMC428104/\$20.00, AMC428105/\$20.00, AMC428106/\$20.00, AMC428107/\$20.00, AMC428108/\$20.00, AMC428109/\$20.00, AMC428110/\$20.00, AMC428111/\$20.00, AMC428112/\$20.00, AMC428113/\$20.00, AMC428114/\$20.00, AMC428115/\$20.00, AMC428116/\$20.00, AMC428117/\$20.00, AMC428118/\$20.00, AMC428119/\$20.00, AMC428120/\$20.00, AMC428121/\$20.00, AMC428122/\$20.00, AMC428123/\$20.00, AMC428124/\$20.00, AMC428125/\$20.00, AMC428126/\$20.00, AMC428127/\$20.00, AMC428128/\$20.00, AMC428129/\$20.00, AMC428130/\$20.00, AMC428131/\$20.00, AMC428132/\$20.00, AMC428133/\$20.00, AMC428134/\$20.00, AMC428135/\$20.00, AMC428136/\$20.00, AMC428137/\$20.00, AMC428138/\$20.00, AMC428139/\$20.00, AMC428140/\$20.00			
3	LOCATABLE MINERALS / MINING CLAIMS- NEW,UNADJUD, ONE OR MORE AUTH NOS / NEW MINING CLAIM MAINT FEE \$140 CASES: AMC427896/\$140.00, AMC427897/\$140.00, AMC427898/\$140.00, AMC427899/\$140.00, AMC427900/\$140.00, AMC427901/\$140.00, AMC427902/\$140.00, AMC427903/\$140.00, AMC427904/\$140.00, AMC427905/\$140.00, AMC427906/\$140.00, AMC427907/\$140.00, AMC427908/\$140.00, AMC427909/\$140.00, AMC427910/\$140.00, AMC427911/\$140.00, AMC427912/\$140.00, AMC427913/\$140.00, AMC427914/\$140.00, AMC427915/\$140.00, AMC427916/\$140.00, AMC427917/\$140.00, AMC427918/\$140.00, AMC427919/\$140.00, AMC427920/\$140.00, AMC427921/\$140.00, AMC427922/\$140.00, AMC427923/\$140.00, AMC427924/\$140.00, AMC427925/\$140.00, AMC427926/\$140.00, AMC427927/\$140.00, AMC427928/\$140.00, AMC427929/\$140.00, AMC427930/\$140.00, AMC427931/\$140.00, AMC427932/\$140.00, AMC427933/\$140.00, AMC427934/\$140.00, AMC427935/\$140.00, AMC427936/\$140.00, AMC427937/\$140.00, AMC427938/\$140.00, AMC427939/\$140.00, AMC427940/\$140.00, AMC427941/\$140.00, AMC427942/\$140.00, AMC427943/\$140.00, AMC427944/\$140.00, AMC427945/\$140.00, AMC427946/\$140.00, AMC427947/\$140.00,			

AMC427948/\$140.00, AMC427949/\$140.00,
 AMC427950/\$140.00, AMC427951/\$140.00,
 AMC427952/\$140.00, AMC427953/\$140.00,
 AMC427954/\$140.00, AMC427955/\$140.00,
 AMC427956/\$140.00, AMC427957/\$140.00,
 AMC427958/\$140.00, AMC427959/\$140.00,
 AMC427960/\$140.00, AMC427961/\$140.00,
 AMC427962/\$140.00, AMC427963/\$140.00,
 AMC427964/\$140.00, AMC427965/\$140.00,
 AMC427966/\$140.00, AMC427967/\$140.00,
 AMC427968/\$140.00, AMC427969/\$140.00,
 AMC427970/\$140.00, AMC427971/\$140.00,
 AMC427972/\$140.00, AMC427973/\$140.00,
 AMC427974/\$140.00, AMC427975/\$140.00,
 AMC427976/\$140.00, AMC427977/\$140.00,
 AMC427978/\$140.00, AMC427979/\$140.00,
 AMC427980/\$140.00, AMC427981/\$140.00,
 AMC427982/\$140.00, AMC427983/\$140.00,
 AMC427984/\$140.00, AMC427985/\$140.00,
 AMC427986/\$140.00, AMC427987/\$140.00,
 AMC427988/\$140.00, AMC427989/\$140.00,
 AMC427990/\$140.00, AMC427991/\$140.00,
 AMC427992/\$140.00, AMC427993/\$140.00,
 AMC427994/\$140.00, AMC427995/\$140.00,
 AMC427996/\$140.00, AMC427997/\$140.00,
 AMC427998/\$140.00, AMC427999/\$140.00,
 AMC428000/\$140.00, AMC428001/\$140.00,
 AMC428002/\$140.00, AMC428003/\$140.00,
 AMC428004/\$140.00, AMC428005/\$140.00,
 AMC428006/\$140.00, AMC428007/\$140.00,
 AMC428008/\$140.00, AMC428009/\$140.00,
 AMC428010/\$140.00, AMC428011/\$140.00,
 AMC428012/\$140.00, AMC428013/\$140.00,
 AMC428014/\$140.00, AMC428015/\$140.00,
 AMC428016/\$140.00, AMC428017/\$140.00,
 AMC428018/\$140.00, AMC428019/\$140.00,
 AMC428020/\$140.00, AMC428021/\$140.00,
 AMC428022/\$140.00, AMC428023/\$140.00,
 AMC428024/\$140.00, AMC428025/\$140.00,
 AMC428026/\$140.00, AMC428027/\$140.00,
 AMC428028/\$140.00, AMC428029/\$140.00,
 AMC428030/\$140.00, AMC428031/\$140.00,
 AMC428032/\$140.00, AMC428033/\$140.00,
 AMC428034/\$140.00, AMC428035/\$140.00,
 AMC428036/\$140.00, AMC428037/\$140.00,
 AMC428038/\$140.00, AMC428039/\$140.00,
 AMC428040/\$140.00, AMC428041/\$140.00,
 AMC428042/\$140.00, AMC428043/\$140.00,
 AMC428044/\$140.00, AMC428045/\$140.00,
 AMC428046/\$140.00, AMC428047/\$140.00,

245.00

- n/a -

34300.00

AMC428048/\$140.00, AMC428049/\$140.00,
AMC428050/\$140.00, AMC428051/\$140.00,
AMC428052/\$140.00, AMC428053/\$140.00,
AMC428054/\$140.00, AMC428055/\$140.00,
AMC428056/\$140.00, AMC428057/\$140.00,
AMC428058/\$140.00, AMC428059/\$140.00,
AMC428060/\$140.00, AMC428061/\$140.00,
AMC428062/\$140.00, AMC428063/\$140.00,
AMC428064/\$140.00, AMC428065/\$140.00,
AMC428066/\$140.00, AMC428067/\$140.00,
AMC428068/\$140.00, AMC428069/\$140.00,
AMC428070/\$140.00, AMC428071/\$140.00,
AMC428072/\$140.00, AMC428073/\$140.00,
AMC428074/\$140.00, AMC428075/\$140.00,
AMC428076/\$140.00, AMC428077/\$140.00,
AMC428078/\$140.00, AMC428079/\$140.00,
AMC428080/\$140.00, AMC428081/\$140.00,
AMC428082/\$140.00, AMC428083/\$140.00,
AMC428084/\$140.00, AMC428085/\$140.00,
AMC428086/\$140.00, AMC428087/\$140.00,
AMC428088/\$140.00, AMC428089/\$140.00,
AMC428090/\$140.00, AMC428091/\$140.00,
AMC428092/\$140.00, AMC428093/\$140.00,
AMC428094/\$140.00, AMC428095/\$140.00,
AMC428096/\$140.00, AMC428097/\$140.00,
AMC428098/\$140.00, AMC428099/\$140.00,
AMC428100/\$140.00, AMC428101/\$140.00,
AMC428102/\$140.00, AMC428103/\$140.00,
AMC428104/\$140.00, AMC428105/\$140.00,
AMC428106/\$140.00, AMC428107/\$140.00,
AMC428108/\$140.00, AMC428109/\$140.00,
AMC428110/\$140.00, AMC428111/\$140.00,
AMC428112/\$140.00, AMC428113/\$140.00,
AMC428114/\$140.00, AMC428115/\$140.00,
AMC428116/\$140.00, AMC428117/\$140.00,
AMC428118/\$140.00, AMC428119/\$140.00,
AMC428120/\$140.00, AMC428121/\$140.00,
AMC428122/\$140.00, AMC428123/\$140.00,
AMC428124/\$140.00, AMC428125/\$140.00,
AMC428126/\$140.00, AMC428127/\$140.00,
AMC428128/\$140.00, AMC428129/\$140.00,
AMC428130/\$140.00, AMC428131/\$140.00,
AMC428132/\$140.00, AMC428133/\$140.00,
AMC428134/\$140.00, AMC428135/\$140.00,
AMC428136/\$140.00, AMC428137/\$140.00,
AMC428138/\$140.00, AMC428139/\$140.00,
AMC428140/\$140.00

TOTAL: \$47,530.00

PAYMENT INFORMATION

NOTE: Items will appear on credit card statement as "Bureau of Land Mgmt CO".

1	AMOUNT:	3000.00	POSTMARKED:	N/A
	TYPE:	CREDIT CARD	RECEIVED:	04/25/2014
	NAME:	MANAGEMENT CONSULTANCY ANDERSON, LAURIE M PO BOX 292 LAKE HAVASU CITY AZ 86405-0292 US		
	CARD NO:	XXXXXXXXXXXX1004	AUTH CODE:	167564
	NAME ON CARD:	LAURIE M ANDERSON		
	EXPIRES:	04/2018		
	SIGNATURE:			
	2	AMOUNT:	15000.00	POSTMARKED:
TYPE:		CREDIT CARD	RECEIVED:	04/25/2014
NAME:		MANAGEMENT CONSULTANCY ANDERSON, LAURIE M PO BOX 292 LAKE HAVASU CITY AZ 86405-0292 US		
CARD NO:		XXXXXXXXXXXX5951	AUTH CODE:	024515
NAME ON CARD:		LAURIE M ANDERSON		
EXPIRES:		05/2017		
SIGNATURE:				
3		AMOUNT:	29530.00	POSTMARKED:
	TYPE:	CREDIT CARD	RECEIVED:	04/25/2014
	NAME:	MANAGEMENT CONSULTANCY ANDERSON, LAURIE M PO BOX 292 LAKE HAVASU CITY AZ 86405-0292 US		
	CARD NO:	XXXXXXXXXXXX6527	AUTH CODE:	08024G
	NAME ON CARD:	LAURIE M ANDERSON		
	EXPIRES:	02/2015		
	SIGNATURE:			

REMARKS

This receipt was generated by the automated BLM Collections and Billing System and is a paper representation of a portion of the official electronic record contained therein.

NOTICE!!

These documents have been scanned!

Do not place un-scanned documents beneath this notice!

Do not remove this notice from this file!

GPO Jacket No. 560-102
Print Order 61540
Rise Business Services, LLC
Job=AZ15 6/24/2019



Box Number= AZ15127



Claim Begin-End: AMC427896-AMC428140

2 Correspondence



AZ15127-8

AMC427738-AMC428278

**NO
DOCUMENTS
FOUND**

NO DOCUMENTS FOUND
NO DOCUMENTS FOUND

NOTICE!!

These documents have been scanned!

Do not place un-scanned documents beneath this notice!

Do not remove this notice from this file!

GPO Jacket No. 560-102
Print Order 61540
Rise Business Services, LLC
Job=AZ15 6/24/2019



Box Number= AZ15127



Claim Begin-End: AMC427896-AMC428140

3 Transfers



AZ15127-8

AMC427738-AMC428278

**NO
DOCUMENTS
FOUND**

NO DOCUMENTS FOUND
NO DOCUMENTS FOUND

NOTICE!!

These documents have been scanned!

Do not place un-scanned documents beneath this notice!

Do not remove this notice from this file!

GPO Jacket No. 560-102
Print Order 61540
Rise Business Services, LLC
Job=AZ15 6/24/2019



Box Number= AZ15127



Claim Begin-End: AMC427896-AMC428140

4 Annual Filings



AZ15127-8

AMC427738-AMC428278

**NO
DOCUMENTS
FOUND**

NO DOCUMENTS FOUND
NO DOCUMENTS FOUND

NOTICE!!

These documents have been scanned!

Do not place un-scanned documents beneath this notice!

Do not remove this notice from this file!

GPO Jacket No. 560-102
Print Order 61540
Rise Business Services, LLC
Job=AZ15 6/24/2019



Box Number= AZ15127



Claim Begin-End: AMC427896-AMC428140

5 Miscellaneous



AZ15127-8

AMC427738-AMC428278

**NO
DOCUMENTS
FOUND**

NO DOCUMENTS FOUND
NO DOCUMENTS FOUND

NOTICE!!

These documents have been scanned!

Do not place un-scanned documents beneath this notice!

Do not remove this notice from this file!

GPO Jacket No. 560-102
Print Order 61540
Rise Business Services, LLC
Job=AZ15 6/24/2019



Box Number= AZ15127



Claim Begin-End: AMC427896-AMC428140

6 Location Notices-Amendments and Supporting Documents



AZ15127-8

AMC427738-AMC428278

MINING CLAIM STATUS REPORT

Data Entered: 05/02/14 RM

MTP Checked By: 05/02/14 RM
GEO Checked By: 05/02/14 RM

LEAD SERIAL NUMBER: AMC 427896 thru AMC 428140

NUMBER OF CLAIMS & TYPE:

CHARGES:

LODE _____
245 PLACER _____
ASSOCIATION PLACER _____
MILL SITE _____
TUNNEL SITE _____

Location Fee @ \$34 = \$ 8,330
Processing Fee @ \$20 = \$ 4,900
Maintenance Fee @ \$140 = \$ 34,300
Add'l Maint Fee for Assoc Placer = \$ _____
SUBTOTAL \$ _____
Other Fees \$ _____
Other Fees \$ _____
TOTAL \$ 47,530

TOTAL ACREAGE: 20 Per Claim
(Placer Only)

NUMBER OF LOCATORS: 1

DOCUMENTS RECEIVED VIA: Over-the-Counter [] Mail [] **TIMELY FILED:** Yes [] No []

LEGAL DESCRIPTION: T 15N R 18W SEC 12, 14, 22, 24, 26, 34
T 16N R 19W SEC 28, 30, 34
T _____ R _____ SEC _____
T _____ R _____ SEC _____
T _____ R _____ SEC _____

BLM [] FOREST SERVICE [] SUBJ TO PL 359: Yes [] No []
WILDERNESS AREA []

SPLIT ESTATE: N/A [] SX [] PX [] OTHER []
SRHA [] Was proper Notice filed if located on SHRA Land? Yes [] No []

RECONVEYED MINERALS ON BLM LAND REQUIRE OPENING ORDER FROM 1944 TO 1993:

Open to Entry On _____ N/A []

COMMENTS/STATUS: VOID [] PARTIALLY VOID [] PVT MINERALS [] WITHDRAWN LANDS []

OTHER [] AMC 427928, 427956, 427984, 428012, 428061, 428089, 428117

WRITTEN LEGAL DESCRIPTION STATES N 1/2 SW 1/4 NW 1/4, MAP SHOWS N 1/2 SE 1/4 NW 1/4. USED MAP AS CORRECT LEGAL DESCRIPTION. AMC 428059 WRITTEN LEGAL DESCRIPTION STATES S 1/2 NW 1/4 NW 1/4. MAP SHOWS S 1/2 SE 1/4 NW 1/4. USED MAP AS CORRECT LEGAL DESCRIPTION. RM

[] Claimant acknowledges that portions of the following claim(s) site(s) may be void or voidable.

Printed Name of Claimant _____ Signature of Claimant _____

*****FINAL ADJUDICATION*****

DATE 4-15-2015 INITIALS RM

AMC427896

FLORIDA DEPARTMENT OF STATE
 DIVISION OF CORPORATIONS www.sunbiz.org

Home Contact Us E-Filing Services Document Searches Forms Help

Detail by Officer/Registered Agent Name

Florida Limited Liability Company

GOLDEN BUCK CANYON, LLC

Filing Information

Document Number L12000053615
 FEI/EIN Number 46-1572629
 Date Filed 04/20/2012
 State FL
 Status ACTIVE
 Effective Date 04/19/2012
 Last Event LC ARTICLE OF CORRECTION
 Event Date Filed 05/07/2012
 Event Effective Date NONE

Principal Address

936 WEST TENNESSEE TRACE
JACKSONVILLE, FL 32259

Mailing Address

POST OFFICE BOX 292
LAKE HAVASU CITY, AZ 86405

Registered Agent Name & Address

RAY, DAVID
936 WEST TENNESSEE TRACE
JACKSONVILLE, FL 32259

Authorized Person(s) Detail

Name & Address

Title MGRM

MONSON-ANDERSON, LAURIE
POST OFFICE BOX 292
LAKE HAVASU CITY, AZ 86405

Title MGRM

RAY, DAVID
936 WEST TENNESSEE TRACE
JACKSONVILLE, FL 32259


Annual Reports

Report Year	Filed Date
2013	04/25/2013
2014	04/15/2014

Document Images

04/15/2014 -- ANNUAL REPORT	View image in PDF format
04/25/2013 -- ANNUAL REPORT	View image in PDF format
05/07/2012 -- LC Article of Correction	View image in PDF format
04/20/2012 -- Florida Limited Liability	View image in PDF format

RECEIVED
 CLM AZ STATE OFFICE
 2014 APR 25 A 11:49
 PHOENIX, ARIZONA



Detail by Officer/Registered Agent Name

Florida Limited Liability Company

GOLDEN BUCK GROUP, LLC

Filing Information

Document Number L12000158329
FEI/EIN Number 46-1594339
Date Filed 12/19/2012
State FL
Status ACTIVE
Effective Date 12/19/2012

Principal Address

936 WEST TENNESSEE TRACE
JACKSONVILLE, FL 32259

Mailing Address

POST OFFICE BOX 292
LAKE HAVASU CITY, AZ 86405

Registered Agent Name & Address

RAY, DAVID
936 WEST TENNESSEE TRACE
JACKSONVILLE, FL 32259

Authorized Person(s) Detail

Name & Address

Title MGRM

MONSON-ANDERSON, LAURIE
POST OFFICE BOX 292
LAKE HAVASU CITY, AZ 86405

Title MGRM

RAY, DAVID
936 WEST TENNESSEE TRACE
JACKSONVILLE, FL 32259

Annual Reports

Report Year	Filed Date
2013	04/25/2013
2014	04/15/2014

Document Images

[04/15/2014 -- ANNUAL REPORT](#)

View image in PDF format

[04/25/2013 -- ANNUAL REPORT](#)

View image in PDF format

[12/19/2012 -- Florida Limited Liability](#)

View image in PDF format

RECEIVED
 DLM AZ STATE OFFICE
 2014 APR 25 A 11:49
 PHOENIX, ARIZONA

FLORIDA DEPARTMENT OF STATE
 DIVISION OF CORPORATIONS
[Home](#) [Contact Us](#) [E-Filing Services](#) [Document Searches](#) [Forms](#) [Help](#)

Detail by Officer/Registered Agent Name

Florida Limited Liability Company

GOLDEN BUCK VENTURES, LLC

Filing Information

Document Number L12000053630
 FEI/EIN Number 46-1557413
 Date Filed 04/20/2012
 State FL
 Status ACTIVE
 Effective Date 04/19/2012
 Last Event LC ARTICLE OF CORRECTION
 Event Date Filed 05/04/2012
 Event Effective Date NONE

Principal Address

936 WEST TENNESSEE TRACE
JACKSONVILLE, FL 32259

Mailing Address

POST OFFICE BOX 292
LAKE HAVASU CITY, AZ 86405

Registered Agent Name & Address

RAY, DAVID
936 WEST TENNESSEE TRACE
JACKSONVILLE, FL 32259

Authorized Person(s) Detail

Name & Address

Title MGRM

MONSON-ANDERSON, LAURIE
POST OFFICE BOX 292
LAKE HAVASU CITY, AZ 86405

Title MGRM

RAY, DAVID
936 WEST TENNESSEE TRACE
JACKSONVILLE, FL 32359


Annual Reports

Report Year	Filed Date
2013	04/25/2013
2014	04/15/2014

Document Images

04/15/2014 -- ANNUAL REPORT	View image in PDF format
04/25/2013 -- ANNUAL REPORT	View image in PDF format
05/04/2012 -- LC Article of Correction	View image in PDF format
04/20/2012 -- Florida Limited Liability	View image in PDF format

RECEIVED
 BLM AZ STATE OFFICE
 2014 APR 25 A 11:49
 PHOENIX, ARIZONA



Detail by Officer/Registered Agent Name

Florida Limited Liability Company

GOLDEN PLANET GROUP, LLC

Filing Information

Document Number L12000053619
FEI/EIN Number 46-1585884
Date Filed 04/20/2012
State FL
Status ACTIVE
Effective Date 04/19/2012
Last Event LC ARTICLE OF CORRECTION
Event Date Filed 05/04/2012
Event Effective Date NONE

Principal Address

936 WEST TENNESSEE TRACE
JACKSONVILLE, FL 32259

Mailing Address

POST OFFICE BOX 292
LAKE HAVASU CITY, AZ 86405

Registered Agent Name & Address

RAY, DAVID
936 WEST TENNESSEE TRACE
JACKSONVILLE, FL 32259

Authorized Person(s) Detail

Name & Address

Title MGRM

MONSON-ANDERSON, LAURIE
POST OFFICE BOX 292
LAKE HAVASU CITY, AZ 86405

Title MGRM

RAY, DAVID
936 WEST TENNESSEE TRACE
JACKSONVILLE, FL 32359


Annual Reports

Report Year	Filed Date
2013	04/25/2013
2014	04/15/2014

Document Images

04/15/2014 -- ANNUAL REPORT	View image in PDF format
04/25/2013 -- ANNUAL REPORT	View image in PDF format
05/04/2012 -- LC Article of Correction	View image in PDF format
04/20/2012 -- Florida Limited Liability	View image in PDF format

RECEIVED
 BLM AZ STATE OFFICE
 2014 APR 25 A 11:49
 PHOENIX, ARIZONA



Detail by Officer/Registered Agent Name

Florida Limited Liability Company

GOLDEN PLANET VENTURES, LLC

Filing Information

Document Number L12000158361
FEI/EIN Number 46-1605577
Date Filed 12/19/2012
State FL
Status ACTIVE
Effective Date 12/19/2012

Principal Address

936 WEST TENNESSEE TRACE
JACKSONVILLE, FL 32259

Mailing Address

POST OFFICE BOX 292
LAKE HAVASU CITY, AZ 86405

Changed: 04/25/2013

Registered Agent Name & Address

RAY, DAVID
936 WEST TENNESSEE TRACE
JACKSONVILLE, FL 32259

Authorized Person(s) Detail

Name & Address

Title MGRM

MONSON-ANDERSON, LAURIE
POST OFFICE BOX 292
LAKE HAVASU CITY, AZ 86405

Title MGRM

RAY, DAVID
936 WEST TENNESSEE TRACE
JACKSONVILLE, FL 32259

Annual Reports

Report Year	Filed Date
2013	04/25/2013
2014	04/15/2014

Document Images

[04/15/2014 -- ANNUAL REPORT](#)

View image in PDF format

[04/25/2013 -- ANNUAL REPORT](#)

View image in PDF format

[12/19/2012 -- Florida Limited Liability](#)

View image in PDF format

RECEIVED
 CLM AZ STATE OFFICE
 2014 APR 25 A 11:49
 PHOENIX, ARIZONA

When Recorded Return Document:

GOLDEN BUCK GROUP, LLC
Post Office Box 292
Lake Havasu City, AZ 86405-0292

LOCATION NOTICE FOR PLACER MINING CLAIM

NOTICE IS HEREBY GIVEN that the Buck Mtn 1-2

claim has been located by Golden Buck Group, LLC

whose current mailing address is Post Office Box 292

Lake Havasu City, AZ 86405-0292

RECEIVED
BLM AZ STATE OFFICE
2014 APR 25 A 11:49
PHOENIX, ARIZONA
BLM
Date
Stamp

The general course of this claim is East to West and it is situated in Mohave County, Arizona.

This claim is 1,320 feet in length and 660 feet in width. This claim runs from the location monument located at the Northeast corner of the claim on which this location notice is posted, 1,320 feet in a Westerly direction to the Northwest corner, 660 feet in a Southerly direction to the Southwest corner, 1,320 feet in a Easterly direction to the Southeast corner and 660 feet in a Northerly direction to the Northeast corner.

This claim is marked by four monuments, one at each corner of the claim.

The location monument on which this notice is posted is situated within Section 22, Township 15 North, Range 18 West, Gila Salt River Base and Meridian, Arizona.

This claim encompasses the following legal subdivision: N/2NE/4NW/4 of Section 22, Township 15 North, Range 18 West, Gila Salt River Base and Meridian, Arizona.

The locality of this claim with reference to some natural object or permanent monument and additional information (if any) concerning its locality is as follows: Located By Legal Subdivision As Described Above.

A map, plat or sketch is attached hereto containing the information pursuant to A.R.S. § 27-203.

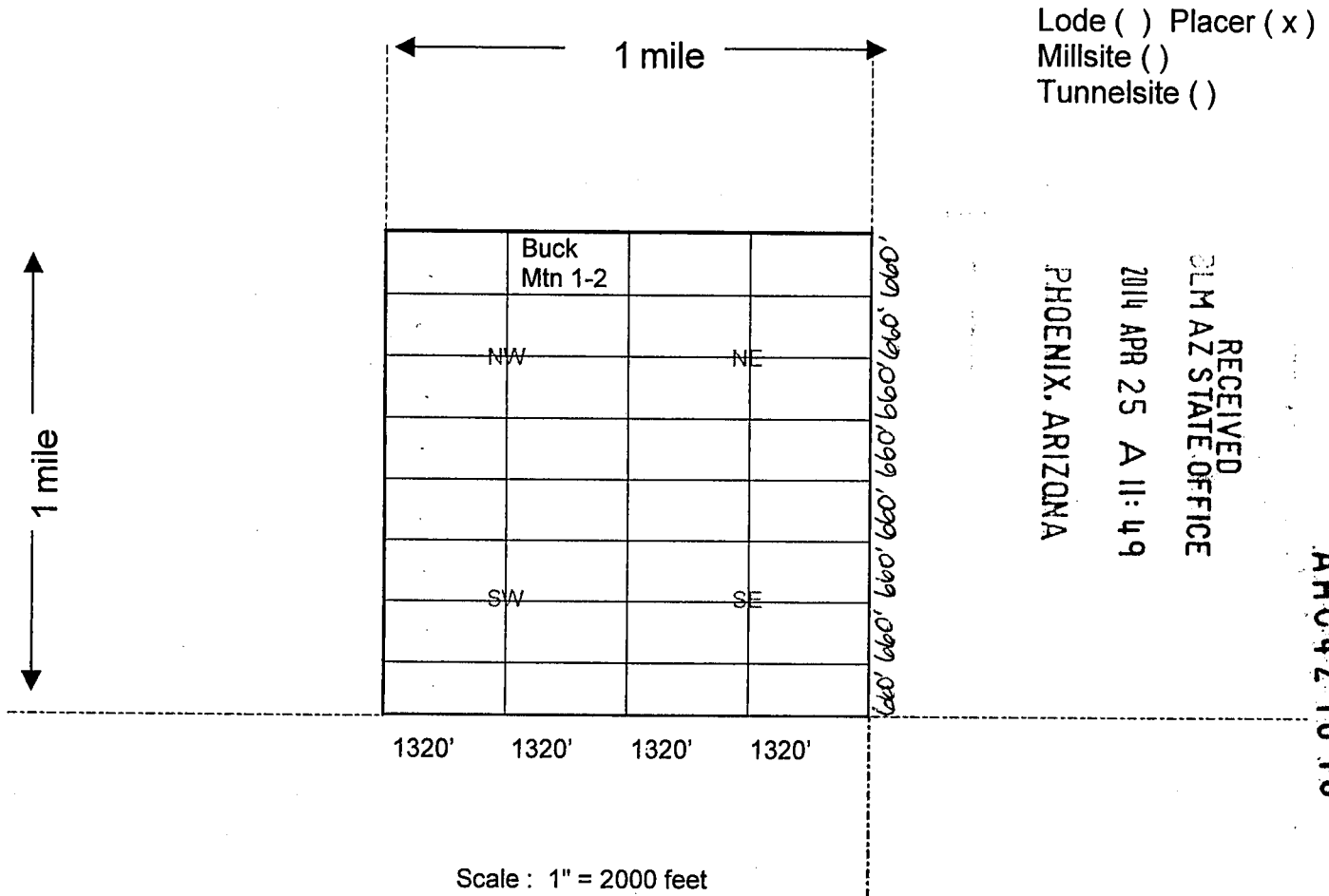
DATED AND POSTED on the ground this 19th day of April, 20 14.

LOCATOR (s) SIGNATURE *Cairu Hansen Anderson* AGENT

AMC427896

GOLDEN BUCK GROUP, LLC
Post Office Box 292
Lake Havasu City, AZ 86405-0292

MINING CLAIM MAP



1. The above map depicts the Buck Mtn 1-2 mining claim, which is located in Section 22, Township 15 North, Range 18 West, Gila Salt River Base and Meridian, Mohave County, Arizona showing the course and distance to a public land survey monument or to a prominent natural object.
2. The type of corner and location monuments used are as follows: Rebar and PVC 1 1/2" x 4'
3. The bearings and distances in degrees and feet between claim corners are as depicted on the map.
4. If the claim is a placer or millsite claim conforming to the public land survey, the legal description of the claim is N/2NE/4NW/4 of Section 22, Township 15 North, Range 18 West, Gila Salt River Base and Meridian, Mohave County, Arizona.

When Recorded Return Document 

GOLDEN BUCK GROUP, LLC
Post Office Box 292
Lake Havasu City, AZ 86405-0292


LOCATION NOTICE FOR PLACER MINING CLAIM

NOTICE IS HEREBY GIVEN that the Buck Mtn 1-3

claim has been located by Golden Buck Group, LLC

whose current mailing address is Post Office Box 292

Lake Havasu City, AZ 86405-0292



The general course of this claim is East to West and it is situated in Mohave County, Arizona.

This claim is 1,320 feet in length and 660 feet in width. This claim runs from the location monument located at the Northeast corner of the claim on which this location notice is posted, 1,320 feet in a Westerly direction to the Northwest corner, 660 feet in a Southerly direction to the Southwest corner, 1,320 feet in a Easterly direction to the Southeast corner and 660 feet in a Northerly direction to the Northeast corner.

This claim is marked by four monuments, one at each corner of the claim.


The location monument on which this notice is posted is situated within Section 22, Township 15 North, Range 18 West, Gila Salt River Base and Meridian, Arizona.

This claim encompasses the following legal subdivision: S/2NW/4NW/4 of Section 22, Township 15 North, Range 18 West, Gila Salt River Base and Meridian, Arizona.

The locality of this claim with reference to some natural object or permanent monument and additional information (if any) concerning its locality is as follows: Located By Legal Subdivision As Described Above.

A map, plat or sketch is attached hereto containing the information pursuant to A.R.S. § 27-203.

DATED AND POSTED on the ground this 19th day of April, 20 14.

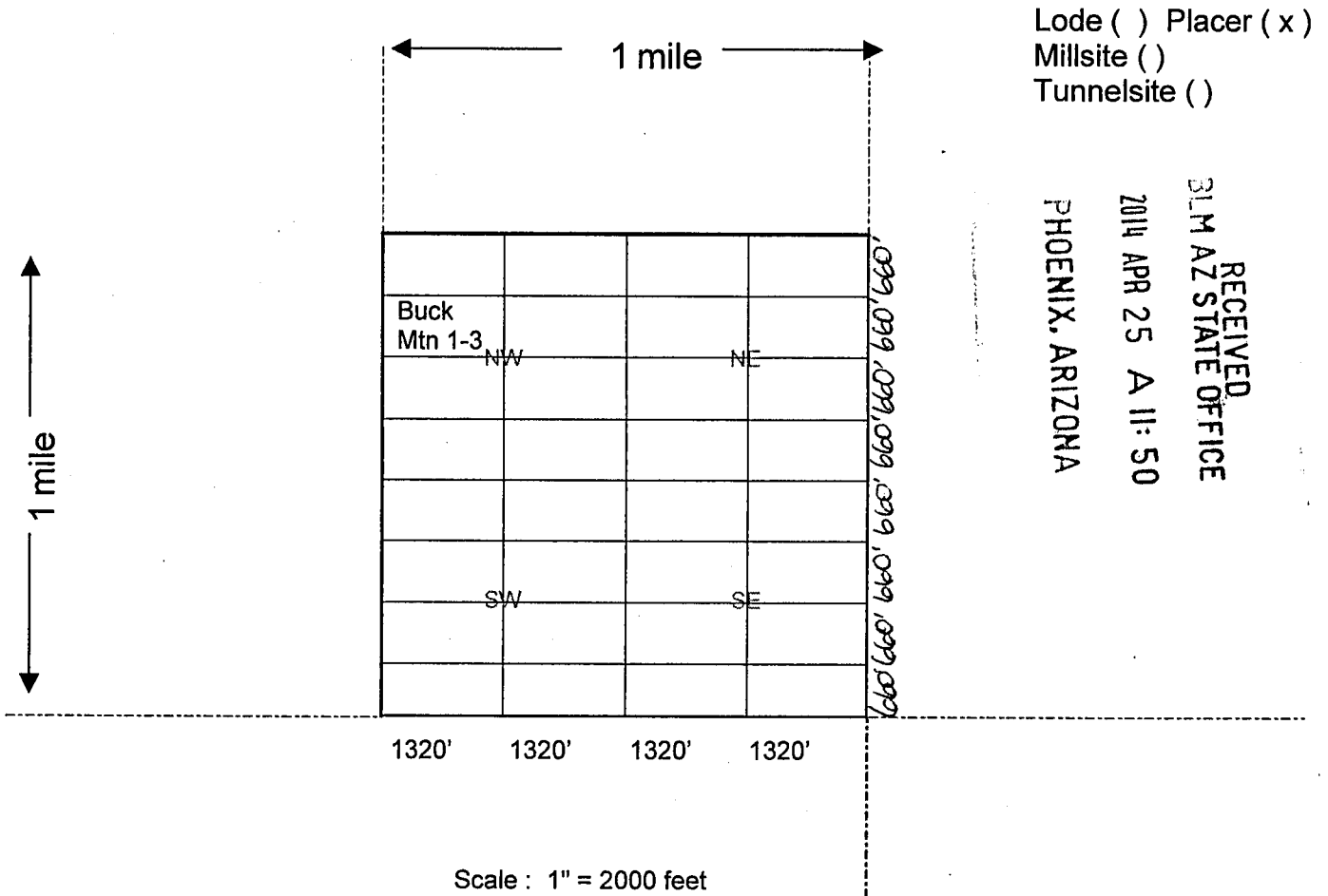
LOCATOR (s) SIGNATURE  AGENT

AMC427897

When Recorded Return Docum \Rightarrow :

GOLDEN BUCK GROUP, LLC
Post Office Box 292
Lake Havasu City, AZ 86405-0292

MINING CLAIM MAP



1. The above map depicts the Buck Mtn 1-3 mining claim, which is located in Section 22, Township 15 North, Range 18 West, Gila Salt River Base and Meridian, Mohave County, Arizona showing the course and distance to a public land survey monument or to a prominent natural object.

2. The type of corner and location monuments used are as follows: Rebar and PVC 1 1/2" x 4'

3. The bearings and distances in degrees and feet between claim corners are as depicted on the map.

4. If the claim is a placer or millsite claim conforming to the public land survey, the legal description of the claim is

S/2NW/4NW/4 of Section 22, Township 15 North, Range 18 West, Gila Salt River Base and Meridian, Mohave County, Arizona.

When Recorded Return Document to:

GOLDEN BUCK GROUP, LLC
Post Office Box 292
Lake Havasu City, AZ 86405-0292


LOCATION NOTICE FOR PLACER MINING CLAIM

NOTICE IS HEREBY GIVEN that the Buck Mtn 1-4

claim has been located by Golden Buck Group, LLC

whose current mailing address is Post Office Box 292

Lake Havasu City, AZ 86405-0292



The general course of this claim is East to West and it is situated in Mohave County, Arizona.

This claim is 1,320 feet in length and 660 feet in width. This claim runs from the location monument located at the Northeast corner of the claim on which this location notice is posted, 1,320 feet in a Westerly direction to the Northwest corner, 660 feet in a Southerly direction to the Southwest corner, 1,320 feet in a Easterly direction to the Southeast corner and 660 feet in a Northerly direction to the Northeast corner.

This claim is marked by four monuments, one at each corner of the claim.

The location monument on which this notice is posted is situated within Section 22, Township 15 North, Range 18 West, Gila Salt River Base and Meridian, Arizona.

This claim encompasses the following legal subdivision: S/2NE/4NW/4 of Section 22, Township 15 North, Range 18 West, Gila Salt River Base and Meridian, Arizona.

The locality of this claim with reference to some natural object or permanent monument and additional information (if any) concerning its locality is as follows: Located By Legal Subdivision As Described Above.

A map, plat or sketch is attached hereto containing the information pursuant to A.R.S. § 27-203.

DATED AND POSTED on the ground this 19th day of April, 20 14.

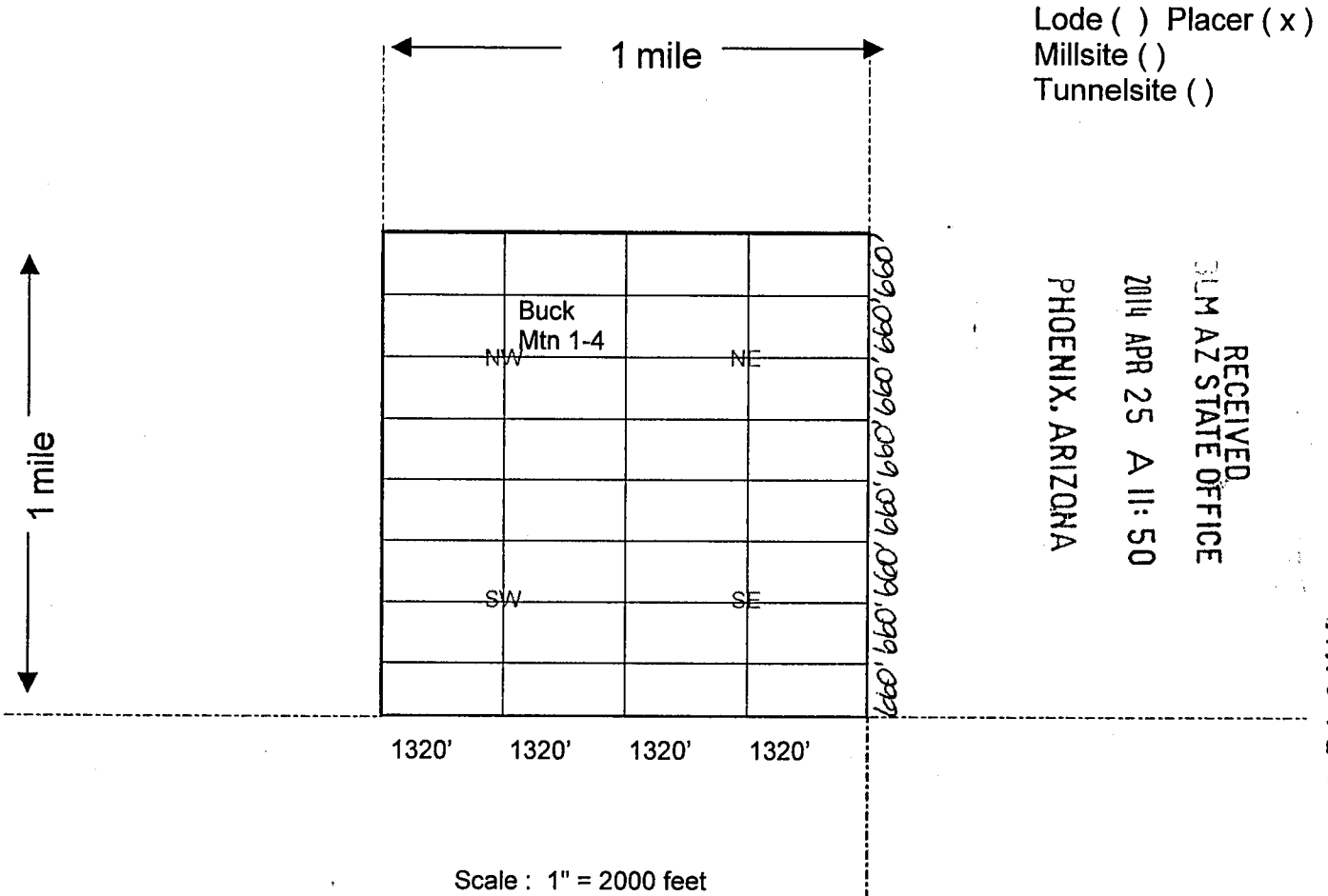
LOCATOR (s) SIGNATURE Cherie Henderson AGENT

AMC 427898

When Recorded Return Docum :

GOLDEN BUCK GROUP, LLC
Post Office Box 292
Lake Havasu City, AZ 86405-0292

MINING CLAIM MAP



1. The above map depicts the Buck Mtn 1-4 mining claim, which is located in Section 22, Township 15 North, Range 18 West, Gila Salt River Base and Meridian, Mohave County, Arizona showing the course and distance to a public land survey monument or to a prominent natural object.
2. The type of corner and location monuments used are as follows: Rebar and PVC 1 1/2" x 4'
3. The bearings and distances in degrees and feet between claim corners are as depicted on the map.
4. If the claim is a placer or millsite claim conforming to the public land survey, the legal description of the claim is S/2NE/4NW/4 of Section 22, Township 15 North, Range 18 West, Gila Salt River Base and Meridian, Mohave County, Arizona.

When Recorded Return Document

GOLDEN BUCK GROUP, LLC
Post Office Box 292
Lake Havasu City, AZ 86405-0292

LOCATION NOTICE FOR PLACER MINING CLAIM

NOTICE IS HEREBY GIVEN that the Buck Mtn 1-5

claim has been located by Golden Buck Group, LLC

whose current mailing address is Post Office Box 292

Lake Havasu City, AZ 86405-0292

BLM Date Stamp	RECEIVED
	BLM AZ STATE OFFICE
	2014 APR 25 A 11:50
	PHOENIX, ARIZONA

The general course of this claim is East to West and it is situated in Mohave County, Arizona.

This claim is 1,320 feet in length and 660 feet in width. This claim runs from the location monument located at the Northeast corner of the claim on which this location notice is posted, 1,320 feet in a Westerly direction to the Northwest corner, 660 feet in a Southerly direction to the Southwest corner, 1,320 feet in a Easterly direction to the Southeast corner and 660 feet in a Northerly direction to the Northeast corner.

This claim is marked by four monuments, one at each corner of the claim.

The location monument on which this notice is posted is situated within Section 22, Township 15 North, Range 18 West, Gila Salt River Base and Meridian, Arizona.

This claim encompasses the following legal subdivision: N/2SW/4NW/4 of Section 22, Township 15 North, Range 18 West, Gila Salt River Base and Meridian, Arizona.

The locality of this claim with reference to some natural object or permanent monument and additional information (if any) concerning its locality is as follows: Located By Legal Subdivision As Described Above.

A map, plat or sketch is attached hereto containing the information pursuant to A.R.S. § 27-203.

DATED AND POSTED on the ground this 19th day of April, 2014.

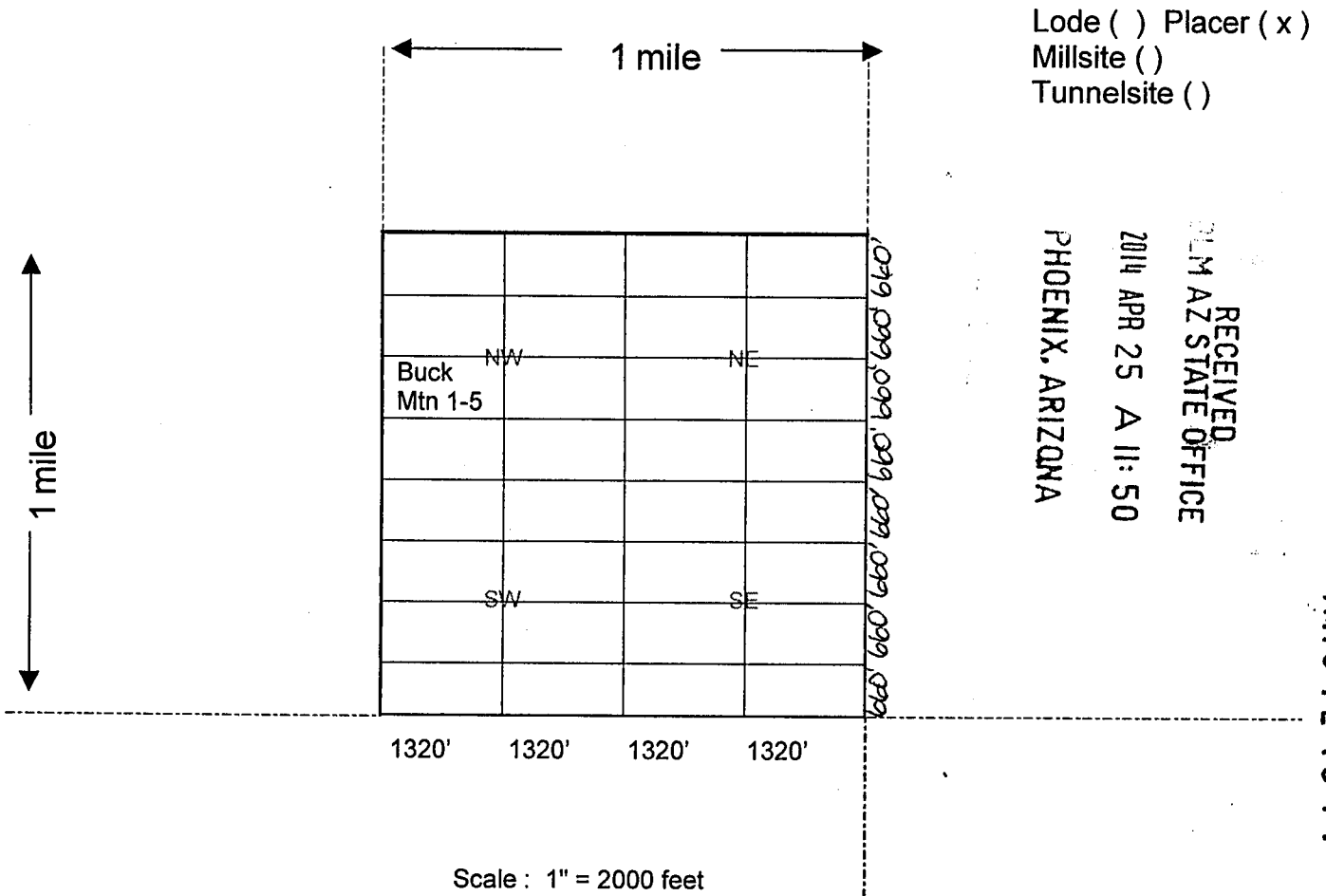
LOCATOR (s) SIGNATURE David Johnson Anderson AGENT

AMC 427899

When Recorded Return Document:

GOLDEN BUCK GROUP, LLC
Post Office Box 292
Lake Havasu City, AZ 86405-0292

MINING CLAIM MAP



1. The above map depicts the Buck Mtn 1-5 mining claim, which is located in Section 22, Township 15 North, Range 18 West, Gila Salt River Base and Meridian, Mohave County, Arizona showing the course and distance to a public land survey monument or to a prominent natural object.
2. The type of corner and location monuments used are as follows: Rebar and PVC 1 1/2" x 4'
3. The bearings and distances in degrees and feet between claim corners are as depicted on the map.
4. If the claim is a placer or millsite claim conforming to the public land survey, the legal description of the claim is N/2SW/4NW/4 of Section 22, Township 15 North, Range 18 West, Gila Salt River Base and Meridian, Mohave County, Arizona.

When Recorded Return Document to:

GOLDEN BUCK GROUP, LLC
Post Office Box 292
Lake Havasu City, AZ 86405-0292

LOCATION NOTICE FOR PLACER MINING CLAIM

NOTICE IS HEREBY GIVEN that the Buck Mtn 1-6

claim has been located by Golden Buck Group, LLC

whose current mailing address is Post Office Box 292

Lake Havasu City, AZ 86405-0292

RECEIVED
BLM AZ STATE OFFICE
2014 APR 25 A 11:50
PHOENIX, ARIZONA
BLM
Date
Stamp

The general course of this claim is East to West and it is situated in Mohave County, Arizona.

This claim is 1,320 feet in length and 660 feet in width. This claim runs from the location monument located at the Northeast corner of the claim on which this location notice is posted, 1,320 feet in a Westerly direction to the Northwest corner, 660 feet in a Southerly direction to the Southwest corner, 1,320 feet in a Easterly direction to the Southeast corner and 660 feet in a Northerly direction to the Northeast corner.

This claim is marked by four monuments, one at each corner of the claim.

The location monument on which this notice is posted is situated within Section 22, Township 15 North, Range 18 West, Gila Salt River Base and Meridian, Arizona.

This claim encompasses the following legal subdivision: N/2SW/4NW/4 of Section 22, Township 15 North, Range 18 West, Gila Salt River Base and Meridian, Arizona.

The locality of this claim with reference to some natural object or permanent monument and additional information (if any) concerning its locality is as follows: Located By Legal Subdivision As Described Above.

A map, plat or sketch is attached hereto containing the information pursuant to A.R.S. § 27-203.

DATED AND POSTED on the ground this 19th day of April, 20 14.

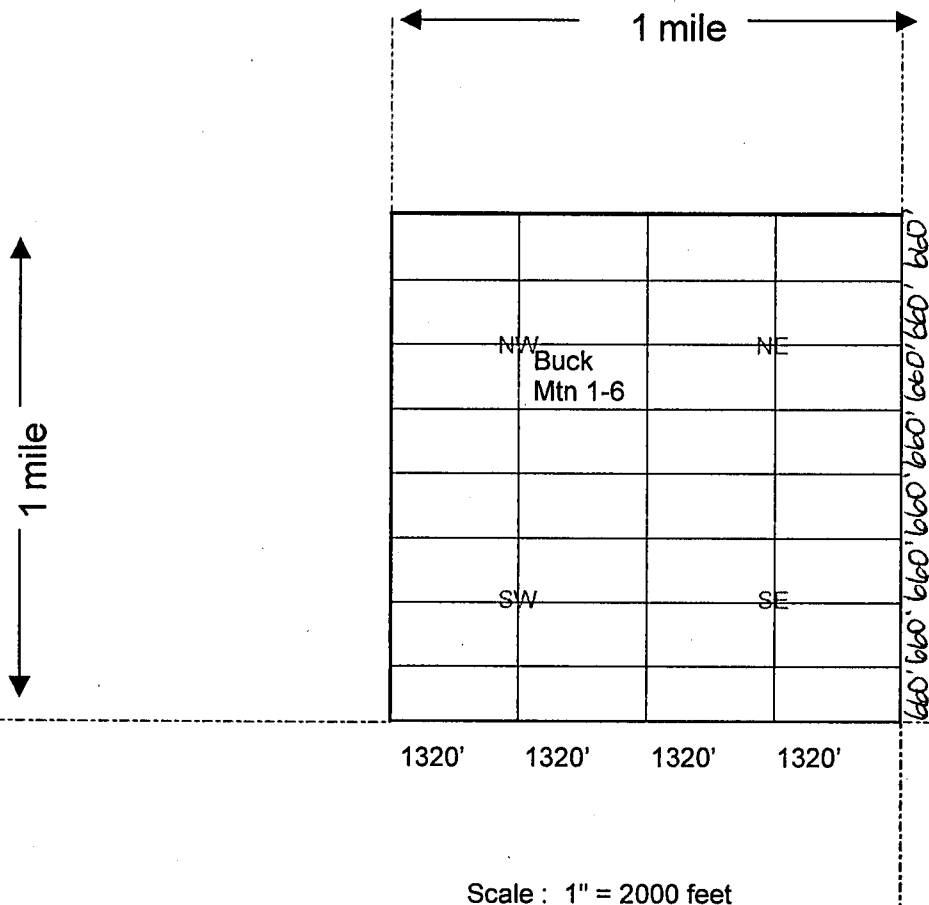
LOCATOR (s) SIGNATURE Cherie H. Thomas Anderson AGENT

AM0421900

When Recorded Return Docum=

GOLDEN BUCK GROUP, LLC
Post Office Box 292
Lake Havasu City, AZ 86405-0292

MINING CLAIM MAP



Lode () Placer (x)
Millsite ()
Tunnelsite ()

RECEIVED
LM AZ STATE OFFICE
2014 APR 25 A 11:50
PHOENIX, ARIZONA

AMC 427900

Scale : 1" = 2000 feet

1. The above map depicts the Buck Mtn 1-6 mining claim, which is located in Section 22, Township 15 North, Range 18 West, Gila Salt River Base and Meridian, Mohave County, Arizona showing the course and distance to a public land survey monument or to a prominent natural object.

2. The type of corner and location monuments used are as follows: Rebar and PVC 1 1/2" x 4'

3. The bearings and distances in degrees and feet between claim corners are as depicted on the map.

4. If the claim is a placer or millsite claim conforming to the public land survey, the legal description of the claim is

N/2SW/4NW/4 of Section 22, Township 15 North, Range 18 West, Gila Salt River Base and Meridian, Mohave County, Arizona.

When Recorded Return Document:

GOLDEN BUCK GROUP, LLC
Post Office Box 292
Lake Havasu City, AZ 86405-0292

LOCATION NOTICE FOR PLACER MINING CLAIM

NOTICE IS HEREBY GIVEN that the Buck Mtn 1-7

claim has been located by Golden Buck Group, LLC

whose current mailing address is Post Office Box 292

Lake Havasu City, AZ 86405-0292

RECEIVED
BLM AZ STATE OFFICE
20th APR 25 A 11:50
PHOENIX, ARIZONA
BLM
Date
Stamp

The general course of this claim is East to West and it is situated in Mohave County, Arizona.

This claim is 1,320 feet in length and 660 feet in width. This claim runs from the location monument located at the Northeast corner of the claim on which this location notice is posted, 1,320 feet in a Westerly direction to the Northwest corner, 660 feet in a Southerly direction to the Southwest corner, 1,320 feet in a Easterly direction to the Southeast corner and 660 feet in a Northerly direction to the Northeast corner.

This claim is marked by four monuments, one at each corner of the claim.

The location monument on which this notice is posted is situated within Section 22, Township 15 North, Range 18 West, Gila Salt River Base and Meridian, Arizona.

This claim encompasses the following legal subdivision: S/2SW/4NW/4 of Section 22, Township 15 North, Range 18 West, Gila Salt River Base and Meridian, Arizona.

The locality of this claim with reference to some natural object or permanent monument and additional information (if any) concerning its locality is as follows: Located By Legal Subdivision As Described Above.

A map, plat or sketch is attached hereto containing the information pursuant to A.R.S. § 27-203.

DATED AND POSTED on the ground this 19th day of April, 20 14.

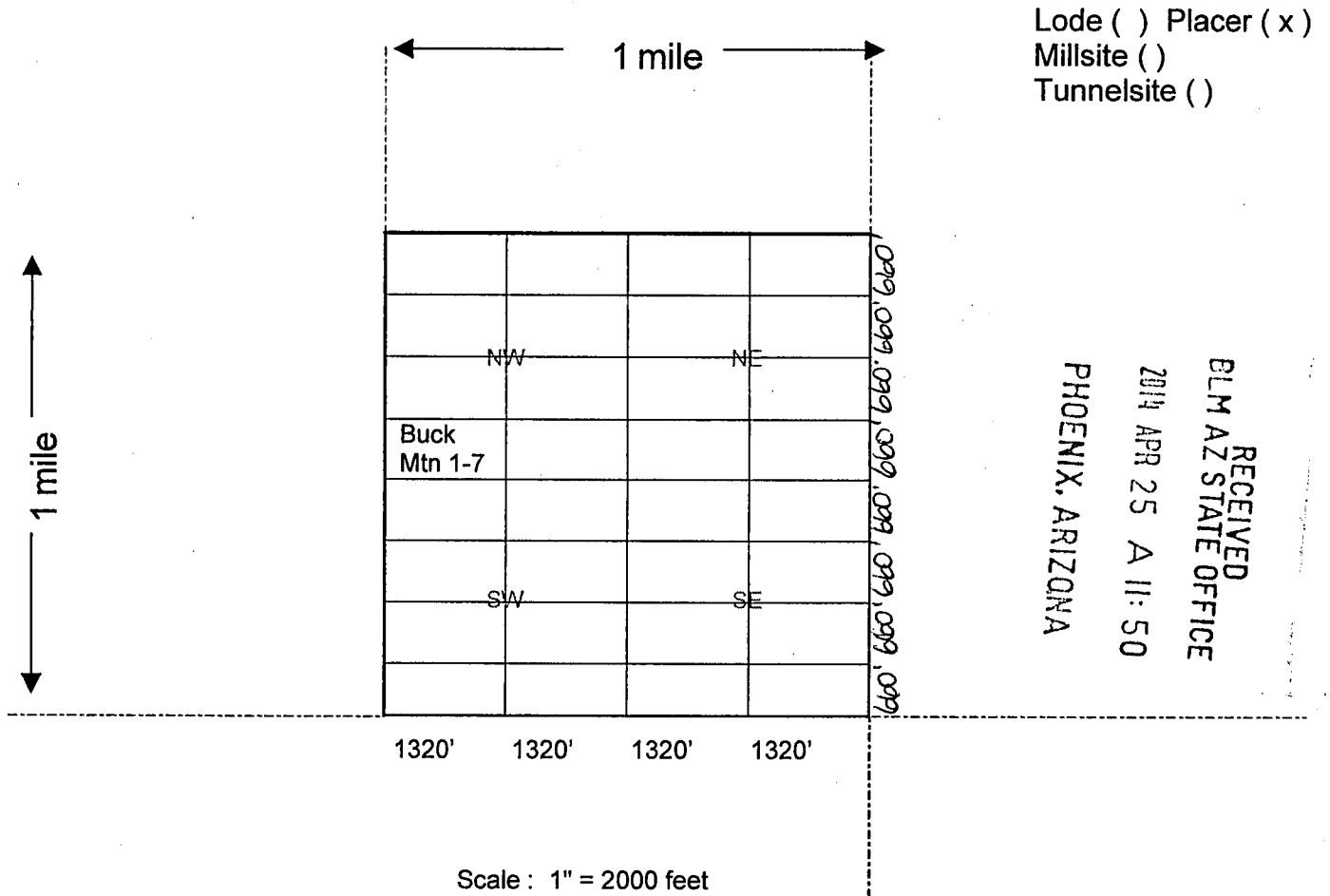
LOCATOR (s) SIGNATURE Laura Renee Anderson AGENT

AMC 4279011

When Recorded Return Docum :

GOLDEN BUCK GROUP, LLC
Post Office Box 292
Lake Havasu City, AZ 86405-0292

MINING CLAIM MAP



1. The above map depicts the Buck Mtn 1-7 mining claim, which is located in Section 22, Township 15 North, Range 18 West, Gila Salt River Base and Meridian, Mohave County, Arizona showing the course and distance to a public land survey monument or to a prominent natural object.

2. The type of corner and location monuments used are as follows: Rebar and PVC 1 1/2" x 4'

3. The bearings and distances in degrees and feet between claim corners are as depicted on the map.

4. If the claim is a placer or millsite claim conforming to the public land survey, the legal description of the claim is S/2SW/4NW/4 of Section 22, Township 15 North, Range 18 West, Gila Salt River Base and Meridian, Mohave County, Arizona.

When Recorded Return Document to:

GOLDEN BUCK GROUP, LLC
Post Office Box 292
Lake Havasu City, AZ 86405-0292

LOCATION NOTICE FOR PLACER MINING CLAIM

NOTICE IS HEREBY GIVEN that the Buck Mtn 1-8

claim has been located by Golden Buck Group, LLC

whose current mailing address is Post Office Box 292

Lake Havasu City, AZ 86405-0292

RECEIVED
BLM AZ STATE OFFICE
2014 APR 25 A 11: 50
PHOENIX, ARIZONA
BLM
Date
Stamp

The general course of this claim is East to West and it is situated in Mohave County, Arizona.

This claim is 1,320 feet in length and 660 feet in width. This claim runs from the location monument located at the Northeast corner of the claim on which this location notice is posted, 1,320 feet in a Westerly direction to the Northwest corner, 660 feet in a Southerly direction to the Southwest corner, 1,320 feet in a Easterly direction to the Southeast corner and 660 feet in a Northerly direction to the Northeast corner.

This claim is marked by four monuments, one at each corner of the claim.

The location monument on which this notice is posted is situated within Section 22, Township 15 North, Range 18 West, Gila Salt River Base and Meridian, Arizona.

This claim encompasses the following legal subdivision: S/2SE/4NW/4 of Section 22, Township 15 North, Range 18 West, Gila Salt River Base and Meridian, Arizona.

The locality of this claim with reference to some natural object or permanent monument and additional information (if any) concerning its locality is as follows: Located By Legal Subdivision As Described Above.

A map, plat or sketch is attached hereto containing the information pursuant to A.R.S. § 27-203.

DATED AND POSTED on the ground this 19th day of April, 20 14.

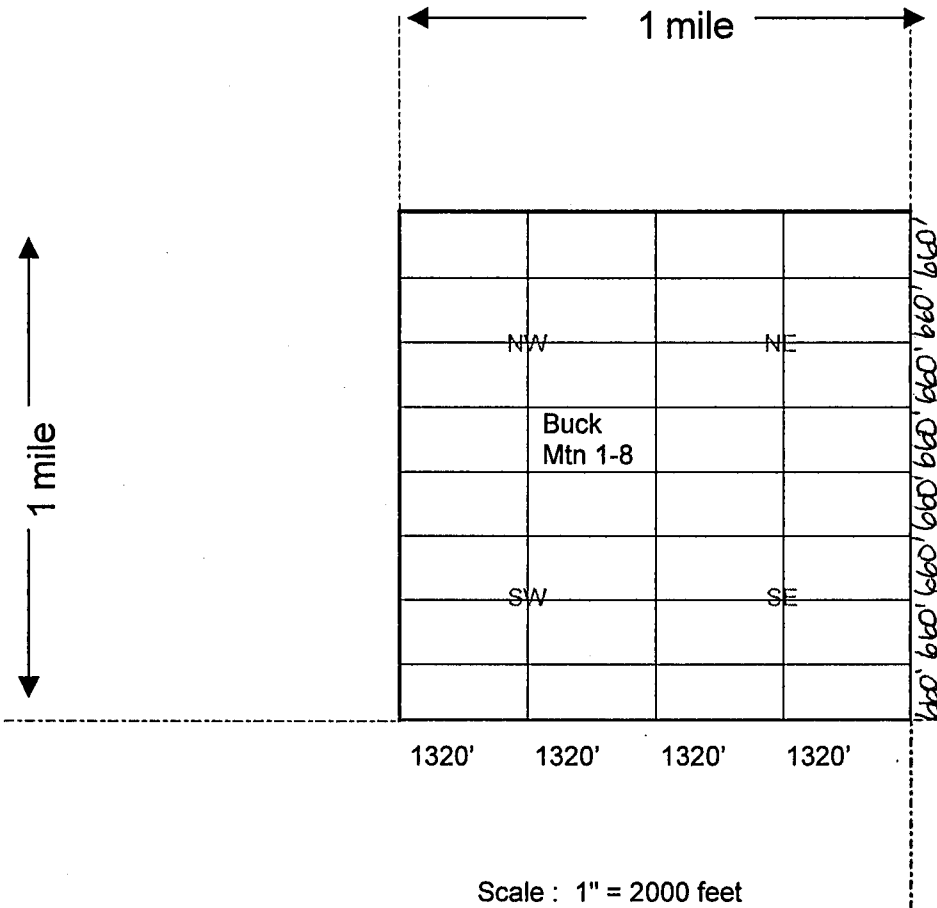
LOCATOR (s) SIGNATURE Churru G. Jensen Anderson AGENT

ANC4219021

GOLDEN BUCK GROUP, LLC
Post Office Box 292
Lake Havasu City, AZ 86405-0292

MINING CLAIM MAP

Lode () Placer (x)
Millsite ()
Tunnelsite ()



RECEIVED
BLM AZ STATE OFFICE
2014 APR 25 A 11:50
PHOENIX, ARIZONA

AMC 421902

1. The above map depicts the Buck Mtn 1-8 mining claim, which is located in Section 22, Township 15 North, Range 18 West, Gila Salt River Base and Meridian, Mohave County, Arizona showing the course and distance to a public land survey monument or to a prominent natural object.

2. The type of corner and location monuments used are as follows: Rebar and PVC 1 1/2" x 4'

3. The bearings and distances in degrees and feet between claim corners are as depicted on the map.

4. If the claim is a placer or millsite claim conforming to the public land survey, the legal description of the claim is S/2SE/4NW/4 of Section 22, Township 15 North, Range 18 West, Gila Salt River Base and Meridian, Mohave County, Arizona.

When Recorded Return Document to:

GOLDEN BUCK GROUP, LLC
Post Office Box 292
Lake Havasu City, AZ 86405-0292

LOCATION NOTICE FOR PLACER MINING CLAIM

NOTICE IS HEREBY GIVEN that the Buck Mtn 2-2

claim has been located by Golden Buck Group, LLC

whose current mailing address is Post Office Box 292

Lake Havasu City, AZ 86405-0292

RECEIVED
BLM AZ STATE OFFICE
2014 APR 25 A 11:50
PHOENIX, ARIZONA
BLM
Date
Stamp

The general course of this claim is East to West and it is situated in Mohave County, Arizona.

This claim is 1,320 feet in length and 660 feet in width. This claim runs from the location monument located at the Northeast corner of the claim on which this location notice is posted, 1,320 feet in a Westerly direction to the Northwest corner, 660 feet in a Southerly direction to the Southwest corner, 1,320 feet in a Easterly direction to the Southeast corner and 660 feet in a Northerly direction to the Northeast corner.

This claim is marked by four monuments, one at each corner of the claim.

The location monument on which this notice is posted is situated within Section 22, Township 15 North, Range 18 West, Gila Salt River Base and Meridian, Arizona.

This claim encompasses the following legal subdivision: N/2NE/4NE/4 of Section 22, Township 15 North, Range 18 West, Gila Salt River Base and Meridian, Arizona.

The locality of this claim with reference to some natural object or permanent monument and additional information (if any) concerning its locality is as follows: Located By Legal Subdivision As Described Above.

A map, plat or sketch is attached hereto containing the information pursuant to A.R.S. § 27-203.

DATED AND POSTED on the ground this 19th day of April, 20 14.

LOCATOR (s) SIGNATURE *Lauren Brown Anderson* AGENT

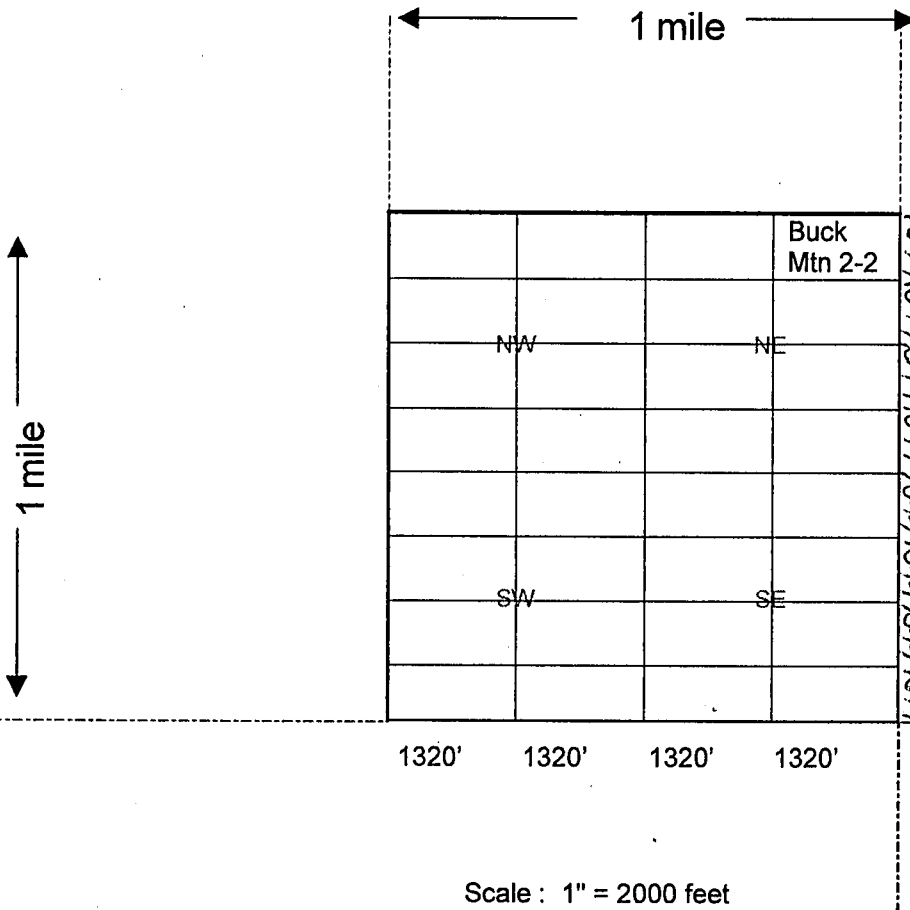
AM0421903

When Recorded Return Document:

GOLDEN BUCK GROUP, LLC
Post Office Box 292
Lake Havasu City, AZ 86405-0292

MINING CLAIM MAP

Lode () Placer (x)
Millsite ()
Tunnelsite ()



RECEIVED
BLM AZ STATE OFFICE
2014 APR 25 A 11: 50
PHOENIX, ARIZONA

AMC 427903

1. The above map depicts the Buck Mtn 2-2 mining claim, which is located in Section 22, Township 15 North, Range 18 West, Gila Salt River Base and Meridian, Mohave County, Arizona showing the course and distance to a public land survey monument or to a prominent natural object.

2. The type of corner and location monuments used are as follows: Rebar and PVC 1 1/2" x 4'

3. The bearings and distances in degrees and feet between claim corners are as depicted on the map.

4. If the claim is a placer or millsite claim conforming to the public land survey, the legal description of the claim is N/2NE/4NE/4 of Section 22, Township 15 North, Range 18 West, Gila Salt River Base and Meridian, Mohave County, Arizona.

When Recorded Return Document 

GOLDEN BUCK GROUP, LLC
Post Office Box 292
Lake Havasu City, AZ 86405-0292

LOCATION NOTICE FOR PLACER MINING CLAIM

NOTICE IS HEREBY GIVEN that the Buck Mtn 2-3

claim has been located by Golden Buck Group, LLC

whose current mailing address is Post Office Box 292

Lake Havasu City, AZ 86405-0292

RECEIVED
BLM AZ STATE OFFICE
2014 APR 25 A 11:50
PHOENIX, ARIZONA
BLM
Date
Stamp

The general course of this claim is East to West and it is situated in Mohave County, Arizona.

This claim is 1,320 feet in length and 660 feet in width. This claim runs from the location monument located at the Northeast corner of the claim on which this location notice is posted, 1,320 feet in a Westerly direction to the Northwest corner, 660 feet in a Southerly direction to the Southwest corner, 1,320 feet in a Easterly direction to the Southeast corner and 660 feet in a Northerly direction to the Northeast corner.

This claim is marked by four monuments, one at each corner of the claim.

The location monument on which this notice is posted is situated within Section 22, Township 15 North, Range 18 West, Gila Salt River Base and Meridian, Arizona.

This claim encompasses the following legal subdivision: S/2NW/4NE/4 of Section 22, Township 15 North, Range 18 West, Gila Salt River Base and Meridian, Arizona.

The locality of this claim with reference to some natural object or permanent monument and additional information (if any) concerning its locality is as follows: Located By Legal Subdivision As Described Above.

A map, plat or sketch is attached hereto containing the information pursuant to A.R.S. § 27-203.

DATED AND POSTED on the ground this 19th day of April, 20 14.

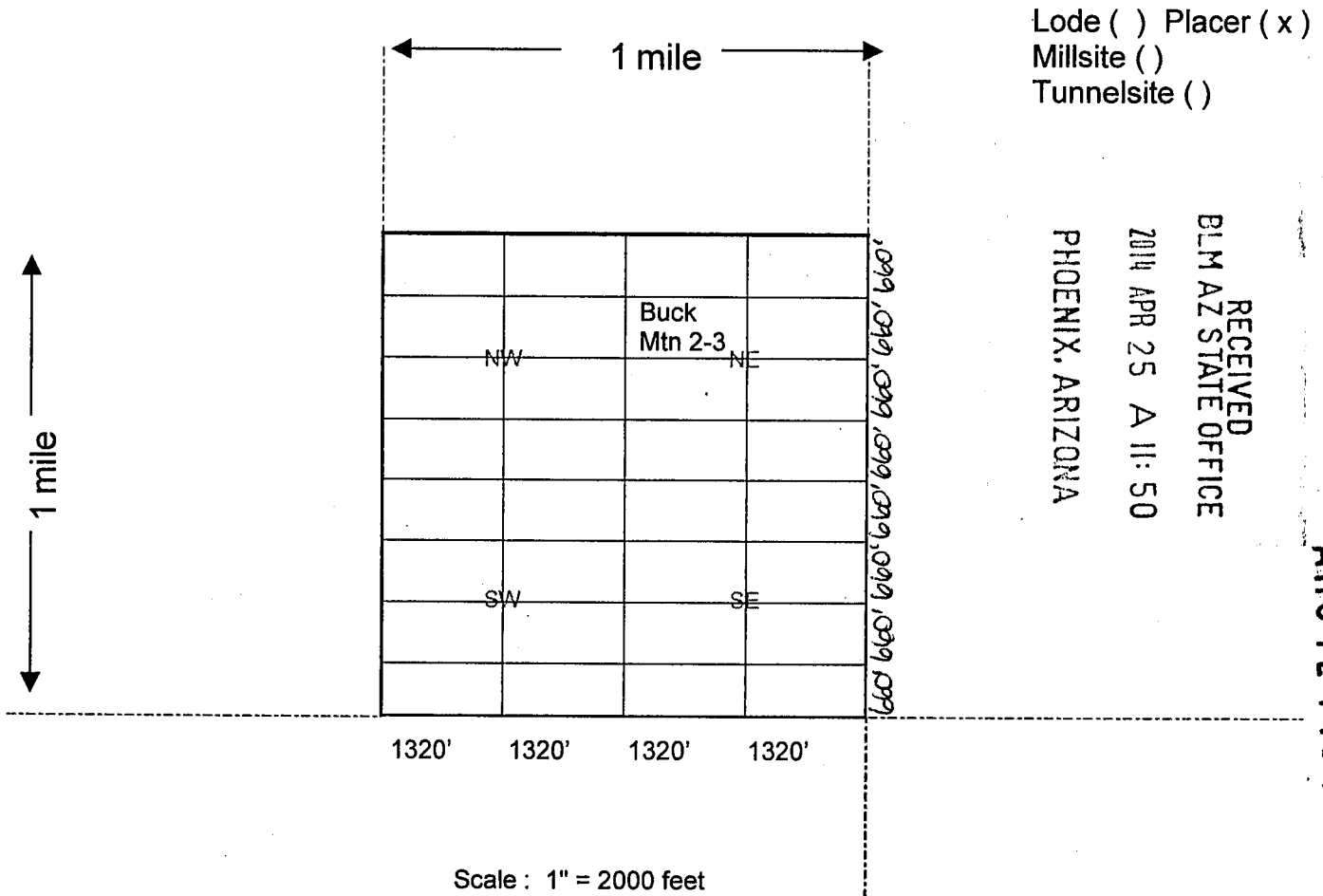
LOCATOR (s) SIGNATURE  AGENT

AM0421904

When Recorded Return Document:

GOLDEN BUCK GROUP, LLC
Post Office Box 292
Lake Havasu City, AZ 86405-0292

MINING CLAIM MAP



1. The above map depicts the Buck Mtn 2-3 mining claim, which is located in Section 22, Township 15 North, Range 18 West, Gila Salt River Base and Meridian, Mohave County, Arizona showing the course and distance to a public land survey monument or to a prominent natural object.
2. The type of corner and location monuments used are as follows: Rebar and PVC 1 1/2" x 4'
3. The bearings and distances in degrees and feet between claim corners are as depicted on the map.
4. If the claim is a placer or millsite claim conforming to the public land survey, the legal description of the claim is S/2NW/4NE/4 of Section 22, Township 15 North, Range 18 West, Gila Salt River Base and Meridian, Mohave County, Arizona.

When Recorded Return Document to:

GOLDEN BUCK GROUP, LLC
Post Office Box 292
Lake Havasu City, AZ 86405-0292

LOCATION NOTICE FOR PLACER MINING CLAIM

NOTICE IS HEREBY GIVEN that the Buck Mtn 2-4

claim has been located by Golden Buck Group, LLC

whose current mailing address is Post Office Box 292

Lake Havasu City, AZ 86405-0292

RECEIVED
BLM AZ STATE OFFICE
2014 APR 25 A 11:50
PHOENIX, ARIZONA
BLM
Date
Stamp

The general course of this claim is East to West and it is situated in Mohave County, Arizona.

This claim is 1,320 feet in length and 660 feet in width. This claim runs from the location monument located at the Northeast corner of the claim on which this location notice is posted, 1,320 feet in a Westerly direction to the Northwest corner, 660 feet in a Southerly direction to the Southwest corner, 1,320 feet in a Easterly direction to the Southeast corner and 660 feet in a Northerly direction to the Northeast corner.

This claim is marked by four monuments, one at each corner of the claim.

The location monument on which this notice is posted is situated within Section 22, Township 15 North, Range 18 West, Gila Salt River Base and Meridian, Arizona.

This claim encompasses the following legal subdivision: S/2NE/4NE/4 of Section 22, Township 15 North, Range 18 West, Gila Salt River Base and Meridian, Arizona.

The locality of this claim with reference to some natural object or permanent monument and additional information (if any) concerning its locality is as follows: Located By Legal Subdivision As Described Above.

A map, plat or sketch is attached hereto containing the information pursuant to A.R.S. § 27-203.

DATED AND POSTED on the ground this 19th day of April, 20 14.

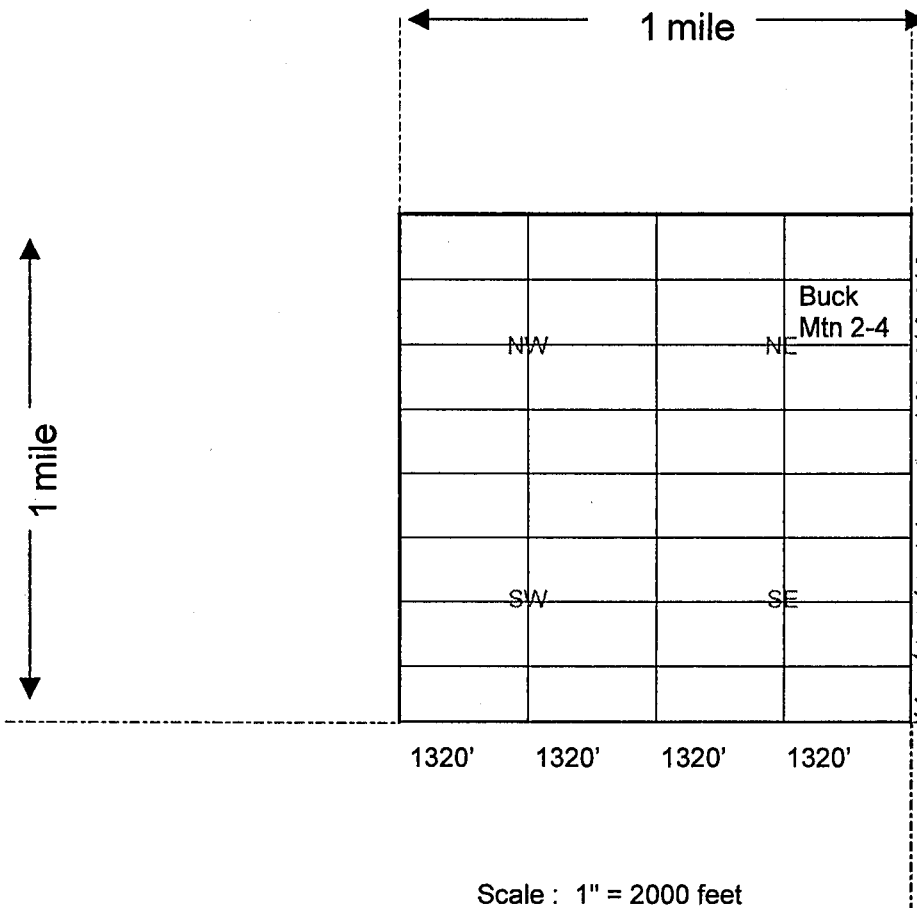
LOCATOR (s) SIGNATURE Churru Anderson Anderson AGENT

AMC427905

GOLDEN BUCK GROUP, LLC
Post Office Box 292
Lake Havasu City, AZ 86405-0292

MINING CLAIM MAP

Lode () Placer (x)
Millsite ()
Tunnelsite ()



RECEIVED
BLM AZ STATE OFFICE
2014 APR 25 A 11:50
PHOENIX, ARIZONA

AMC 421905

1. The above map depicts the Buck Mtn 2-4 mining claim, which is located in Section 22, Township 15 North, Range 18 West, Gila Salt River Base and Meridian, Mohave County, Arizona showing the course and distance to a public land survey monument or to a prominent natural object.

2. The type of corner and location monuments used are as follows: Rebar and PVC 1 1/2" x 4'

3. The bearings and distances in degrees and feet between claim corners are as depicted on the map.

4. If the claim is a placer or millsite claim conforming to the public land survey, the legal description of the claim is

S/2NE/4NE/4 of Section 22, Township 15 North, Range 18 West, Gila Salt River Base and Meridian, Mohave County, Arizona.

When Recorded Return Document to:

GOLDEN BUCK GROUP, LLC
Post Office Box 292
Lake Havasu City, AZ 86405-0292

LOCATION NOTICE FOR PLACER MINING CLAIM

NOTICE IS HEREBY GIVEN that the Buck Mtn 2-5

claim has been located by Golden Buck Group, LLC

whose current mailing address is Post Office Box 292

Lake Havasu City, AZ 86405-0292

BLM
Date
Stamp

RECEIVED
BLM AZ STATE OFFICE
2014 APR 25 A 11:50
PHOENIX, ARIZONA

The general course of this claim is East to West and it is situated in Mohave County, Arizona.

This claim is 1,320 feet in length and 660 feet in width. This claim runs from the location monument located at the Northeast corner of the claim on which this location notice is posted, 1,320 feet in a Westerly direction to the Northwest corner, 660 feet in a Southerly direction to the Southwest corner, 1,320 feet in a Easterly direction to the Southeast corner and 660 feet in a Northerly direction to the Northeast corner.

This claim is marked by four monuments, one at each corner of the claim.

The location monument on which this notice is posted is situated within Section 22, Township 15 North, Range 18 West, Gila Salt River Base and Meridian, Arizona.

This claim encompasses the following legal subdivision: N/2SW/4NE/4 of Section 22, Township 15 North, Range 18 West, Gila Salt River Base and Meridian, Arizona.

The locality of this claim with reference to some natural object or permanent monument and additional information (if any) concerning its locality is as follows: Located By Legal Subdivision As Described Above.

A map, plat or sketch is attached hereto containing the information pursuant to A.R.S. § 27-203.

DATED AND POSTED on the ground this 19th day of April, 20 14.

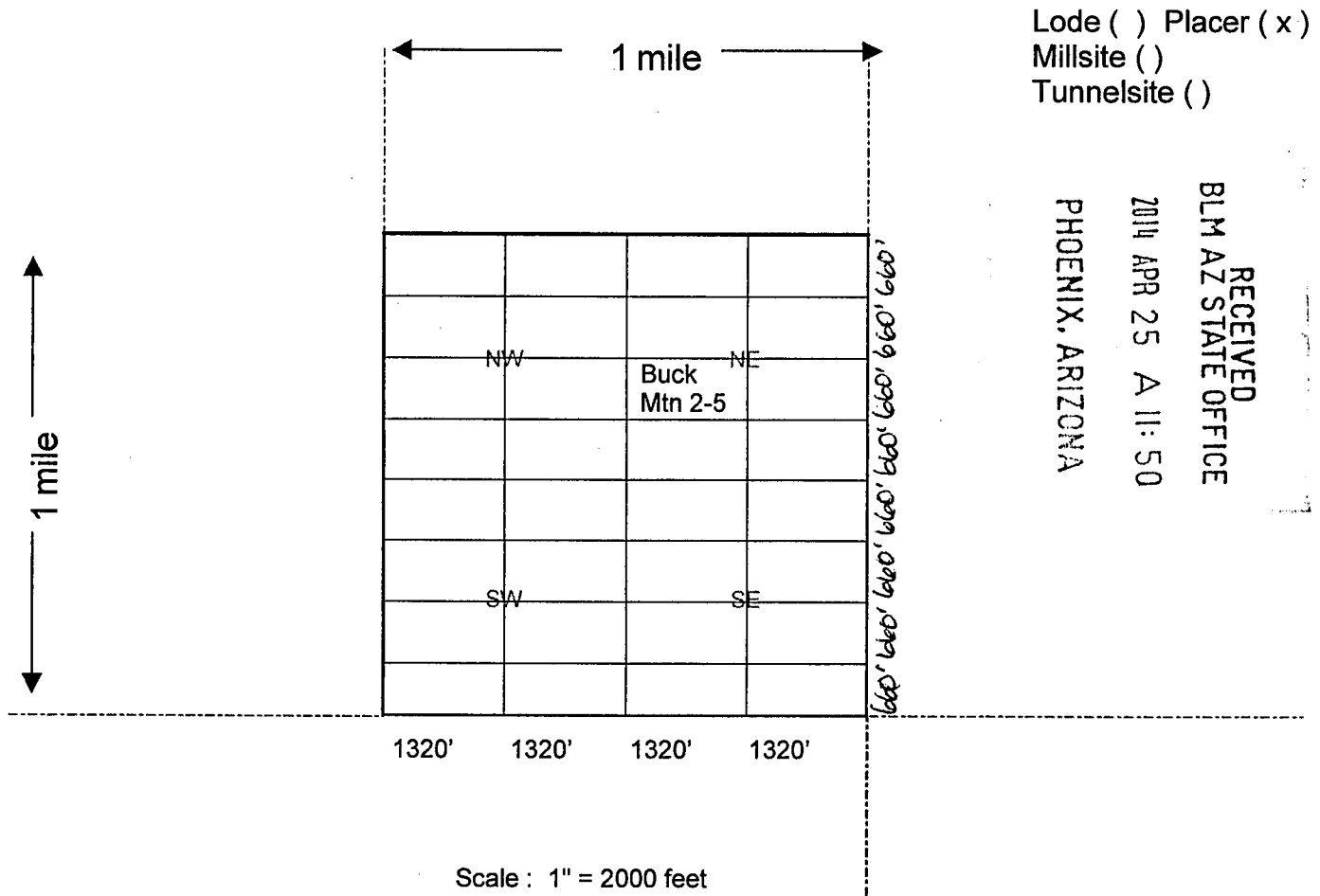
LOCATOR (s) SIGNATURE *Carrie Johnson Anderson* AGENT

AMC421906

When Recorded Return Docum :

GOLDEN BUCK GROUP, LLC
Post Office Box 292
Lake Havasu City, AZ 86405-0292

MINING CLAIM MAP



1. The above map depicts the Buck Mtn 2-5 mining claim, which is located in Section 22, Township 15 North, Range 18 West, Gila Salt River Base and Meridian, Mohave County, Arizona showing the course and distance to a public land survey monument or to a prominent natural object.
2. The type of corner and location monuments used are as follows: Rebar and PVC 1 1/2" x 4'
3. The bearings and distances in degrees and feet between claim corners are as depicted on the map.
4. If the claim is a placer or millsite claim conforming to the public land survey, the legal description of the claim is N/2SW/4NE/4 of Section 22, Township 15 North, Range 18 West, Gila Salt River Base and Meridian, Mohave County, Arizona.

When Recorded Return Document is to:

GOLDEN BUCK GROUP, LLC
Post Office Box 292
Lake Havasu City, AZ 86405-0292

LOCATION NOTICE FOR PLACER MINING CLAIM

NOTICE IS HEREBY GIVEN that the Buck Mtn 2-6

claim has been located by Golden Buck Group, LLC

whose current mailing address is Post Office Box 292

Lake Havasu City, AZ 86405-0292

RECEIVED
BLM AZ STATE OFFICE
2014 APR 25 A 11: 50
PHOENIX, ARIZONA
BLM
Date
Stamp

The general course of this claim is East to West and it is situated in Mohave County, Arizona.

This claim is 1,320 feet in length and 660 feet in width. This claim runs from the location monument located at the Northeast corner of the claim on which this location notice is posted, 1,320 feet in a Westerly direction to the Northwest corner, 660 feet in a Southerly direction to the Southwest corner, 1,320 feet in a Easterly direction to the Southeast corner and 660 feet in a Northerly direction to the Northeast corner.

This claim is marked by four monuments, one at each corner of the claim.

The location monument on which this notice is posted is situated within Section 22, Township 15 North, Range 18 West, Gila Salt River Base and Meridian, Arizona.

This claim encompasses the following legal subdivision: N/2SE/4NE/4 of Section 22, Township 15 North, Range 18 West, Gila Salt River Base and Meridian, Arizona.

The locality of this claim with reference to some natural object or permanent monument and additional information (if any) concerning its locality is as follows: Located By Legal Subdivision As Described Above.

A map, plat or sketch is attached hereto containing the information pursuant to A.R.S. § 27-203.

DATED AND POSTED on the ground this 19th day of April, 20 14.

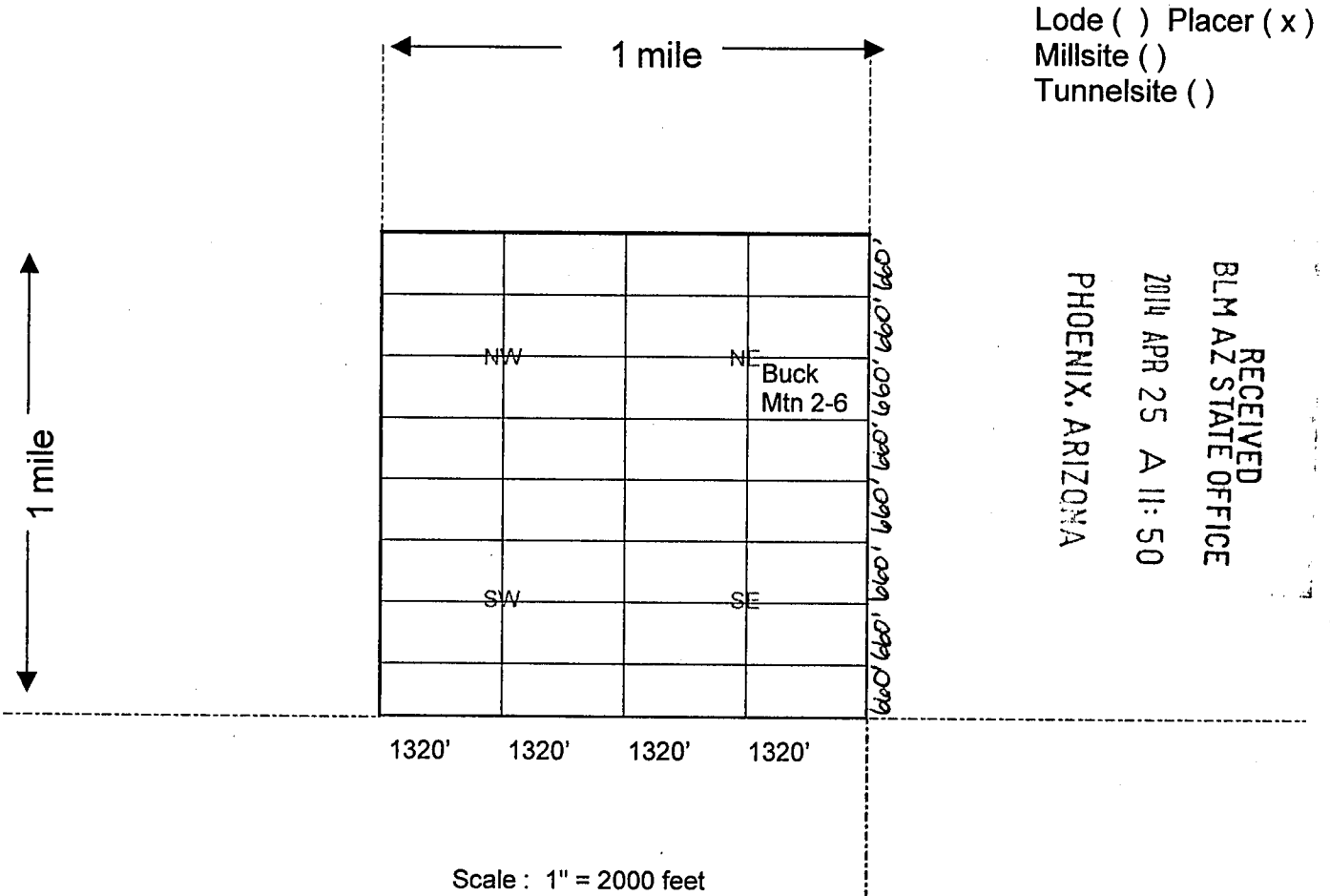
LOCATOR (s) SIGNATURE [Signature] AGENT

AM04279071

When Recorded Return Document:

GOLDEN BUCK GROUP, LLC
Post Office Box 292
Lake Havasu City, AZ 86405-0292

MINING CLAIM MAP



1. The above map depicts the Buck Mtn 2-6 mining claim, which is located in Section 22, Township 15 North, Range 18 West, Gila Salt River Base and Meridian, Mohave County, Arizona showing the course and distance to a public land survey monument or to a prominent natural object.
2. The type of corner and location monuments used are as follows: Rebar and PVC 1 1/2" x 4'
3. The bearings and distances in degrees and feet between claim corners are as depicted on the map.
4. If the claim is a placer or millsite claim conforming to the public land survey, the legal description of the claim is N/2SE/4NE/4 of Section 22, Township 15 North, Range 18 West, Gila Salt River Base and Meridian, Mohave County, Arizona.

When Recorded Return Document to:

GOLDEN BUCK GROUP, LLC
Post Office Box 292
Lake Havasu City, AZ 86405-0292

LOCATION NOTICE FOR PLACER MINING CLAIM

NOTICE IS HEREBY GIVEN that the Buck Mtn 2-7
claim has been located by Golden Buck Group, LLC
whose current mailing address is Post Office Box 292
Lake Havasu City, AZ 86405-0292

RECEIVED
BLM AZ STATE OFFICE
2014 APR 25 A 11:50
PHOENIX, ARIZONA
BLM
Date
Stamp

The general course of this claim is East to West and it is situated in
Mohave County, Arizona.

This claim is 1,320 feet in length and 660 feet in width. This claim runs from the location
monument located at the Northeast corner of the claim on which this location notice is posted,
1,320 feet in a Westerly direction to the Northwest corner, 660 feet in a Southerly
direction to the Southwest corner, 1,320 feet in a Easterly direction to the
Southeast corner and 660 feet in a Northerly direction to the Northeast corner.

This claim is marked by four monuments, one at each corner of the claim.

The location monument on which this notice is posted is situated within
Section 22, Township 15 North, Range 18 West, Gila Salt River Base and Meridian, Arizona.

This claim encompasses the following legal subdivision: S/2SW/4NE/4 of
Section 22, Township 15 North, Range 18 West, Gila Salt River Base and Meridian, Arizona.

The locality of this claim with reference to some natural object or permanent monument and additional
information (if any) concerning its locality is as follows: Located By Legal Subdivision As Described Above.

A map, plat or sketch is attached hereto containing the information pursuant to A.R.S. § 27-203.

DATED AND POSTED on the ground this 19th day of April, 20 14.

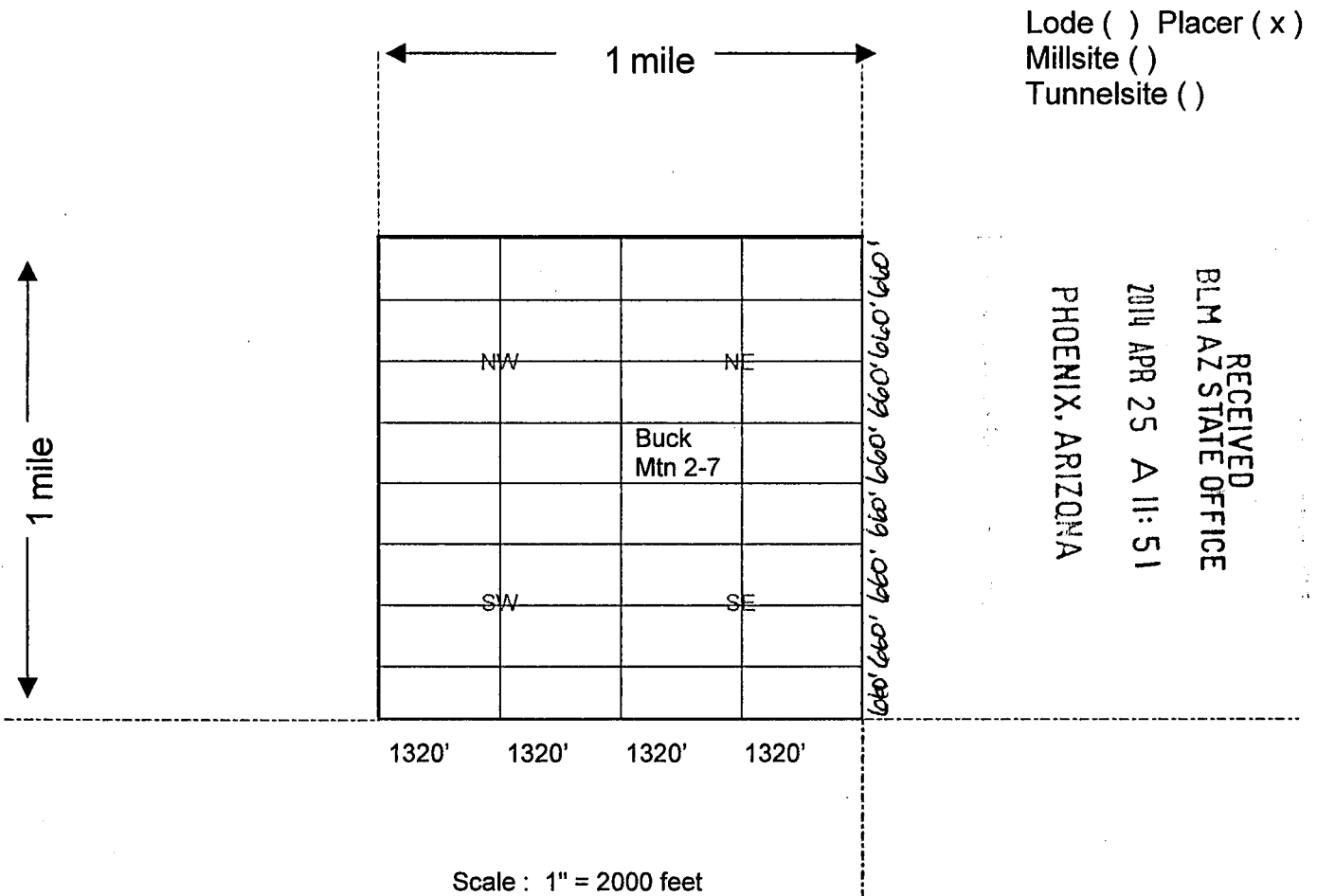
LOCATOR (s) SIGNATURE Carroll Peterson Anderson AGENT

AMC421908

When Recorded Return Document :

GOLDEN BUCK GROUP, LLC
Post Office Box 292
Lake Havasu City, AZ 86405-0292

MINING CLAIM MAP



1. The above map depicts the Buck Mtn 2-7 mining claim, which is located in Section 22, Township 15 North, Range 18 West, Gila Salt River Base and Meridian, Mohave County, Arizona showing the course and distance to a public land survey monument or to a prominent natural object.

2. The type of corner and location monuments used are as follows: Rebar and PVC 1 1/2" x 4'

3. The bearings and distances in degrees and feet between claim corners are as depicted on the map.

4. If the claim is a placer or millsite claim conforming to the public land survey, the legal description of the claim is S/2SW/4NE/4 of Section 22, Township 15 North, Range 18 West, Gila Salt River Base and Meridian, Mohave County, Arizona.

When Recorded Return Document 

GOLDEN BUCK GROUP, LLC
Post Office Box 292
Lake Havasu City, AZ 86405-0292

LOCATION NOTICE FOR PLACER MINING CLAIM

NOTICE IS HEREBY GIVEN that the Buck Mtn 2-8
claim has been located by Golden Buck Group, LLC
whose current mailing address is Post Office Box 292
Lake Havasu City, AZ 86405-0292

RECEIVED
BLM AZ STATE OFFICE
2014 APR 25 A 11:51
PHOENIX, ARIZONA
BLM
Date
Stamp

The general course of this claim is East to West and it is situated in
Mohave County, Arizona.

This claim is 1,320 feet in length and 660 feet in width. This claim runs from the location
monument located at the Northeast corner of the claim on which this location notice is posted,
1,320 feet in a Westerly direction to the Northwest corner, 660 feet in a Southerly
direction to the Southwest corner, 1,320 feet in a Easterly direction to the
Southeast corner and 660 feet in a Northerly direction to the Northeast corner.

This claim is marked by four monuments, one at each corner of the claim.

The location monument on which this notice is posted is situated within
Section 22, Township 15 North, Range 18 West, Gila Salt River Base and Meridian, Arizona.

This claim encompasses the following legal subdivision: S/2SE/4NE/4 of
Section 22, Township 15 North, Range 18 West, Gila Salt River Base and Meridian, Arizona.

The locality of this claim with reference to some natural object or permanent monument and additional
information (if any) concerning its locality is as follows: Located By Legal Subdivision As Described Above.

A map, plat or sketch is attached hereto containing the information pursuant to A.R.S. § 27-203.

DATED AND POSTED on the ground this 19th day of April, 20 14.

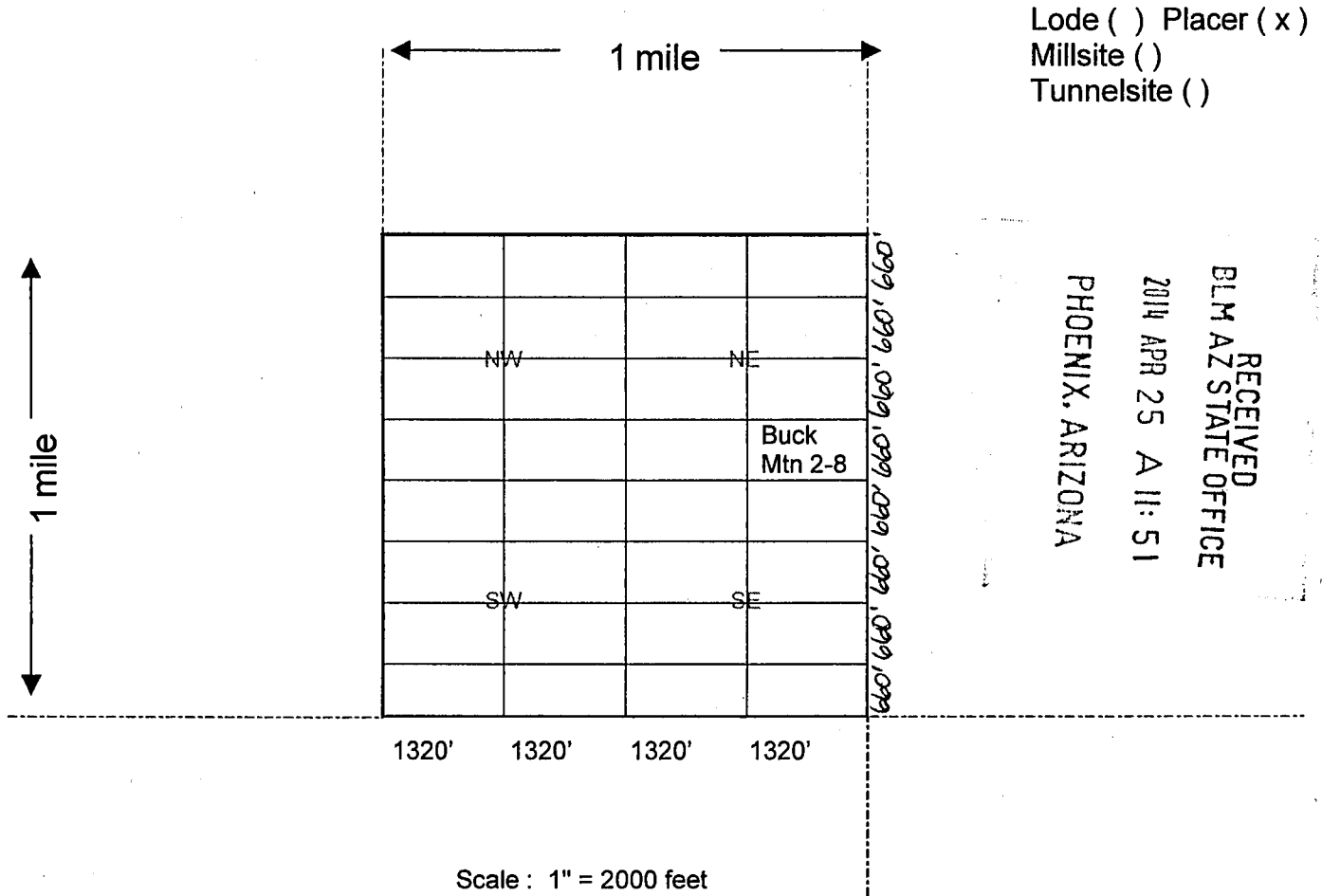
LOCATOR (s) SIGNATURE *Sauru Johnson Anderson* AGENT

ANG 427909

When Recorded Return Document:

GOLDEN BUCK GROUP, LLC
Post Office Box 292
Lake Havasu City, AZ 86405-0292

MINING CLAIM MAP



1. The above map depicts the Buck Mtn 2-8 mining claim, which is located in Section 22, Township 15 North, Range 18 West, Gila Salt River Base and Meridian, Mohave County, Arizona showing the course and distance to a public land survey monument or to a prominent natural object.

2. The type of corner and location monuments used are as follows: Rebar and PVC 1 1/2" x 4'

3. The bearings and distances in degrees and feet between claim corners are as depicted on the map.

4. If the claim is a placer or millsite claim conforming to the public land survey, the legal description of the claim is S/2SE/4NE/4 of Section 22, Township 15 North, Range 18 West, Gila Salt River Base and Meridian, Mohave County, Arizona.

When Recorded Return Document to:

GOLDEN BUCK GROUP, LLC
Post Office Box 292
Lake Havasu City, AZ 86405-0292

LOCATION NOTICE FOR PLACER MINING CLAIM

NOTICE IS HEREBY GIVEN that the Buck Mtn 3-2

claim has been located by Golden Buck Group, LLC

whose current mailing address is Post Office Box 292

Lake Havasu City, AZ 86405-0292

RECEIVED
BLM AZ STATE OFFICE
2014 APR 25 A 11: 51
PHOENIX, ARIZONA
BLM
Date
Stamp

The general course of this claim is East to West and it is situated in Mohave County, Arizona.

This claim is 1,320 feet in length and 660 feet in width. This claim runs from the location monument located at the Northeast corner of the claim on which this location notice is posted, 1,320 feet in a Westerly direction to the Northwest corner, 660 feet in a Southerly direction to the Southwest corner, 1,320 feet in a Easterly direction to the Southeast corner and 660 feet in a Northerly direction to the Northeast corner.

This claim is marked by four monuments, one at each corner of the claim.

The location monument on which this notice is posted is situated within Section 22, Township 15 North, Range 18 West, Gila Salt River Base and Meridian, Arizona.

This claim encompasses the following legal subdivision: N/2NE/4SE/4 of Section 22, Township 15 North, Range 18 West, Gila Salt River Base and Meridian, Arizona.

The locality of this claim with reference to some natural object or permanent monument and additional information (if any) concerning its locality is as follows: Located By Legal Subdivision As Described Above.

A map, plat or sketch is attached hereto containing the information pursuant to A.R.S. § 27-203.

DATED AND POSTED on the ground this 19th day of April, 20 14.

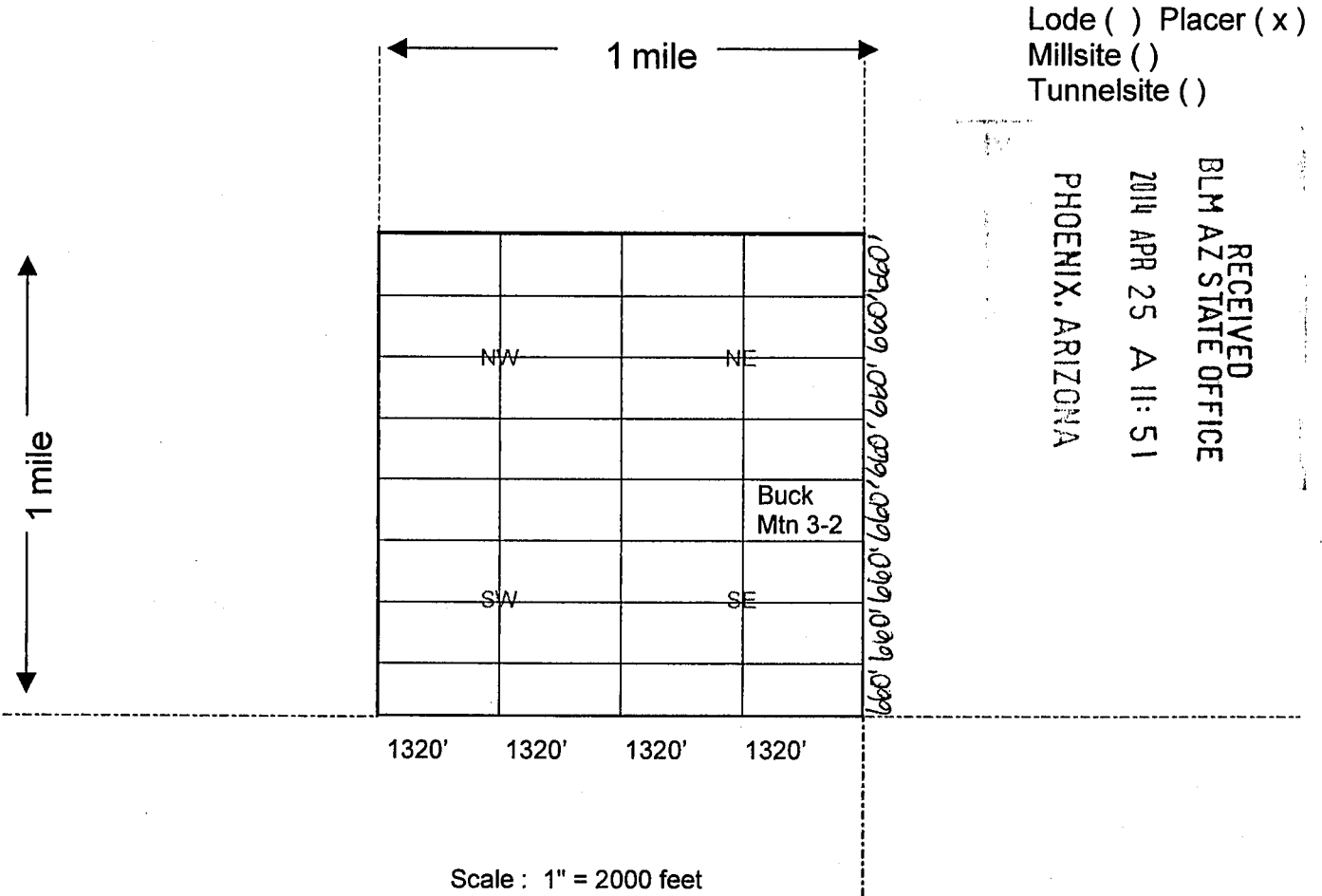
LOCATOR (s) SIGNATURE [Signature] AGENT

AM0427910

When Recorded Return Docum :

GOLDEN BUCK GROUP, LLC
Post Office Box 292
Lake Havasu City, AZ 86405-0292

MINING CLAIM MAP



1. The above map depicts the Buck Mtn 3-2 mining claim, which is located in Section 22, Township 15 North, Range 18 West, Gila Salt River Base and Meridian, Mohave County, Arizona showing the course and distance to a public land survey monument or to a prominent natural object.

2. The type of corner and location monuments used are as follows: Rebar and PVC 1 1/2" x 4'

3. The bearings and distances in degrees and feet between claim corners are as depicted on the map.

4. If the claim is a placer or millsite claim conforming to the public land survey, the legal description of the claim is N/2NE/4SE/4 of Section 22, Township 15 North, Range 18 West, Gila Salt River Base and Meridian, Mohave County, Arizona.

When Recorded Return Docur to:

GOLDEN BUCK GROUP, LLC
Post Office Box 292
Lake Havasu City, AZ 86405-0292

LOCATION NOTICE FOR PLACER MINING CLAIM

NOTICE IS HEREBY GIVEN that the Buck Mtn 3-3

claim has been located by Golden Buck Group, LLC

whose current mailing address is Post Office Box 292
Lake Havasu City, AZ 86405-0292

RECEIVED
BLM AZ STATE OFFICE
2014 APR 25 A 11:51
PHOENIX, ARIZONA
BLM
Date
Stamp

The general course of this claim is East to West and it is situated in
Mohave County, Arizona.

This claim is 1,320 feet in length and 660 feet in width. This claim runs from the location
monument located at the Northeast corner of the claim on which this location notice is posted,
1,320 feet in a Westerly direction to the Northwest corner, 660 feet in a Southerly
direction to the Southwest corner, 1,320 feet in a Easterly direction to the
Southeast corner and 660 feet in a Northerly direction to the Northeast corner.

This claim is marked by four monuments, one at each corner of the claim.

The location monument on which this notice is posted is situated within
Section 22, Township 15 North, Range 18 West, Gila Salt River Base and Meridian, Arizona.

This claim encompasses the following legal subdivision: S/2NW/4SE/4 of
Section 22, Township 15 North, Range 18 West, Gila Salt River Base and Meridian, Arizona.

The locality of this claim with reference to some natural object or permanent monument and additional
information (if any) concerning its locality is as follows: Located By Legal Subdivision As Described Above.

A map, plat or sketch is attached hereto containing the information pursuant to A.R.S. § 27-203.

DATED AND POSTED on the ground this 19th day of April, 20 14.

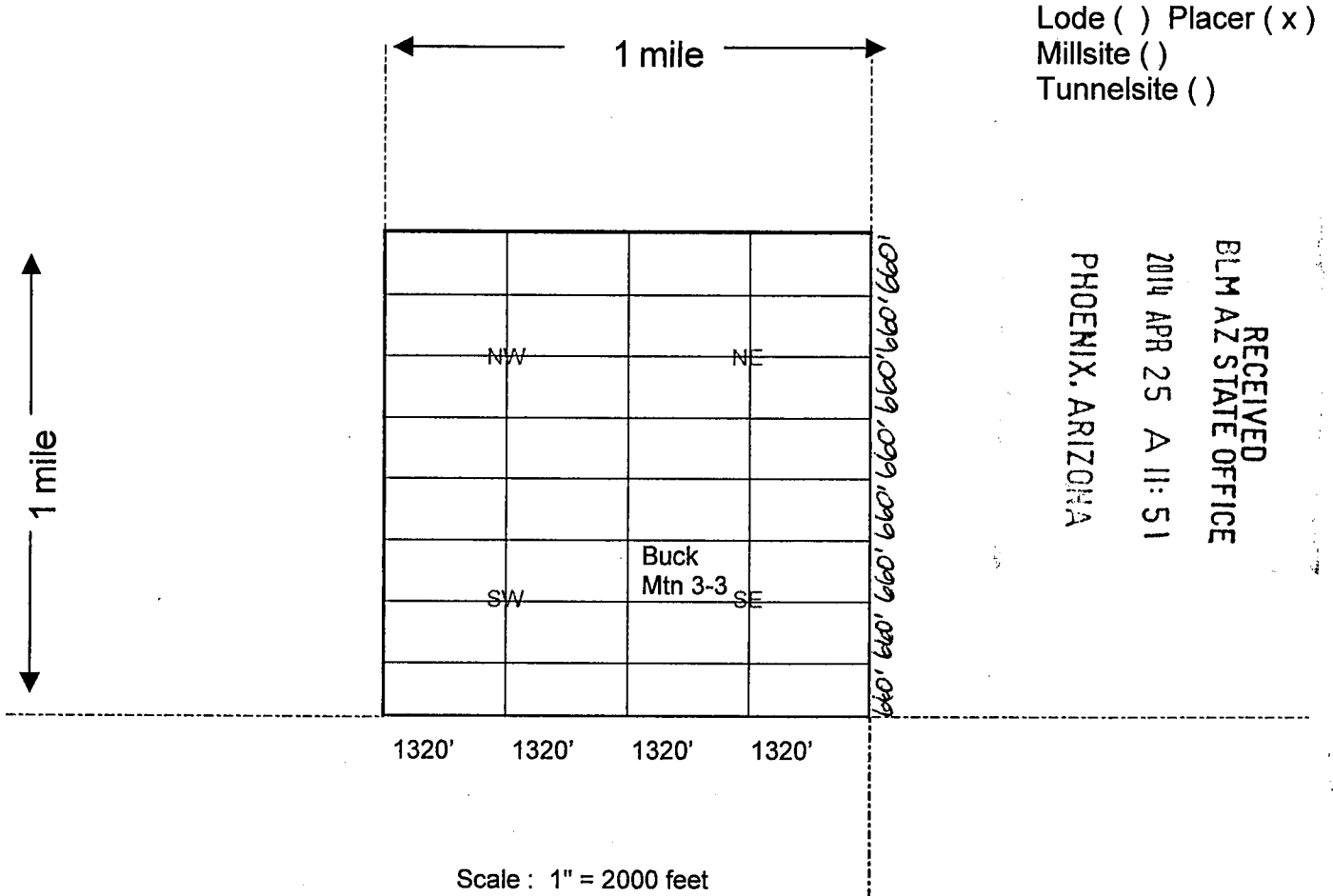
LOCATOR (s) SIGNATURE Laura H. Jensen Anderson AGENT

AM04279111

When Recorded Return Docum =>

GOLDEN BUCK GROUP, LLC
Post Office Box 292
Lake Havasu City, AZ 86405-0292

MINING CLAIM MAP



1. The above map depicts the Buck Mtn 3-3 mining claim, which is located in Section 22, Township 15 North, Range 18 West, Gila Salt River Base and Meridian, Mohave County, Arizona showing the course and distance to a public land survey monument or to a prominent natural object.
2. The type of corner and location monuments used are as follows: Rebar and PVC 1 1/2" x 4'
3. The bearings and distances in degrees and feet between claim corners are as depicted on the map.
4. If the claim is a placer or millsite claim conforming to the public land survey, the legal description of the claim is S/2NW/4SE/4 of Section 22, Township 15 North, Range 18 West, Gila Salt River Base and Meridian, Mohave County, Arizona.

When Recorded Return Document to:

GOLDEN BUCK GROUP, LLC
Post Office Box 292
Lake Havasu City, AZ 86405-0292

LOCATION NOTICE FOR PLACER MINING CLAIM

NOTICE IS HEREBY GIVEN that the Buck Mtn 3-4

claim has been located by Golden Buck Group, LLC

whose current mailing address is Post Office Box 292

Lake Havasu City, AZ 86405-0292

RECEIVED
BLM AZ STATE OFFICE
2014 APR 25 A 11:51
PHOENIX, ARIZONA
BLM
Date
Stamp

The general course of this claim is East to West and it is situated in Mohave County, Arizona.

This claim is 1,320 feet in length and 660 feet in width. This claim runs from the location monument located at the Northeast corner of the claim on which this location notice is posted,

1,320 feet in a Westerly direction to the Northwest corner, 660 feet in a Southerly direction to the Southwest corner, 1,320 feet in a Easterly direction to the Southeast corner and 660 feet in a Northerly direction to the Northeast corner.

This claim is marked by four monuments, one at each corner of the claim.

The location monument on which this notice is posted is situated within

Section 22, Township 15 North, Range 18 West, Gila Salt River Base and Meridian, Arizona.

This claim encompasses the following legal subdivision: S/2NE/4SE/4 of

Section 22, Township 15 North, Range 18 West, Gila Salt River Base and Meridian, Arizona.

The locality of this claim with reference to some natural object or permanent monument and additional information (if any) concerning its locality is as follows: Located By Legal Subdivision As Described Above.

A map, plat or sketch is attached hereto containing the information pursuant to A.R.S. § 27-203.

DATED AND POSTED on the ground this 19th day of April, 20 14.

LOCATOR (s) SIGNATURE [Signature] AGENT

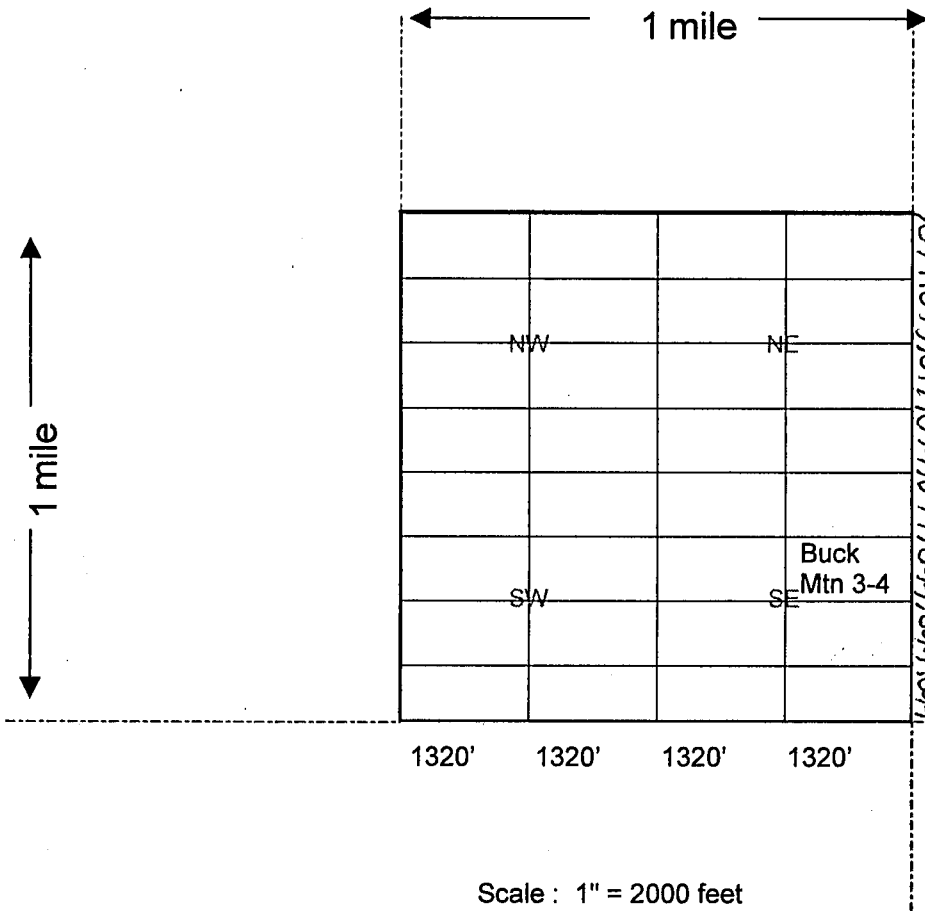
AMC 4279121

When Recorded Return Document :

GOLDEN BUCK GROUP, LLC
Post Office Box 292
Lake Havasu City, AZ 86405-0292

MINING CLAIM MAP

Lode () Placer (x)
Millsite ()
Tunnelsite ()



RECEIVED
BLM AZ STATE OFFICE
2014 APR 25 A 11: 51
PHOENIX, ARIZONA

AN04219121

1. The above map depicts the Buck Mtn 3-4 mining claim, which is located in Section 22, Township 15 North, Range 18 West, Gila Salt River Base and Meridian, Mohave County, Arizona showing the course and distance to a public land survey monument or to a prominent natural object.

2. The type of corner and location monuments used are as follows: Rebar and PVC 1 1/2" x 4'

3. The bearings and distances in degrees and feet between claim corners are as depicted on the map.

4. If the claim is a placer or millsite claim conforming to the public land survey, the legal description of the claim is

S/2NE/4SE/4 of Section 22, Township 15 North, Range 18 West, Gila Salt River Base and Meridian, Mohave County, Arizona.

When Recorded Return Document to:

GOLDEN BUCK GROUP, LLC
Post Office Box 292
Lake Havasu City, AZ 86405-0292

LOCATION NOTICE FOR PLACER MINING CLAIM

NOTICE IS HEREBY GIVEN that the Buck Mtn 3-5

claim has been located by Golden Buck Group, LLC

whose current mailing address is Post Office Box 292

Lake Havasu City, AZ 86405-0292

RECEIVED
BLM AZ STATE OFFICE
2014 APR 25 A 11: 51
PHOENIX, ARIZONA
BLM
Date
Stamp

The general course of this claim is East to West and it is situated in Mohave County, Arizona.

This claim is 1,320 feet in length and 660 feet in width. This claim runs from the location monument located at the Northeast corner of the claim on which this location notice is posted, 1,320 feet in a Westerly direction to the Northwest corner, 660 feet in a Southerly direction to the Southwest corner, 1,320 feet in a Easterly direction to the Southeast corner and 660 feet in a Northerly direction to the Northeast corner.

This claim is marked by four monuments, one at each corner of the claim.

The location monument on which this notice is posted is situated within Section 22, Township 15 North, Range 18 West, Gila Salt River Base and Meridian, Arizona.

This claim encompasses the following legal subdivision: N/2SW/4SE/4 of Section 22, Township 15 North, Range 18 West, Gila Salt River Base and Meridian, Arizona.

The locality of this claim with reference to some natural object or permanent monument and additional information (if any) concerning its locality is as follows: Located By Legal Subdivision As Described Above.

A map, plat or sketch is attached hereto containing the information pursuant to A.R.S. § 27-203.

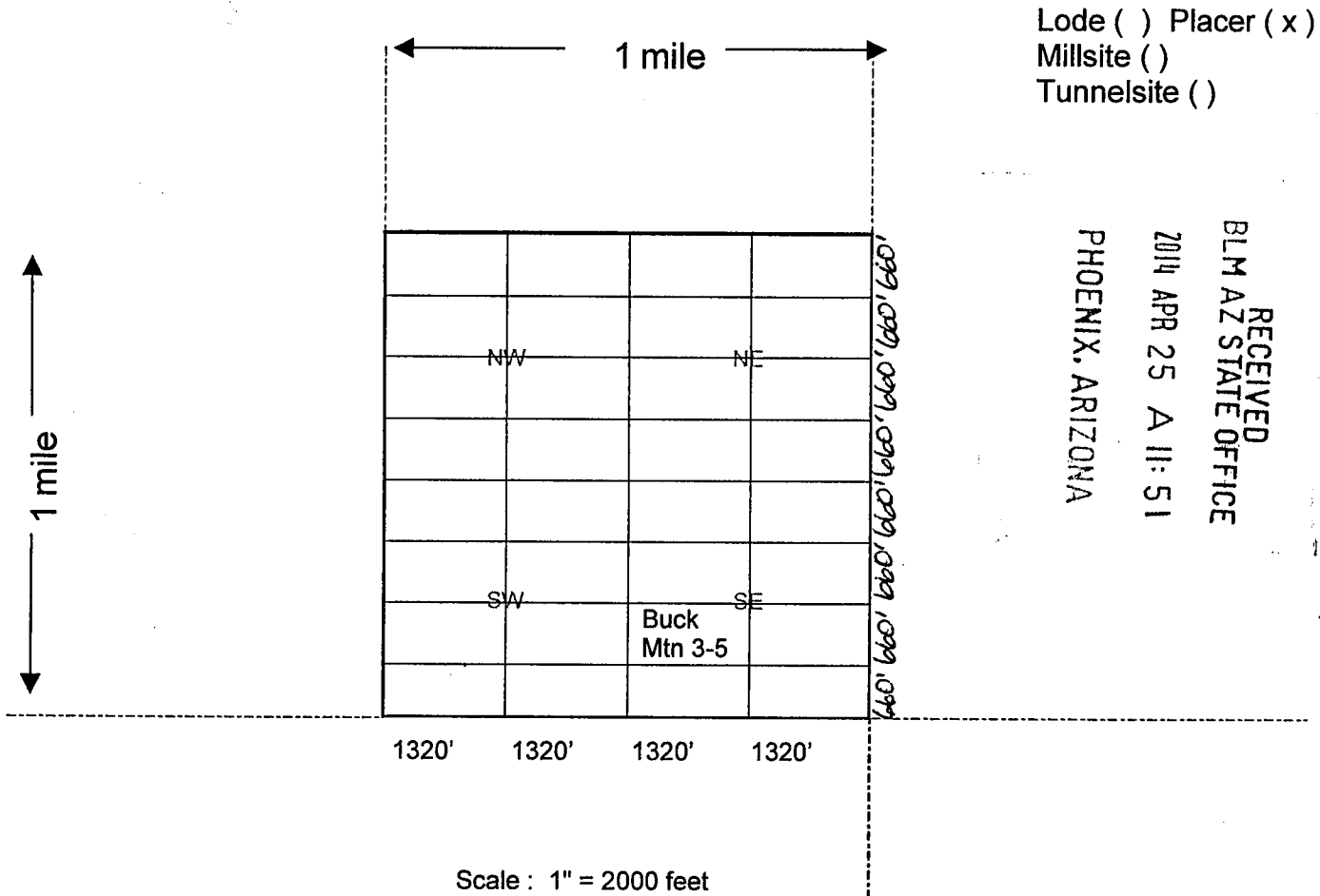
DATED AND POSTED on the 19th day of April, 2014.

LOCATOR (s) SIGNATURE Laura K. Anderson AGENT

AM0427913

GOLDEN BUCK GROUP, LLC
Post Office Box 292
Lake Havasu City, AZ 86405-0292

MINING CLAIM MAP



1. The above map depicts the Buck Mtn 3-5 mining claim, which is located in Section 22, Township 15 North, Range 18 West, Gila Salt River Base and Meridian, Mohave County, Arizona showing the course and distance to a public land survey monument or to a prominent natural object.
2. The type of corner and location monuments used are as follows: Rebar and PVC 1 1/2" x 4'
3. The bearings and distances in degrees and feet between claim corners are as depicted on the map.
4. If the claim is a placer or millsite claim conforming to the public land survey, the legal description of the claim is N/2SW/4SE/4 of Section 22, Township 15 North, Range 18 West, Gila Salt River Base and Meridian, Mohave County, Arizona.

When Recorded Return Document to:

GOLDEN BUCK GROUP, LLC
Post Office Box 292
Lake Havasu City, AZ 86405-0292

LOCATION NOTICE FOR PLACER MINING CLAIM

NOTICE IS HEREBY GIVEN that the Buck Mtn 3-6

claim has been located by Golden Buck Group, LLC

whose current mailing address is Post Office Box 292

Lake Havasu City, AZ 86405-0292

RECEIVED
BLM AZ STATE OFFICE
2014 APR 25 A 11:51
PHOENIX, ARIZONA
BLM
Date
Stamp

The general course of this claim is East to West and it is situated in Mohave County, Arizona.

This claim is 1,320 feet in length and 660 feet in width. This claim runs from the location monument located at the Northeast corner of the claim on which this location notice is posted, 1,320 feet in a Westerly direction to the Northwest corner, 660 feet in a Southerly direction to the Southwest corner, 1,320 feet in a Easterly direction to the Southeast corner and 660 feet in a Northerly direction to the Northeast corner.

This claim is marked by four monuments, one at each corner of the claim.

The location monument on which this notice is posted is situated within Section 22, Township 15 North, Range 18 West, Gila Salt River Base and Meridian, Arizona.

This claim encompasses the following legal subdivision: N/2SE/4SE/4 of Section 22, Township 15 North, Range 18 West, Gila Salt River Base and Meridian, Arizona.

The locality of this claim with reference to some natural object or permanent monument and additional information (if any) concerning its locality is as follows: Located By Legal Subdivision As Described Above.

A map, plat or sketch is attached hereto containing the information pursuant to A.R.S. § 27-203.

DATED AND POSTED on the ground this 19th day of April, 2014.

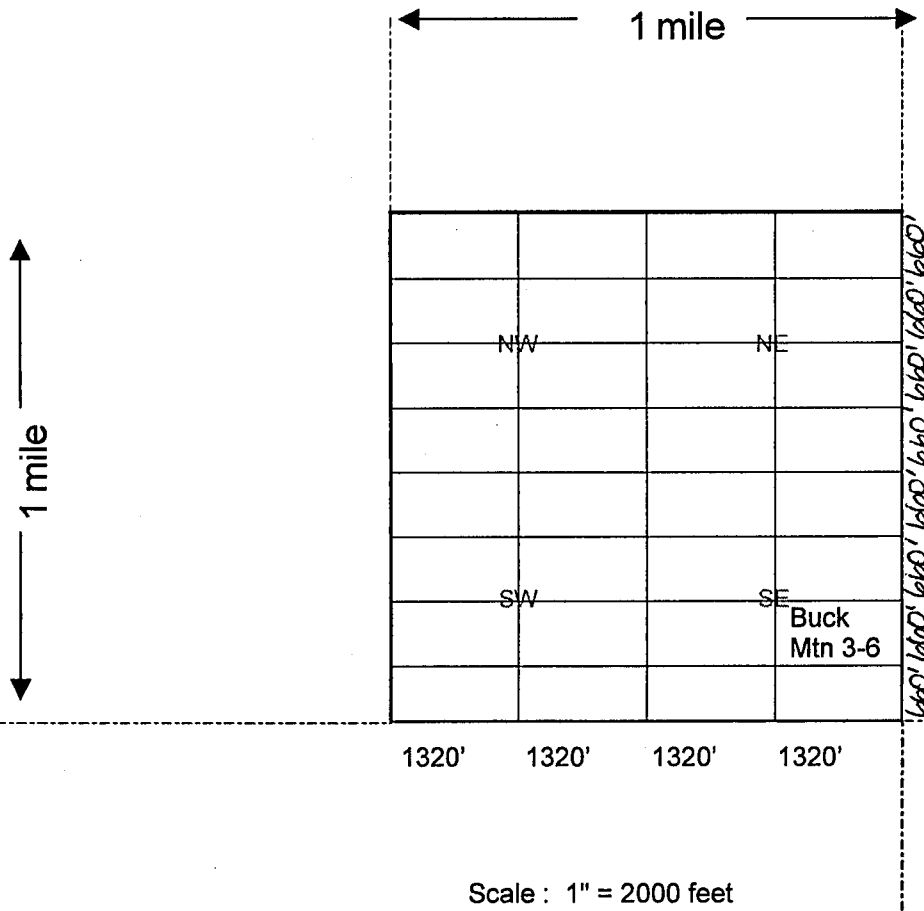
LOCATOR (S) SIGNATURE *Laurel Peterson Anderson* AGENT

AM0427914

GOLDEN BUCK GROUP, LLC
Post Office Box 292
Lake Havasu City, AZ 86405-0292

MINING CLAIM MAP

Lode () Placer (x)
Millsite ()
Tunnelsite ()



RECEIVED
BLM AZ STATE OFFICE
2014 APR 25 A 11: 51
PHOENIX, ARIZONA

AM0427914

1. The above map depicts the Buck Mtn 3-6 mining claim, which is located in Section 22, Township 15 North, Range 18 West, Gila Salt River Base and Meridian, Mohave County, Arizona showing the course and distance to a public land survey monument or to a prominent natural object.

2. The type of corner and location monuments used are as follows: Rebar and PVC 1 1/2" x 4'

3. The bearings and distances in degrees and feet between claim corners are as depicted on the map.

4. If the claim is a placer or millsite claim conforming to the public land survey, the legal description of the claim is N/2SE/4SE/4 of Section 22, Township 15 North, Range 18 West, Gila Salt River Base and Meridian, Mohave County, Arizona.

When Recorded Return Document

GOLDEN BUCK GROUP, LLC
Post Office Box 292
Lake Havasu City, AZ 86405-0292

LOCATION NOTICE FOR PLACER MINING CLAIM

NOTICE IS HEREBY GIVEN that the Buck Mtn 3-7

claim has been located by Golden Buck Group, LLC

whose current mailing address is Post Office Box 292

Lake Havasu City, AZ 86405-0292

RECEIVED
BLM AZ STATE OFFICE
2014 APR 25 A 11:51
PHOENIX, ARIZONA
BLM
Date
Stamp

The general course of this claim is East to West and it is situated in Mohave County, Arizona.

This claim is 1,320 feet in length and 660 feet in width. This claim runs from the location monument located at the Northeast corner of the claim on which this location notice is posted, 1,320 feet in a Westerly direction to the Northwest corner, 660 feet in a Southerly direction to the Southwest corner, 1,320 feet in a Easterly direction to the Southeast corner and 660 feet in a Northerly direction to the Northeast corner.

This claim is marked by four monuments, one at each corner of the claim.

The location monument on which this notice is posted is situated within Section 22, Township 15 North, Range 18 West, Gila Salt River Base and Meridian, Arizona.

This claim encompasses the following legal subdivision: S/2SW/4SE/4 of Section 22, Township 15 North, Range 18 West, Gila Salt River Base and Meridian, Arizona.

The locality of this claim with reference to some natural object or permanent monument and additional information (if any) concerning its locality is as follows: Located By Legal Subdivision As Described Above.

A map, plat or sketch is attached hereto containing the information pursuant to A.R.S. § 27-203.

DATED AND POSTED on the ground this 19th day of April, 20 14.

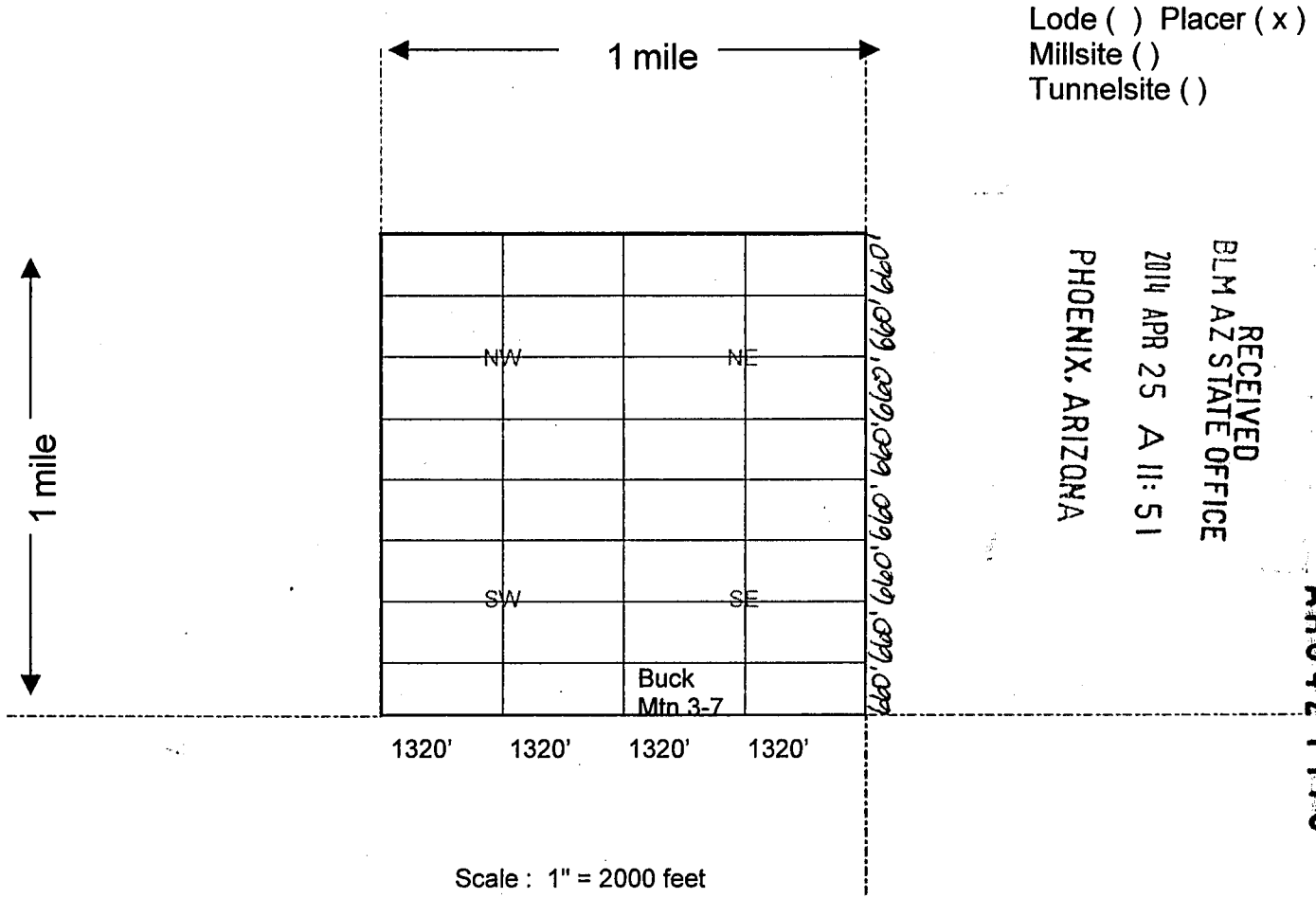
LOCATOR (s) SIGNATURE *Laura Hansen Anderson* AGENT

AM0427918

When Recorded Return Docum \equiv :

GOLDEN BUCK GROUP, LLC
Post Office Box 292
Lake Havasu City, AZ 86405-0292

MINING CLAIM MAP



1. The above map depicts the Buck Mtn 3-7 mining claim, which is located in Section 22, Township 15 North, Range 18 West, Gila Salt River Base and Meridian, Mohave County, Arizona showing the course and distance to a public land survey monument or to a prominent natural object.

2. The type of corner and location monuments used are as follows: Rebar and PVC 1 1/2" x 4'

3. The bearings and distances in degrees and feet between claim corners are as depicted on the map.

4. If the claim is a placer or millsite claim conforming to the public land survey, the legal description of the claim is S/2SW/4SE/4 of Section 22, Township 15 North, Range 18 West, Gila Salt River Base and Meridian, Mohave County, Arizona.

When Recorded Return Document to:

GOLDEN BUCK GROUP, LLC
Post Office Box 292
Lake Havasu City, AZ 86405-0292


LOCATION NOTICE FOR PLACER MINING CLAIM

NOTICE IS HEREBY GIVEN that the Buck Mtn 3-8

claim has been located by Golden Buck Group, LLC

whose current mailing address is Post Office Box 292

Lake Havasu City, AZ 86405-0292



The general course of this claim is East to West and it is situated in Mohave County, Arizona.

This claim is 1,320 feet in length and 660 feet in width. This claim runs from the location monument located at the Northeast corner of the claim on which this location notice is posted, 1,320 feet in a Westerly direction to the Northwest corner, 660 feet in a Southerly direction to the Southwest corner, 1,320 feet in a Easterly direction to the Southeast corner and 660 feet in a Northerly direction to the Northeast corner.

This claim is marked by four monuments, one at each corner of the claim.

The location monument on which this notice is posted is situated within Section 22, Township 15 North, Range 18 West, Gila Salt River Base and Meridian, Arizona.

This claim encompasses the following legal subdivision: S/2SE/4SE/4 of Section 22, Township 15 North, Range 18 West, Gila Salt River Base and Meridian, Arizona.

The locality of this claim with reference to some natural object or permanent monument and additional information (if any) concerning its locality is as follows: Located By Legal Subdivision As Described Above.

A map, plat or sketch is attached hereto containing the information pursuant to A.R.S. § 27-203.

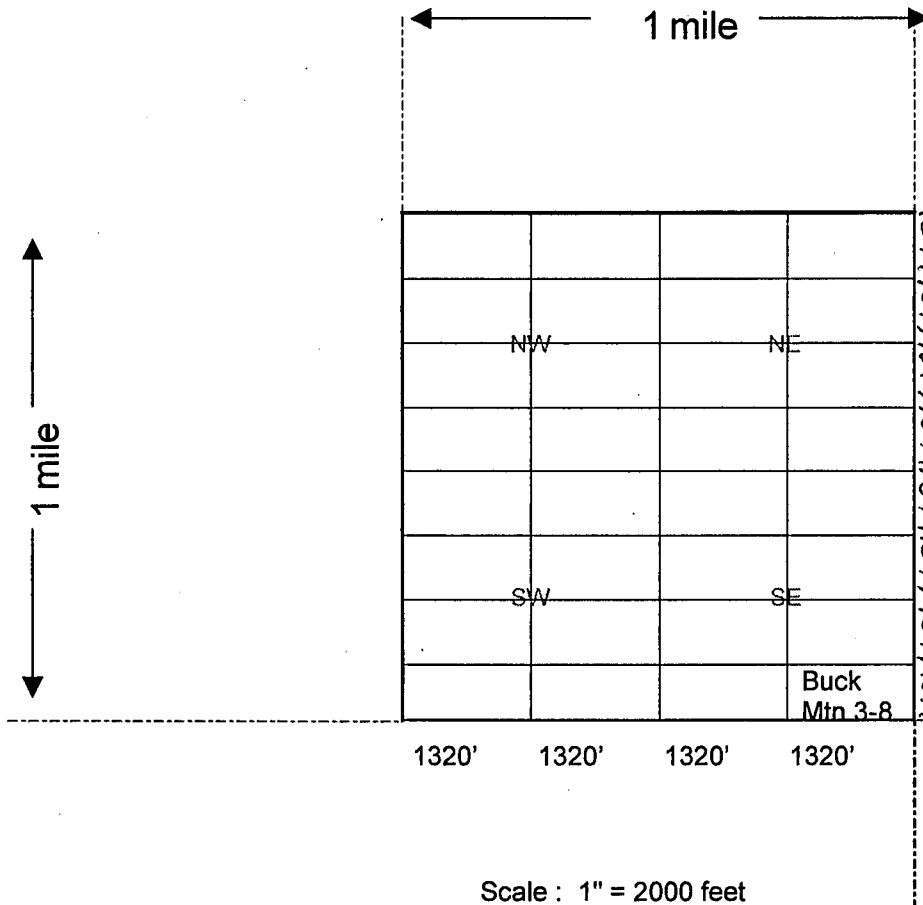
DATED AND POSTED on the ground this 19th day of April, 20 14.

LOCATOR (s) SIGNATURE *Paula Hansen Anderson* AGENT

AM0427916

GOLDEN BUCK GROUP, LLC
Post Office Box 292
Lake Havasu City, AZ 86405-0292

MINING CLAIM MAP



Lode () Placer (x)
Millsite ()
Tunnelsite ()

RECEIVED
BLM AZ STATE OFFICE
2014 APR 25 A 11:51
PHOENIX, ARIZONA

AN0427916

1. The above map depicts the Buck Mtn 3-8 mining claim, which is located in Section 22, Township 15 North, Range 18 West, Gila Salt River Base and Meridian, Mohave County, Arizona showing the course and distance to a public land survey monument or to a prominent natural object.
2. The type of corner and location monuments used are as follows: Rebar and PVC 1 1/2" x 4'
3. The bearings and distances in degrees and feet between claim corners are as depicted on the map.
4. If the claim is a placer or millsite claim conforming to the public land survey, the legal description of the claim is S/2SE/4SE/4 of Section 22, Township 15 North, Range 18 West, Gila Salt River Base and Meridian, Mohave County, Arizona.

When Recorded Return Document to:

GOLDEN BUCK GROUP, LLC
Post Office Box 292
Lake Havasu City, AZ 86405-0292

LOCATION NOTICE FOR PLACER MINING CLAIM

NOTICE IS HEREBY GIVEN that the Buck Mtn 4-2

claim has been located by Golden Buck Group, LLC

whose current mailing address is Post Office Box 292

Lake Havasu City, AZ 86405-0292

RECEIVED
BLM AZ STATE OFFICE
2014 APR 25 A 11:51
PHOENIX, ARIZONA
BLM
Date
Stamp

The general course of this claim is East to West and it is situated in Mohave County, Arizona.

This claim is 1,320 feet in length and 660 feet in width. This claim runs from the location monument located at the Northeast corner of the claim on which this location notice is posted, 1,320 feet in a Westerly direction to the Northwest corner, 660 feet in a Southerly direction to the Southwest corner, 1,320 feet in a Easterly direction to the Southeast corner and 660 feet in a Northerly direction to the Northeast corner.

This claim is marked by four monuments, one at each corner of the claim.

The location monument on which this notice is posted is situated within Section 22, Township 15 North, Range 18 West, Gila Salt River Base and Meridian, Arizona.

This claim encompasses the following legal subdivision: N/2NE/4SW/4 of Section 22, Township 15 North, Range 18 West, Gila Salt River Base and Meridian, Arizona.

The locality of this claim with reference to some natural object or permanent monument and additional information (if any) concerning its locality is as follows: Located By Legal Subdivision As Described Above.

A map, plat or sketch is attached hereto containing the information pursuant to A.R.S. § 27-203.

DATED AND POSTED on the ground this 19th day of April, 20 14.

LOCATOR (s) SIGNATURE [Signature] AGENT

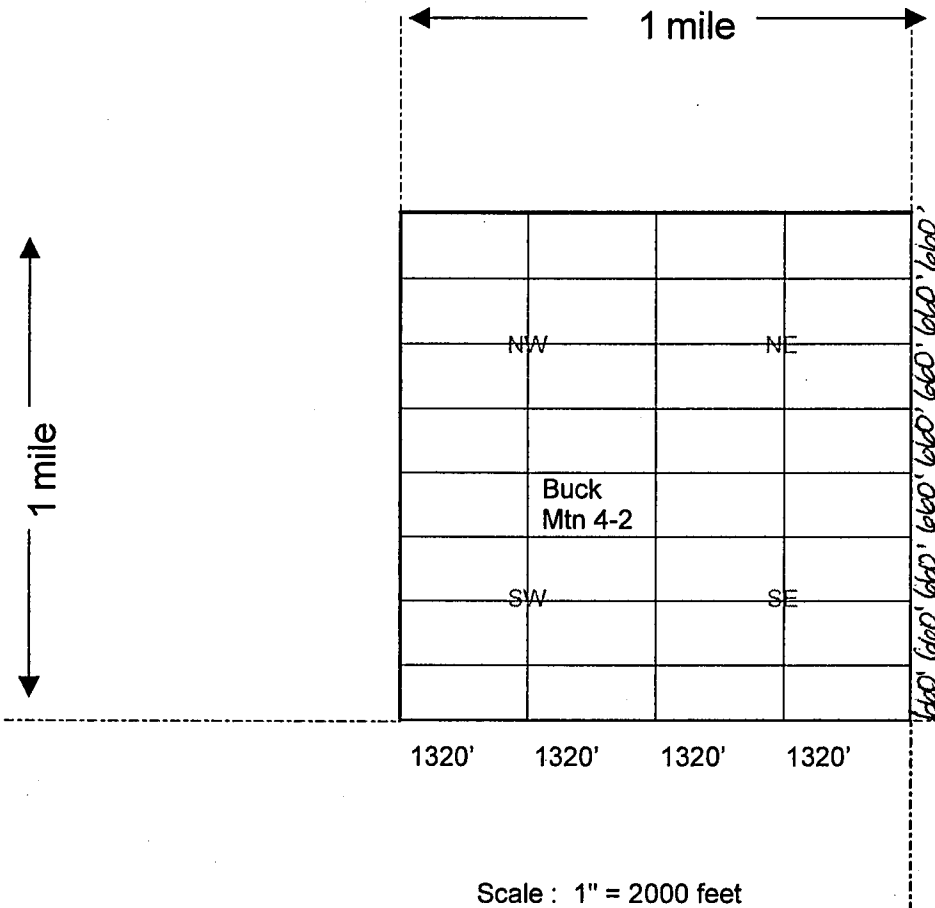
AMC 4279171

When Recorded Return Docum[REDACTED]:

GOLDEN BUCK GROUP, LLC
Post Office Box 292
Lake Havasu City, AZ 86405-0292

MINING CLAIM MAP

Lode () Placer (x)
Millsite ()
Tunnelsite ()



RECEIVED
BLM AZ STATE OFFICE
2014 APR 25 A 11: 51
PHOENIX, ARIZONA

AN04279171

1. The above map depicts the Buck Mtn 4-2 mining claim, which is located in Section 22, Township 15 North, Range 18 West, Gila Salt River Base and Meridian, Mohave County, Arizona showing the course and distance to a public land survey monument or to a prominent natural object.
2. The type of corner and location monuments used are as follows: Rebar and PVC 1 1/2" x 4'
3. The bearings and distances in degrees and feet between claim corners are as depicted on the map.
4. If the claim is a placer or millsite claim conforming to the public land survey, the legal description of the claim is N/2NE/4SW/4 of Section 22, Township 15 North, Range 18 West, Gila Salt River Base and Meridian, Mohave County, Arizona.

When Recorded Return Document to:

GOLDEN BUCK GROUP, LLC
Post Office Box 292
Lake Havasu City, AZ 86405-0292

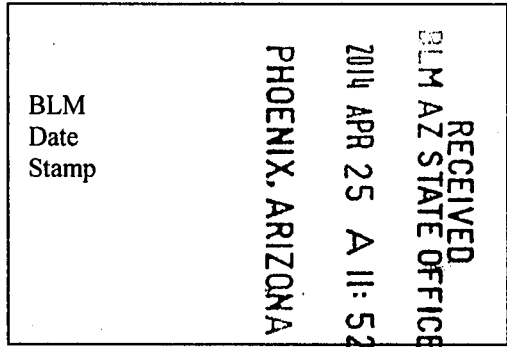
LOCATION NOTICE FOR PLACER MINING CLAIM

NOTICE IS HEREBY GIVEN that the Buck Mtn 4-3

claim has been located by Golden Buck Group, LLC

whose current mailing address is Post Office Box 292

Lake Havasu City, AZ 86405-0292



The general course of this claim is East to West and it is situated in Mohave County, Arizona.

This claim is 1,320 feet in length and 660 feet in width. This claim runs from the location monument located at the Northeast corner of the claim on which this location notice is posted, 1,320 feet in a Westerly direction to the Northwest corner, 660 feet in a Southerly direction to the Southwest corner, 1,320 feet in a Easterly direction to the Southeast corner and 660 feet in a Northerly direction to the Northeast corner.

This claim is marked by four monuments, one at each corner of the claim.

The location monument on which this notice is posted is situated within Section 22, Township 15 North, Range 18 West, Gila Salt River Base and Meridian, Arizona.

This claim encompasses the following legal subdivision: S/2NW/4SW/4 of Section 22, Township 15 North, Range 18 West, Gila Salt River Base and Meridian, Arizona.

The locality of this claim with reference to some natural object or permanent monument and additional information (if any) concerning its locality is as follows: Located By Legal Subdivision As Described Above.

A map, plat or sketch is attached hereto containing the information pursuant to A.R.S. § 27-203.

DATED AND POSTED on the ground this 19th day of April, 20 14.

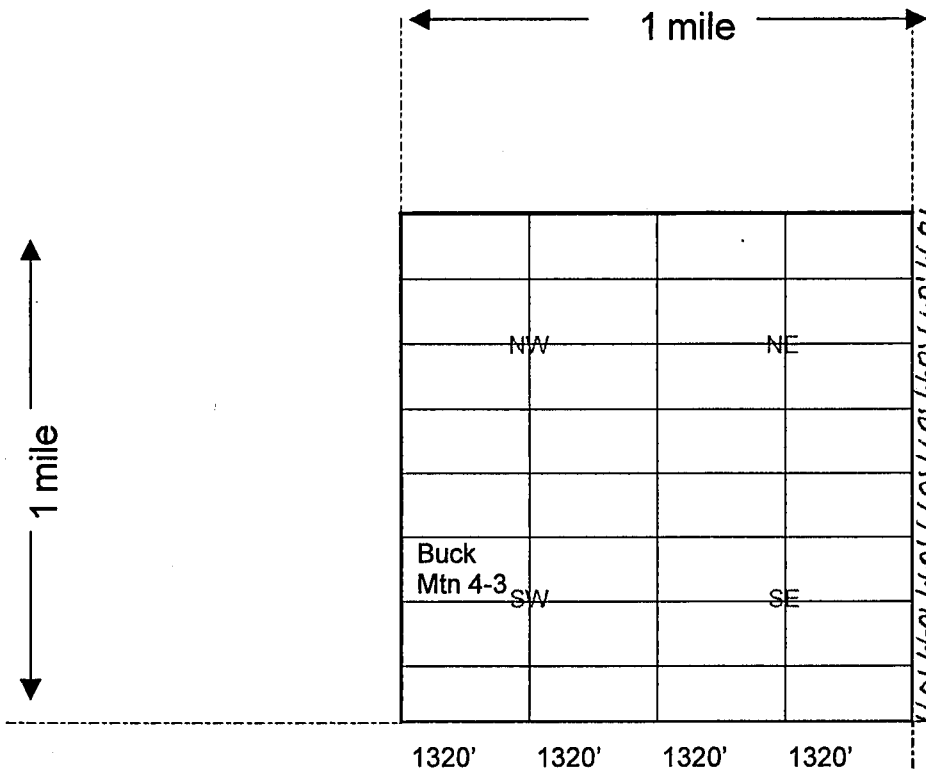
LOCATOR (s) SIGNATURE Claire Henson Anderson AGENT

AM0427918

When Recorded Return Document :

GOLDEN BUCK GROUP, LLC
Post Office Box 292
Lake Havasu City, AZ 86405-0292

MINING CLAIM MAP



Lode () Placer (x)
Millsite ()
Tunnelsite ()

RECEIVED
BLM AZ STATE OFFICE
2014 APR 25 A 11:52
PHOENIX, ARIZONA

AM0427918

Scale : 1" = 2000 feet

1. The above map depicts the Buck Mtn 4-3 mining claim, which is located in Section 22, Township 15 North, Range 18 West, Gila Salt River Base and Meridian, Mohave County, Arizona showing the course and distance to a public land survey monument or to a prominent natural object.
2. The type of corner and location monuments used are as follows: Rebar and PVC 1 1/2" x 4'
3. The bearings and distances in degrees and feet between claim corners are as depicted on the map.
4. If the claim is a placer or millsite claim conforming to the public land survey, the legal description of the claim is S/2NW/4SW/4 of Section 22, Township 15 North, Range 18 West, Gila Salt River Base and Meridian, Mohave County, Arizona.

When Recorded Return Document to:

GOLDEN BUCK GROUP, LLC
Post Office Box 292
Lake Havasu City, AZ 86405-0292

LOCATION NOTICE FOR PLACER MINING CLAIM

NOTICE IS HEREBY GIVEN that the Buck Mtn 4-4

claim has been located by Golden Buck Group, LLC

whose current mailing address is Post Office Box 292

Lake Havasu City, AZ 86405-0292

RECEIVED
BLM AZ STATE OFFICE
2014 APR 25 A 11:52
PHOENIX, ARIZONA
BLM
Date
Stamp

The general course of this claim is East to West and it is situated in Mohave County, Arizona.

This claim is 1,320 feet in length and 660 feet in width. This claim runs from the location monument located at the Northeast corner of the claim on which this location notice is posted, 1,320 feet in a Westerly direction to the Northwest corner, 660 feet in a Southerly direction to the Southwest corner, 1,320 feet in a Easterly direction to the Southeast corner and 660 feet in a Northerly direction to the Northeast corner.

This claim is marked by four monuments, one at each corner of the claim.

The location monument on which this notice is posted is situated within Section 22, Township 15 North, Range 18 West, Gila Salt River Base and Meridian, Arizona.

This claim encompasses the following legal subdivision: S/2NE/4SW/4 of Section 22, Township 15 North, Range 18 West, Gila Salt River Base and Meridian, Arizona.

The locality of this claim with reference to some natural object or permanent monument and additional information (if any) concerning its locality is as follows: Located By Legal Subdivision As Described Above.

A map, plat or sketch is attached hereto containing the information pursuant to A.R.S. § 27-203.

DATED AND POSTED on the ground this 19th day of April, 2014.

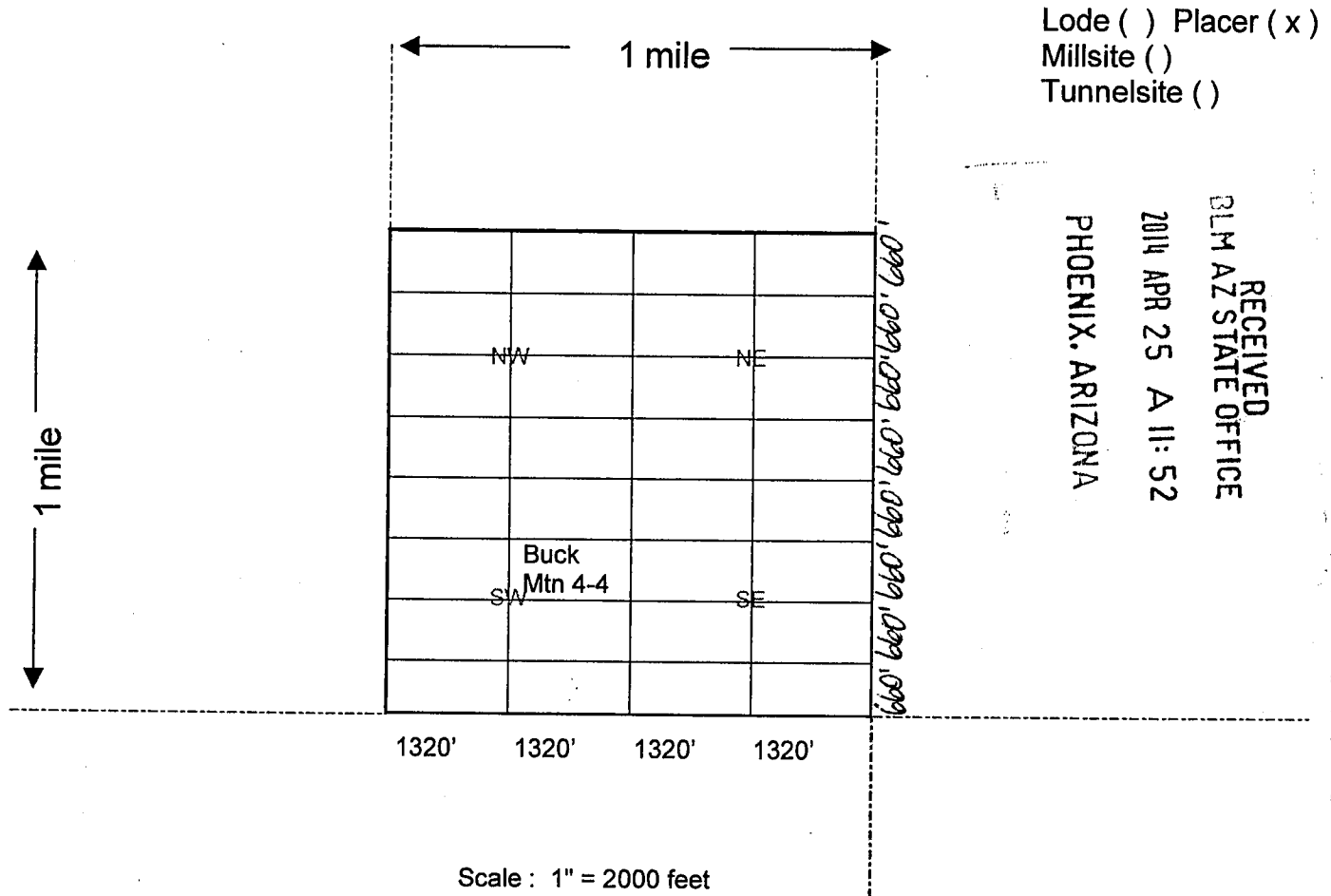
LOCATOR (s) SIGNATURE Lauree Benson Anderson AGENT

AM04279191

When Recorded Return Document:

GOLDEN BUCK GROUP, LLC
Post Office Box 292
Lake Havasu City, AZ 86405-0292

MINING CLAIM MAP



1. The above map depicts the Buck Mtn 4-4 mining claim, which is located in Section 22, Township 15 North, Range 18 West, Gila Salt River Base and Meridian, Mohave County, Arizona showing the course and distance to a public land survey monument or to a prominent natural object.
2. The type of corner and location monuments used are as follows: Rebar and PVC 1 1/2" x 4'
3. The bearings and distances in degrees and feet between claim corners are as depicted on the map.
4. If the claim is a placer or millsite claim conforming to the public land survey, the legal description of the claim is S/2NE/4SW/4 of Section 22, Township 15 North, Range 18 West, Gila Salt River Base and Meridian, Mohave County, Arizona.

When Recorded Return Document:

GOLDEN BUCK GROUP, LLC
Post Office Box 292
Lake Havasu City, AZ 86405-0292

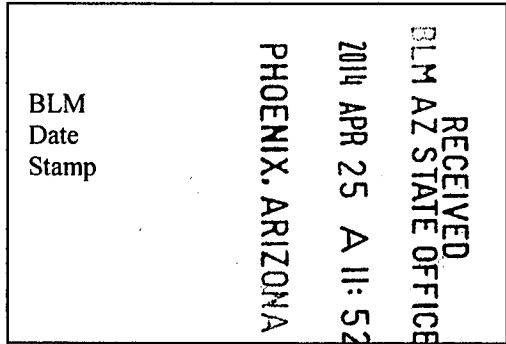
LOCATION NOTICE FOR PLACER MINING CLAIM

NOTICE IS HEREBY GIVEN that the Buck Mtn 4-5

claim has been located by Golden Buck Group, LLC

whose current mailing address is Post Office Box 292

Lake Havasu City, AZ 86405-0292



The general course of this claim is East to West and it is situated in Mohave County, Arizona.

This claim is 1,320 feet in length and 660 feet in width. This claim runs from the location monument located at the Northeast corner of the claim on which this location notice is posted, 1,320 feet in a Westerly direction to the Northwest corner, 660 feet in a Southerly direction to the Southwest corner, 1,320 feet in a Easterly direction to the Southeast corner and 660 feet in a Northerly direction to the Northeast corner.

This claim is marked by four monuments, one at each corner of the claim.

The location monument on which this notice is posted is situated within Section 22, Township 15 North, Range 18 West, Gila Salt River Base and Meridian, Arizona.

This claim encompasses the following legal subdivision: N/2SW/4SW/4 of Section 22, Township 15 North, Range 18 West, Gila Salt River Base and Meridian, Arizona.

The locality of this claim with reference to some natural object or permanent monument and additional information (if any) concerning its locality is as follows: Located By Legal Subdivision As Described Above.

A map, plat or sketch is attached hereto containing the information pursuant to A.R.S. § 27-203.

DATED AND POSTED on the ground this 19th day of April, 2014.

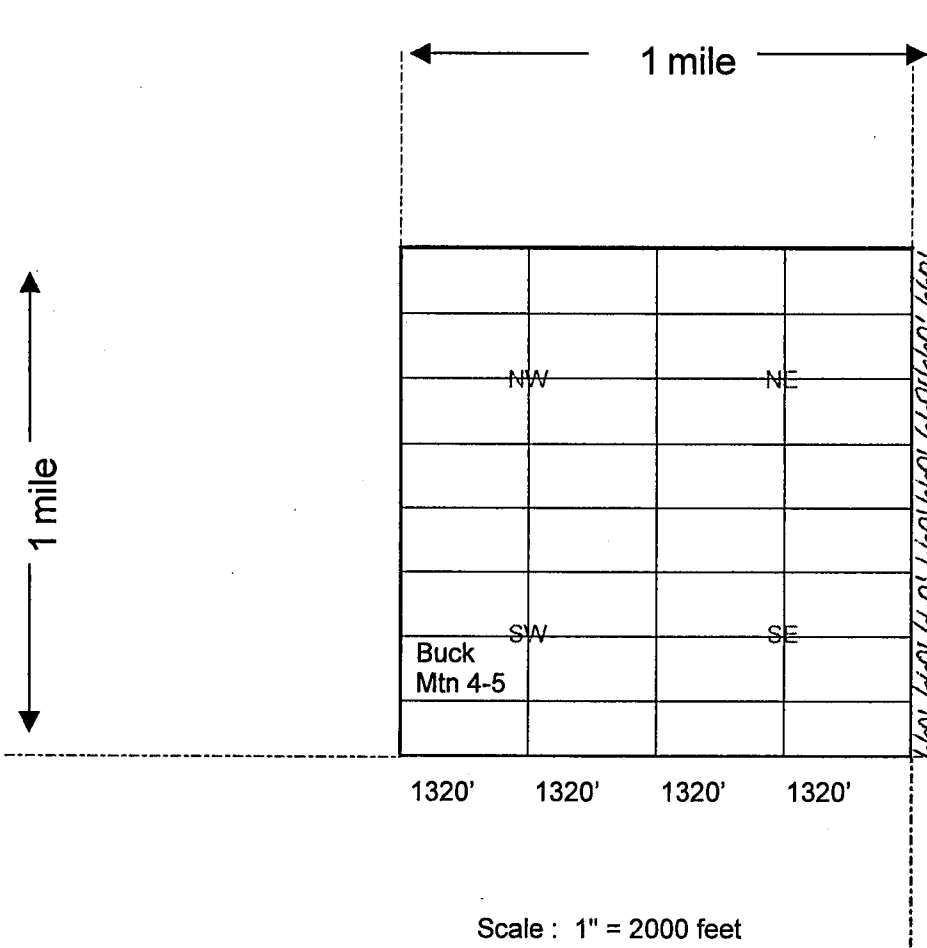
LOCATOR (s) SIGNATURE Laura Peterson Anderson, AGENT

AM0427920

When Recorded Return Document:

GOLDEN BUCK GROUP, LLC
Post Office Box 292
Lake Havasu City, AZ 86405-0292

MINING CLAIM MAP



Lode () Placer (x)
Millsite ()
Tunnelsite ()

RECEIVED
DLM AZ STATE OFFICE
2014 APR 25 A 11: 52
PHOENIX, ARIZONA

AN0421920

1. The above map depicts the Buck Mtn 4-5 mining claim, which is located in Section 22, Township 15 North, Range 18 West, Gila Salt River Base and Meridian, Mohave County, Arizona showing the course and distance to a public land survey monument or to a prominent natural object.
2. The type of corner and location monuments used are as follows: Rebar and PVC 1 1/2" x 4'
3. The bearings and distances in degrees and feet between claim corners are as depicted on the map.
4. If the claim is a placer or millsite claim conforming to the public land survey, the legal description of the claim is N/2SW/4SW/4 of Section 22, Township 15 North, Range 18 West, Gila Salt River Base and Meridian, Mohave County, Arizona.

When Recorded Return Document:

GOLDEN BUCK GROUP, LLC
Post Office Box 292
Lake Havasu City, AZ 86405-0292


LOCATION NOTICE FOR PLACER MINING CLAIM

NOTICE IS HEREBY GIVEN that the Buck Mtn 4-6

claim has been located by Golden Buck Group, LLC

whose current mailing address is Post Office Box 292

Lake Havasu City, AZ 86405-0292



The general course of this claim is East to West and it is situated in

Mohave County, Arizona.

This claim is 1,320 feet in length and 660 feet in width. This claim runs from the location monument located at the Northeast corner of the claim on which this location notice is posted,

1,320 feet in a Westerly direction to the Northwest corner, 660 feet in a Southerly direction to the Southwest corner, 1,320 feet in a Easterly direction to the Southeast corner and 660 feet in a Northerly direction to the Northeast corner.

This claim is marked by four monuments, one at each corner of the claim.

The location monument on which this notice is posted is situated within

Section 22, Township 15 North, Range 18 West, Gila Salt River Base and Meridian, Arizona.

This claim encompasses the following legal subdivision: N/2SE/4SW/4 of

Section 22, Township 15 North, Range 18 West, Gila Salt River Base and Meridian, Arizona.

The locality of this claim with reference to some natural object or permanent monument and additional information (if any) concerning its locality is as follows: Located By Legal Subdivision As Described Above.

A map, plat or sketch is attached hereto containing the information pursuant to A.R.S. § 27-203.

DATED AND POSTED on the ground this 19th day of April, 20 14.

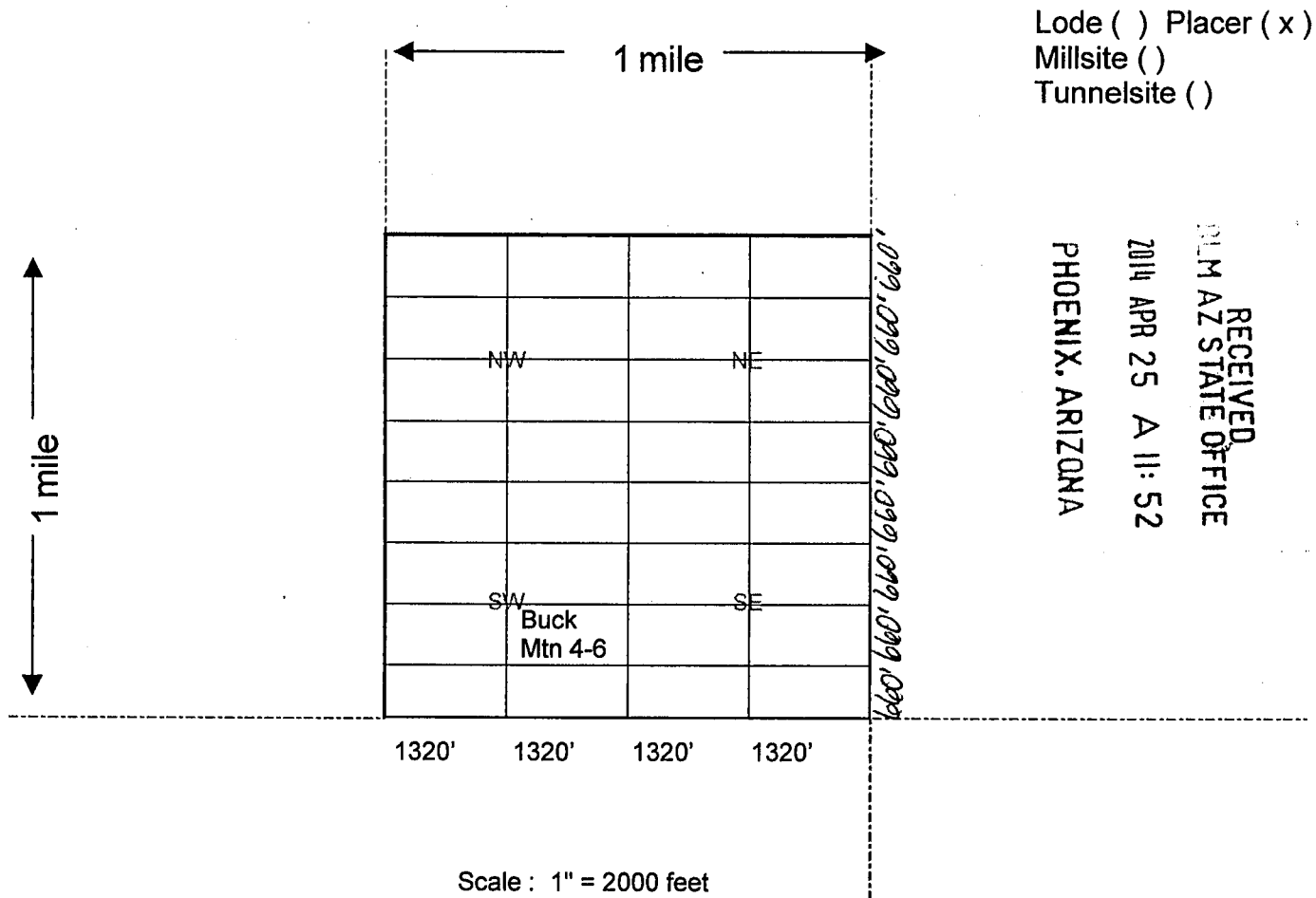
LOCATOR (s) SIGNATURE Lauree Thomas Anderson AGENT

AN04219211

When Recorded Return Document:

GOLDEN BUCK GROUP, LLC
Post Office Box 292
Lake Havasu City, AZ 86405-0292

MINING CLAIM MAP



1. The above map depicts the Buck Mtn 4-6 mining claim, which is located in Section 22, Township 15 North, Range 18 West, Gila Salt River Base and Meridian, Mohave County, Arizona showing the course and distance to a public land survey monument or to a prominent natural object.
2. The type of corner and location monuments used are as follows: Rebar and PVC 1 1/2" x 4'
3. The bearings and distances in degrees and feet between claim corners are as depicted on the map.
4. If the claim is a placer or millsite claim conforming to the public land survey, the legal description of the claim is N/2SE/4SW/4 of Section 22, Township 15 North, Range 18 West, Gila Salt River Base and Meridian, Mohave County, Arizona.

When Recorded Return Document to:

GOLDEN BUCK GROUP, LLC
Post Office Box 292
Lake Havasu City, AZ 86405-0292

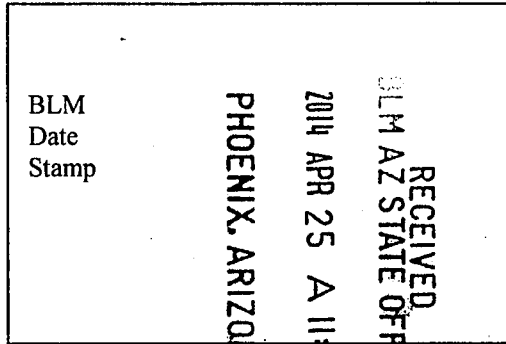
LOCATION NOTICE FOR PLACER MINING CLAIM

NOTICE IS HEREBY GIVEN that the Buck Mtn 4-7

claim has been located by Golden Buck Group, LLC

whose current mailing address is Post Office Box 292

Lake Havasu City, AZ 86405-0292



The general course of this claim is East to West and it is situated in Mohave County, Arizona.

This claim is 1,320 feet in length and 660 feet in width. This claim runs from the location monument located at the Northeast corner of the claim on which this location notice is posted, 1,320 feet in a Westerly direction to the Northwest corner, 660 feet in a Southerly direction to the Southwest corner, 1,320 feet in a Easterly direction to the Southeast corner and 660 feet in a Northerly direction to the Northeast corner.

This claim is marked by four monuments, one at each corner of the claim.

The location monument on which this notice is posted is situated within Section 22, Township 15 North, Range 18 West, Gila Salt River Base and Meridian, Arizona.

This claim encompasses the following legal subdivision: S/2SW/4SW/4 of Section 22, Township 15 North, Range 18 West, Gila Salt River Base and Meridian, Arizona.

The locality of this claim with reference to some natural object or permanent monument and additional information (if any) concerning its locality is as follows: Located By Legal Subdivision As Described Above.

A map, plat or sketch is attached hereto containing the information pursuant to A.R.S. § 27-203.

DATED AND POSTED on the ground this 19th day of April, 20 14.

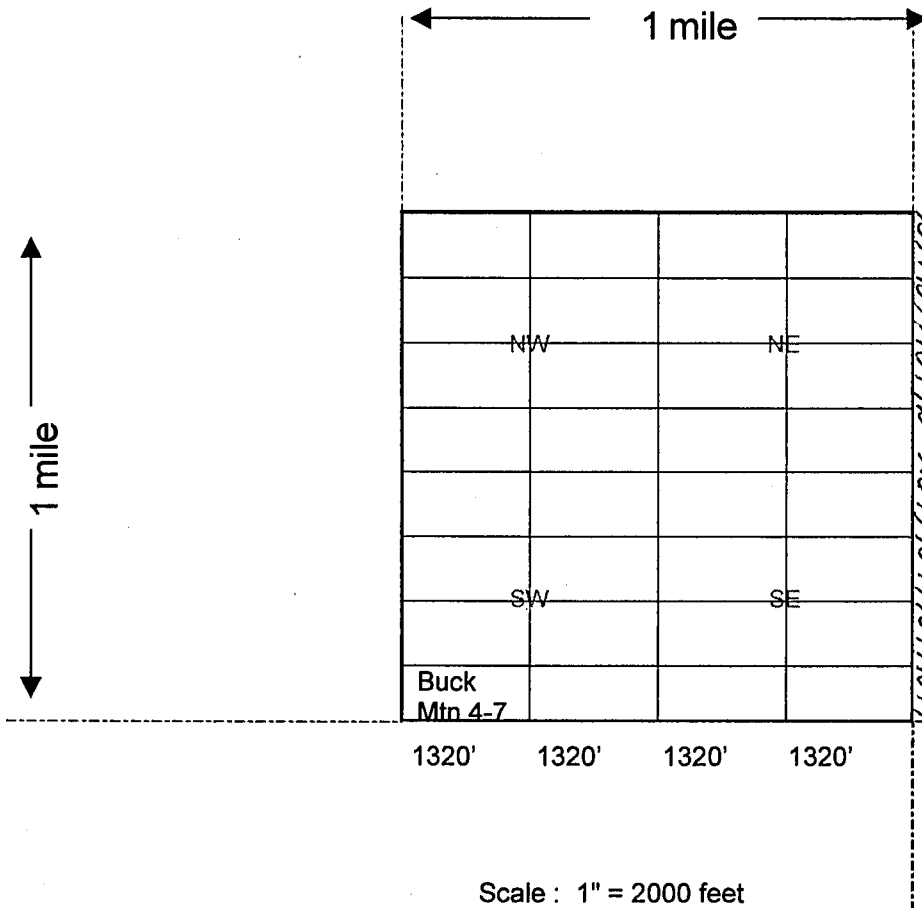
LOCATOR (s) SIGNATURE Laurie Peterson Anderson AGENT

AM0421922

When Recorded Return Docum \Rightarrow :

GOLDEN BUCK GROUP, LLC
Post Office Box 292
Lake Havasu City, AZ 86405-0292

MINING CLAIM MAP



Lode () Placer (x)
Millsite ()
Tunnelsite ()

PHOENIX, ARIZONA

2014 APR 25 A 11:52

RECEIVED
BLM AZ STATE OFFICE

AM04219221

1. The above map depicts the Buck Mtn 4-7 mining claim, which is located in Section 22, Township 15 North, Range 18 West, Gila Salt River Base and Meridian, Mohave County, Arizona showing the course and distance to a public land survey monument or to a prominent natural object.

2. The type of corner and location monuments used are as follows: Rebar and PVC 1 1/2" x 4'

3. The bearings and distances in degrees and feet between claim corners are as depicted on the map.

4. If the claim is a placer or millsite claim conforming to the public land survey, the legal description of the claim is S/2SW/4SW/4 of Section 22, Township 15 North, Range 18 West, Gila Salt River Base and Meridian, Mohave County, Arizona.

When Recorded Return Document to:

GOLDEN BUCK GROUP, LLC
Post Office Box 292
Lake Havasu City, AZ 86405-0292


LOCATION NOTICE FOR PLACER MINING CLAIM

NOTICE IS HEREBY GIVEN that the Buck Mtn 4-8

claim has been located by Golden Buck Group, LLC

whose current mailing address is Post Office Box 292

Lake Havasu City, AZ 86405-0292



The general course of this claim is East to West and it is situated in Mohave County, Arizona.

This claim is 1,320 feet in length and 660 feet in width. This claim runs from the location monument located at the Northeast corner of the claim on which this location notice is posted, 1,320 feet in a Westerly direction to the Northwest corner, 660 feet in a Southerly direction to the Southwest corner, 1,320 feet in a Easterly direction to the Southeast corner and 660 feet in a Northerly direction to the Northeast corner.

This claim is marked by four monuments, one at each corner of the claim.

The location monument on which this notice is posted is situated within Section 22, Township 15 North, Range 18 West, Gila Salt River Base and Meridian, Arizona.

This claim encompasses the following legal subdivision: S/2SE/4SW/4 of Section 22, Township 15 North, Range 18 West, Gila Salt River Base and Meridian, Arizona.

The locality of this claim with reference to some natural object or permanent monument and additional information (if any) concerning its locality is as follows: Located By Legal Subdivision As Described Above.

A map, plat or sketch is attached hereto containing the information pursuant to A.R.S. § 27-203.

DATED AND POSTED on the ground this 19th day of April, 2014.

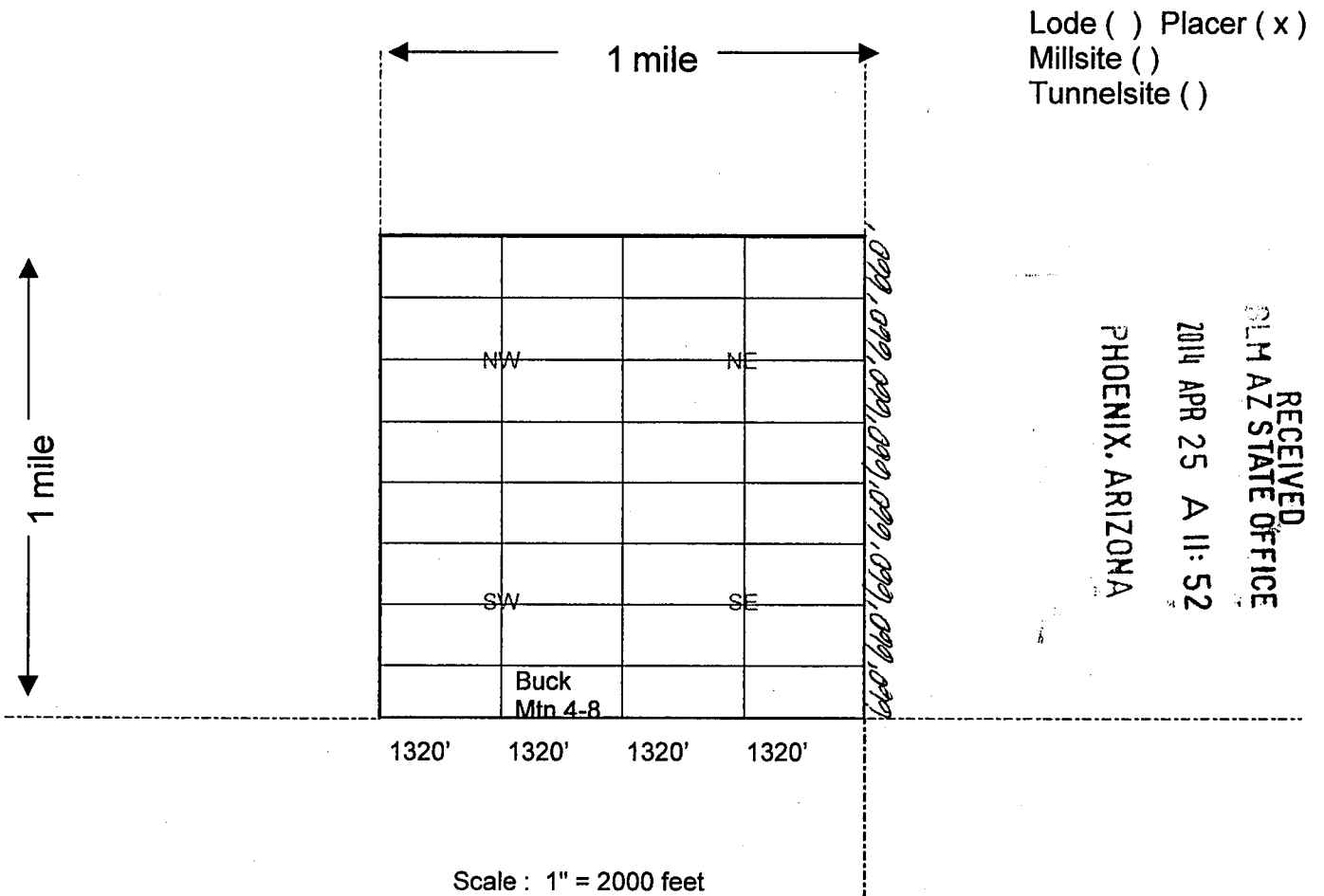
LOCATOR (s) SIGNATURE Burton Anderson AGENT

AM0427923

When Recorded Return Docum \Rightarrow :

GOLDEN BUCK GROUP, LLC
Post Office Box 292
Lake Havasu City, AZ 86405-0292

MINING CLAIM MAP



RECEIVED
BLM AZ STATE OFFICE
2014 APR 25 A 11: 52
PHOENIX, ARIZONA

AMG 4 2 1923

1. The above map depicts the Buck Mtn 4-8 mining claim, which is located in Section 22, Township 15 North, Range 18 West, Gila Salt River Base and Meridian, Mohave County, Arizona showing the course and distance to a public land survey monument or to a prominent natural object.
2. The type of corner and location monuments used are as follows: Rebar and PVC 1 1/2" x 4'
3. The bearings and distances in degrees and feet between claim corners are as depicted on the map.
4. If the claim is a placer or millsite claim conforming to the public land survey, the legal description of the claim is S/2SE/4SW/4 of Section 22, Township 15 North, Range 18 West, Gila Salt River Base and Meridian, Mohave County, Arizona.

When Recorded Return Document to:

GOLDEN BUCK VENTURES, LLC
Post Office Box 292
Lake Havasu City, AZ 86405-0292

LOCATION NOTICE FOR PLACER MINING CLAIM

NOTICE IS HEREBY GIVEN that the Buck Mtn 5-2

claim has been located by Golden Buck Ventures, LLC

whose current mailing address is Post Office Box 292

Lake Havasu City, AZ 86405-0292

BLM Date Stamp	RECEIVED BLM AZ STATE OFFICE 2014 APR 25 A 11:52 PHOENIX, ARIZONA
----------------------	--

The general course of this claim is East to West and it is situated in Mohave County, Arizona.

This claim is 1,320 feet in length and 660 feet in width. This claim runs from the location monument located at the Northeast corner of the claim on which this location notice is posted, 1,320 feet in a Westerly direction to the Northwest corner, 660 feet in a Southerly direction to the Southwest corner, 1,320 feet in a Easterly direction to the Southeast corner and 660 feet in a Northerly direction to the Northeast corner.

This claim is marked by four monuments, one at each corner of the claim.

The location monument on which this notice is posted is situated within Section 24, Township 15 North, Range 18 West, Gila Salt River Base and Meridian, Arizona.

This claim encompasses the following legal subdivision: N/2NE/4NW/4 of Section 24, Township 15 North, Range 18 West, Gila Salt River Base and Meridian, Arizona.

The locality of this claim with reference to some natural object or permanent monument and additional information (if any) concerning its locality is as follows: Located By Legal Subdivision As Described Above.

A map, plat or sketch is attached hereto containing the information pursuant to A.R.S. § 27-203.

DATED AND POSTED on the ground this 17th day of April, 20 14.

LOCATOR (s) SIGNATURE [Signature] AGENT

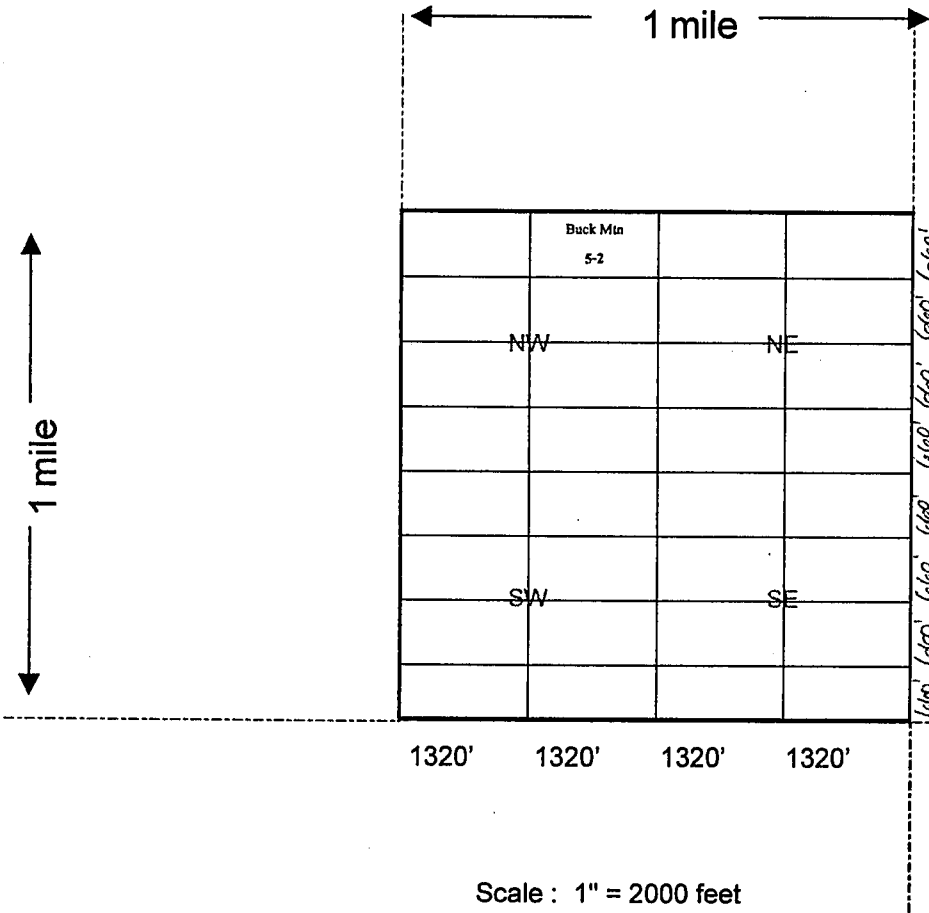
AN0421924

When Recorded Return Document:

GOLDEN BUCK VENTURES, LLC
Post Office Box 292
Lake Havasu City, AZ 86405-0292

MINING CLAIM MAP

Lode () Placer (x)
Millsite ()
Tunnelsite ()



PHOENIX, ARIZONA

2014 APR 25 A 11: 52

RECEIVED
LM AZ STATE OFFICE

AN0421924

1. The above map depicts the Buck Mtn 5-2 mining claim, which is located in Section 24, Township 15 North, Range 18 West, Gila Salt River Base and Meridian, Mohave County, Arizona showing the course and distance to a public land survey monument or to a prominent natural object.

2. The type of corner and location monuments used are as follows: Rebar and PVC 1 1/2" x 4'

3. The bearings and distances in degrees and feet between claim corners are as depicted on the map.

4. If the claim is a placer or millsite claim conforming to the public land survey, the legal description of the claim is N/2NE/4NW/4 of Section 24, Township 15 North, Range 18 West, Gila Salt River Base and Meridian, Mohave County, Arizona.

When Recorded Return Document:

GOLDEN BUCK VENTURES, LLC
Post Office Box 292
Lake Havasu City, AZ 86405-0292

LOCATION NOTICE FOR PLACER MINING CLAIM

NOTICE IS HEREBY GIVEN that the Buck Mtn 5-3

claim has been located by Golden Buck Ventures, LLC

whose current mailing address is Post Office Box 292

Lake Havasu City, AZ 86405-0292

RECEIVED
BLM AZ STATE OFFICE
2014 APR 25 A 11: 52
PHOENIX, ARIZONA
BLM
Date
Stamp

The general course of this claim is East to West and it is situated in Mohave County, Arizona.

This claim is 1,320 feet in length and 660 feet in width. This claim runs from the location monument located at the Northeast corner of the claim on which this location notice is posted, 1,320 feet in a Westerly direction to the Northwest corner, 660 feet in a Southerly direction to the Southwest corner, 1,320 feet in a Easterly direction to the Southeast corner and 660 feet in a Northerly direction to the Northeast corner.

This claim is marked by four monuments, one at each corner of the claim.

The location monument on which this notice is posted is situated within Section 24, Township 15 North, Range 18 West, Gila Salt River Base and Meridian, Arizona.

This claim encompasses the following legal subdivision: S/2NW/4NW/4 of Section 24, Township 15 North, Range 18 West, Gila Salt River Base and Meridian, Arizona.

The locality of this claim with reference to some natural object or permanent monument and additional information (if any) concerning its locality is as follows: Located By Legal Subdivision As Described Above.

A map, plat or sketch is attached hereto containing the information pursuant to A.R.S. § 27-203.

DATED AND POSTED on the ground this 17th day of April, 20 14.

LOCATOR (s) SIGNATURE [Signature] AGENT

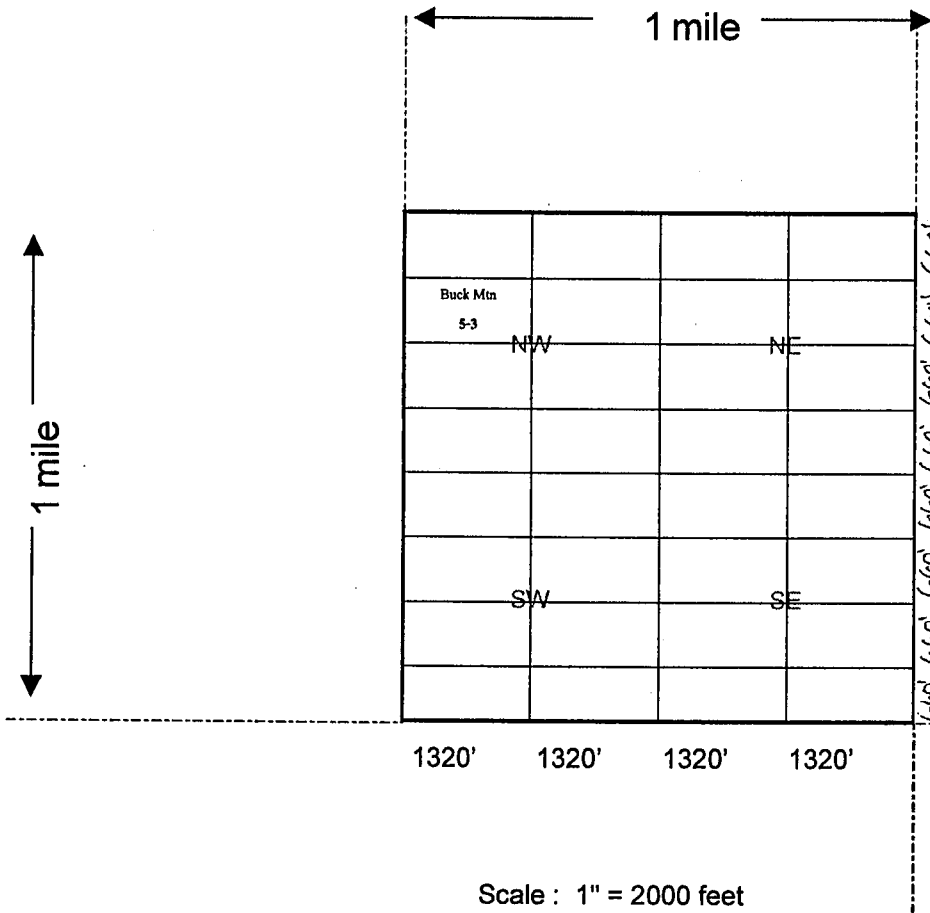
AM0421928

When Recorded Return Document:

GOLDEN BUCK VENTURES, LLC
Post Office Box 292
Lake Havasu City, AZ 86405-0292

MINING CLAIM MAP

Lode () Placer (x)
Millsite ()
Tunnelsite ()



RECEIVED
FLM AZ STATE OFFICE
2014 APR 25 A 11: 52
PHOENIX, ARIZONA

AMC 427925

1. The above map depicts the Buck Mtn 5-3 mining claim, which is located in Section 24, Township 15 North, Range 18 West, Gila Salt River Base and Meridian, Mohave County, Arizona showing the course and distance to a public land survey monument or to a prominent natural object.

2. The type of corner and location monuments used are as follows: Rebar and PVC 1 1/2" x 4'

3. The bearings and distances in degrees and feet between claim corners are as depicted on the map.

4. If the claim is a placer or millsite claim conforming to the public land survey, the legal description of the claim is S/2NW/4NW/4 of Section 24, Township 15 North, Range 18 West, Gila Salt River Base and Meridian, Mohave County, Arizona.

When Recorded Return Docu to:

GOLDEN BUCK VENTURES, LLC
Post Office Box 292
Lake Havasu City, AZ 86405-0292

LOCATION NOTICE FOR PLACER MINING CLAIM

NOTICE IS HEREBY GIVEN that the Buck Mtn 5-4

claim has been located by Golden Buck Ventures, LLC

whose current mailing address is Post Office Box 292

Lake Havasu City, AZ 86405-0292

RECEIVED
BLM AZ STATE OFFICE
2014 APR 25 A 11: 52
PHOENIX, ARIZONA
BLM
Date
Stamp

The general course of this claim is East to West and it is situated in Mohave County, Arizona.

This claim is 1,320 feet in length and 660 feet in width. This claim runs from the location monument located at the Northeast corner of the claim on which this location notice is posted, 1,320 feet in a Westerly direction to the Northwest corner, 660 feet in a Southerly direction to the Southwest corner, 1,320 feet in a Easterly direction to the Southeast corner and 660 feet in a Northerly direction to the Northeast corner.

This claim is marked by four monuments, one at each corner of the claim.

The location monument on which this notice is posted is situated within Section 24, Township 15 North, Range 18 West, Gila Salt River Base and Meridian, Arizona.

This claim encompasses the following legal subdivision: S/2NE/4NW/4 of Section 24, Township 15 North, Range 18 West, Gila Salt River Base and Meridian, Arizona.

The locality of this claim with reference to some natural object or permanent monument and additional information (if any) concerning its locality is as follows: Located By Legal Subdivision As Described Above.

A map, plat or sketch is attached hereto containing the information pursuant to A.R.S. § 27-203.

DATED AND POSTED on the ground this 17th day of April, 20 14.

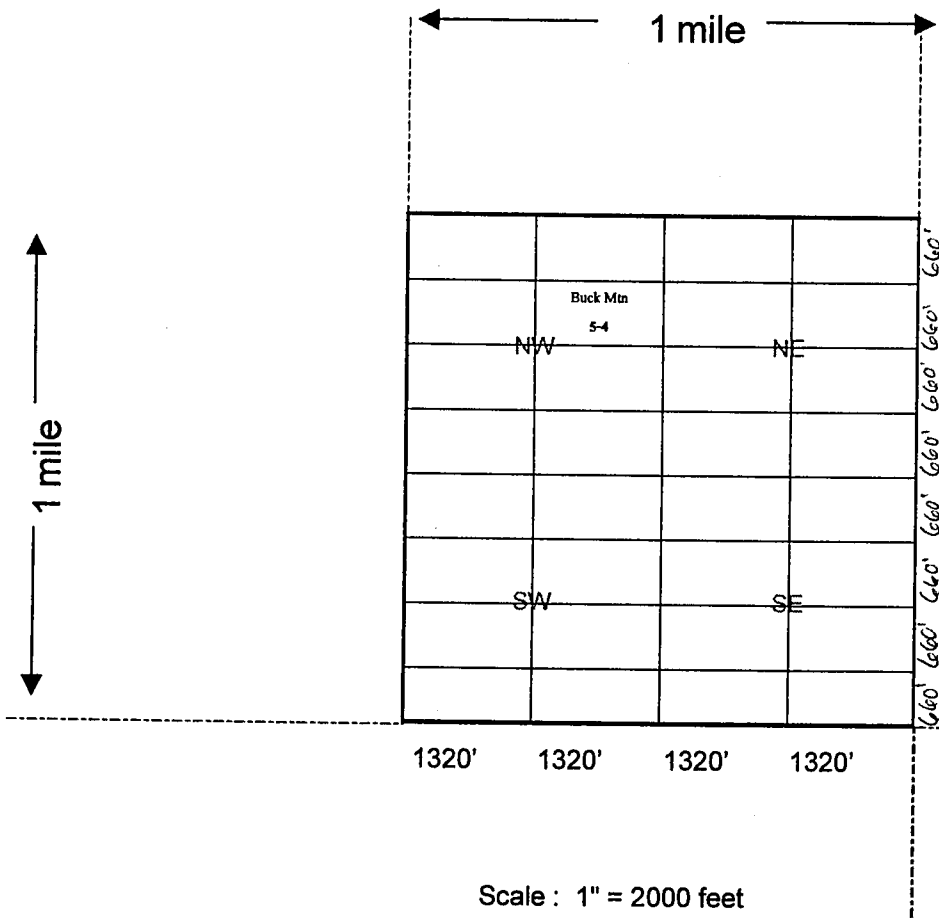
LOCATOR (s) SIGNATURE [Signature] AGENT

AMC 427926

When Recorded Return Docum \Rightarrow :

GOLDEN BUCK VENTURES, LLC
Post Office Box 292
Lake Havasu City, AZ 86405-0292

MINING CLAIM MAP



Lode () Placer (x)
Millsite ()
Tunnelsite ()

RECEIVED
BLM AZ STATE OFFICE
2014 APR 25 A 11: 52
PHOENIX, ARIZONA

AM042192b

1. The above map depicts the Buck Mtn 5-4 mining claim, which is located in Section 24, Township 15 North, Range 18 West, Gila Salt River Base and Meridian, Mohave County, Arizona showing the course and distance to a public land survey monument or to a prominent natural object.

2. The type of corner and location monuments used are as follows: Rebar and PVC 1 1/2" x 4'

3. The bearings and distances in degrees and feet between claim corners are as depicted on the map.

4. If the claim is a placer or millsite claim conforming to the public land survey, the legal description of the claim is S/2NE/4NW/4 of Section 24, Township 15 North, Range 18 West, Gila Salt River Base and Meridian, Mohave County, Arizona.

When Recorded Return Document:

GOLDEN BUCK VENTURES, LLC
Post Office Box 292
Lake Havasu City, AZ 86405-0292

LOCATION NOTICE FOR PLACER MINING CLAIM

NOTICE IS HEREBY GIVEN that the Buck Mtn 5-5

claim has been located by Golden Buck Ventures, LLC

whose current mailing address is Post Office Box 292

Lake Havasu City, AZ 86405-0292

RECEIVED
BLM AZ STATE OFFICE
2014 APR 25 A 11:52
PHOENIX, ARIZONA
BLM
Date
Stamp

The general course of this claim is East to West and it is situated in Mohave County, Arizona.

This claim is 1,320 feet in length and 660 feet in width. This claim runs from the location monument located at the Northeast corner of the claim on which this location notice is posted, 1,320 feet in a Westerly direction to the Northwest corner, 660 feet in a Southerly direction to the Southwest corner, 1,320 feet in a Easterly direction to the Southeast corner and 660 feet in a Northerly direction to the Northeast corner.

This claim is marked by four monuments, one at each corner of the claim.

The location monument on which this notice is posted is situated within Section 24, Township 15 North, Range 18 West, Gila Salt River Base and Meridian, Arizona.

This claim encompasses the following legal subdivision: N/2SW/4NW/4 of Section 24, Township 15 North, Range 18 West, Gila Salt River Base and Meridian, Arizona.

The locality of this claim with reference to some natural object or permanent monument and additional information (if any) concerning its locality is as follows: Located By Legal Subdivision As Described Above.

A map, plat or sketch is attached hereto containing the information pursuant to A.R.S. § 27-203.

DATED AND POSTED on the ground this 17th day of April, 20 14.

LOCATOR (s) SIGNATURE [Signature] AGENT

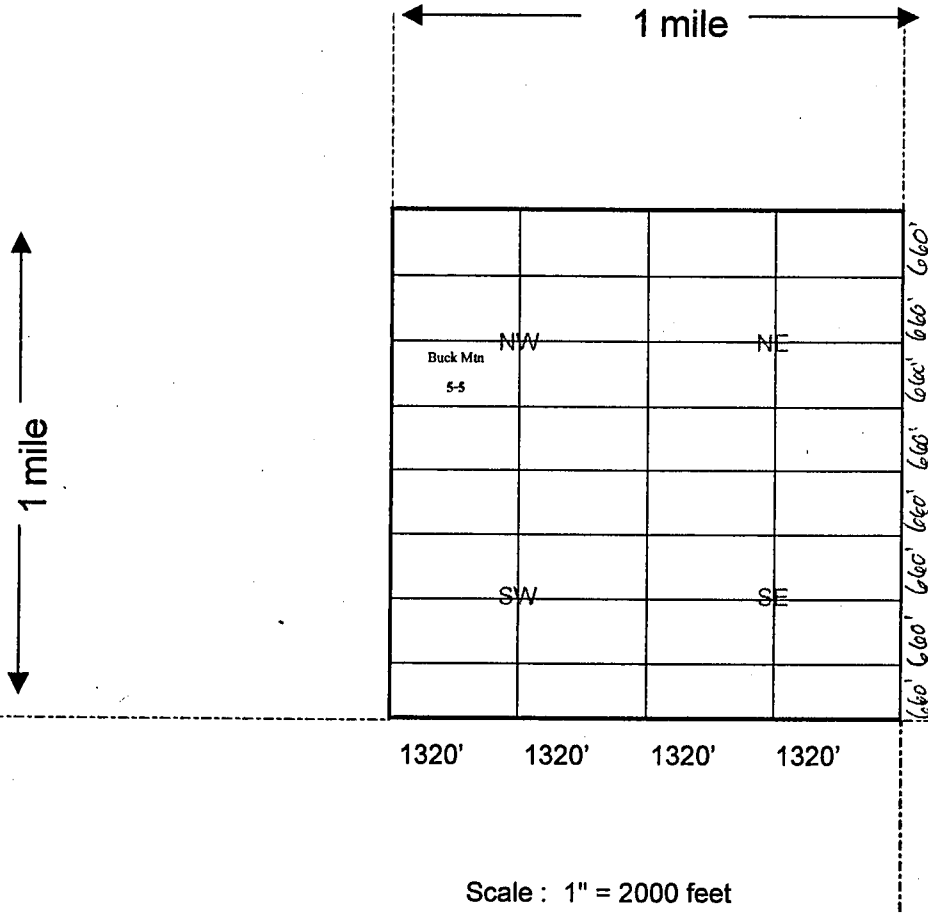
AN04219271

When Recorded Return Docum \Rightarrow :

GOLDEN BUCK VENTURES, LLC
Post Office Box 292
Lake Havasu City, AZ 86405-0292

MINING CLAIM MAP

Lode () Placer (x)
Millsite ()
Tunnelsite ()



RECEIVED
M AZ STATE OFFICE
2014 APR 25 A 11: 52
PHOENIX, ARIZONA

AM04279271

1. The above map depicts the Buck Mtn 5-5 mining claim, which is located in Section 24, Township 15 North, Range 18 West, Gila Salt River Base and Meridian, Mohave County, Arizona showing the course and distance to a public land survey monument or to a prominent natural object.

2. The type of corner and location monuments used are as follows: Rebar and PVC 1 1/2" x 4'

3. The bearings and distances in degrees and feet between claim corners are as depicted on the map.

4. If the claim is a placer or millsite claim conforming to the public land survey, the legal description of the claim is N/2SW/4NW/4 of Section 24, Township 15 North, Range 18 West, Gila Salt River Base and Meridian, Mohave County, Arizona.

When Recorded Return Docum_____:

GOLDEN BUCK VENTURES, LLC
Post Office Box 292
Lake Havasu City, AZ 86405-0292


LOCATION NOTICE FOR PLACER MINING CLAIM

NOTICE IS HEREBY GIVEN that the Buck Mtn 5-6

claim has been located by Golden Buck Ventures, LLC

whose current mailing address is Post Office Box 292

Lake Havasu City, AZ 86405-0292



The general course of this claim is East to West and it is situated in Mohave County, Arizona.

This claim is 1,320 feet in length and 660 feet in width. This claim runs from the location monument located at the Northeast corner of the claim on which this location notice is posted, 1,320 feet in a Westerly direction to the Northwest corner, 660 feet in a Southerly direction to the Southwest corner, 1,320 feet in a Easterly direction to the Southeast corner and 660 feet in a Northerly direction to the Northeast corner.

This claim is marked by four monuments, one at each corner of the claim.

The location monument on which this notice is posted is situated within Section 24, Township 15 North, Range 18 West, Gila Salt River Base and Meridian, Arizona.

This claim encompasses the following legal subdivision: N/2SW/4NW/4 of Section 24, Township 15 North, Range 18 West, Gila Salt River Base and Meridian, Arizona.

The locality of this claim with reference to some natural object or permanent monument and additional information (if any) concerning its locality is as follows: Located By Legal Subdivision As Described Above.

A map, plat or sketch is attached hereto containing the information pursuant to A.R.S. § 27-203.

DATED AND POSTED on the ground this 17th day of April, 20 14.

LOCATOR (s) SIGNATURE [Signature] AGENT

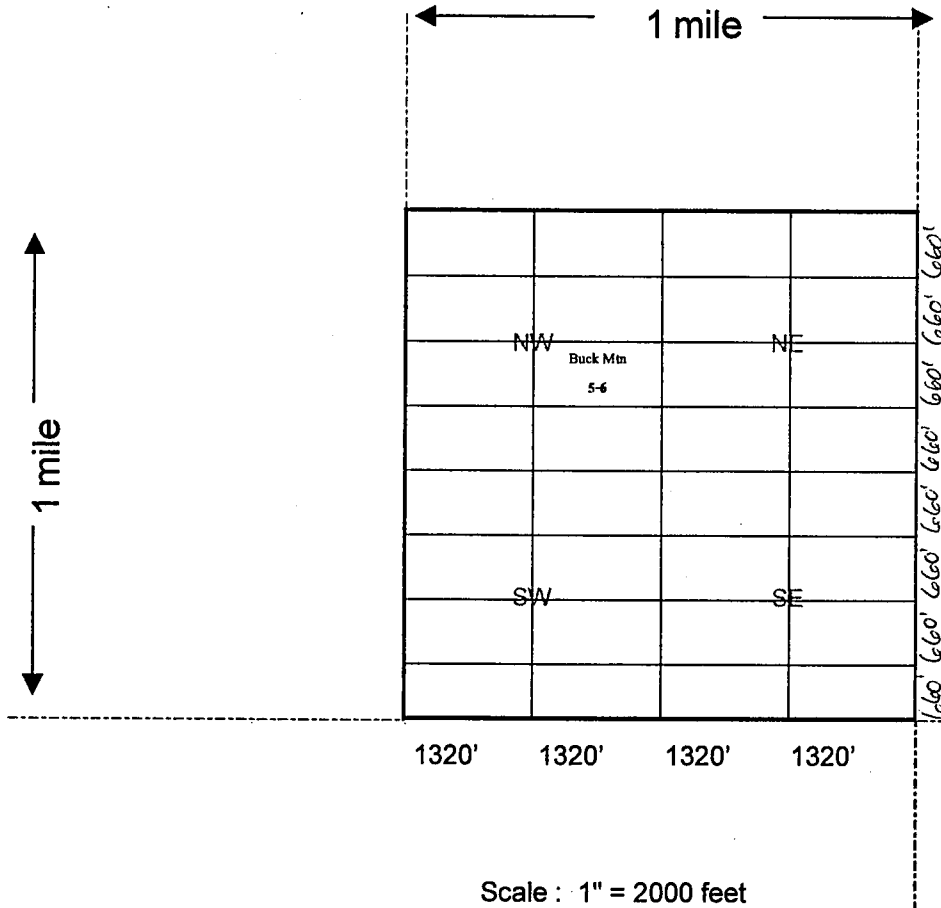
AMC 421928

When Recorded Return Document

GOLDEN BUCK VENTURES, LLC
Post Office Box 292
Lake Havasu City, AZ 86405-0292

MINING CLAIM MAP

Lode () Placer (x)
Millsite ()
Tunnelsite ()



RECEIVED
BLM AZ STATE OFFICE
2014 APR 25 A 11:52
PHOENIX, ARIZONA

AMC 421928

1. The above map depicts the Buck Mtn 5-6 mining claim, which is located in Section 24, Township 15 North, Range 18 West, Gila Salt River Base and Meridian, Mohave County, Arizona showing the course and distance to a public land survey monument or to a prominent natural object.

2. The type of corner and location monuments used are as follows: Rebar and PVC 1 1/2" x 4'

3. The bearings and distances in degrees and feet between claim corners are as depicted on the map.

4. If the claim is a placer or millsite claim conforming to the public land survey, the legal description of the claim is N/2SW/4NW/4 of Section 24, Township 15 North, Range 18 West, Gila Salt River Base and Meridian, Mohave County, Arizona.

When Recorded Return Document to:

GOLDEN BUCK VENTURES, LLC
Post Office Box 292
Lake Havasu City, AZ 86405-0292

LOCATION NOTICE FOR PLACER MINING CLAIM

NOTICE IS HEREBY GIVEN that the Buck Mtn 5-7

claim has been located by Golden Buck Ventures, LLC

whose current mailing address is Post Office Box 292

Lake Havasu City, AZ 86405-0292

RECEIVED
BLM AZ STATE OFFICE
2014 APR 25 A 11:53
PHOENIX, ARIZONA
BLM
Date
Stamp

The general course of this claim is East to West and it is situated in Mohave County, Arizona.

This claim is 1,320 feet in length and 660 feet in width. This claim runs from the location monument located at the Northeast corner of the claim on which this location notice is posted, 1,320 feet in a Westerly direction to the Northwest corner, 660 feet in a Southerly direction to the Southwest corner, 1,320 feet in a Easterly direction to the Southeast corner and 660 feet in a Northerly direction to the Northeast corner.

This claim is marked by four monuments, one at each corner of the claim.

The location monument on which this notice is posted is situated within Section 24, Township 15 North, Range 18 West, Gila Salt River Base and Meridian, Arizona.

This claim encompasses the following legal subdivision: S/2SW/4NW/4 of Section 24, Township 15 North, Range 18 West, Gila Salt River Base and Meridian, Arizona.

The locality of this claim with reference to some natural object or permanent monument and additional information (if any) concerning its locality is as follows: Located By Legal Subdivision As Described Above.

A map, plat or sketch is attached hereto containing the information pursuant to A.R.S. § 27-203.

DATED AND POSTED on the ground this 17th day of April, 2014.

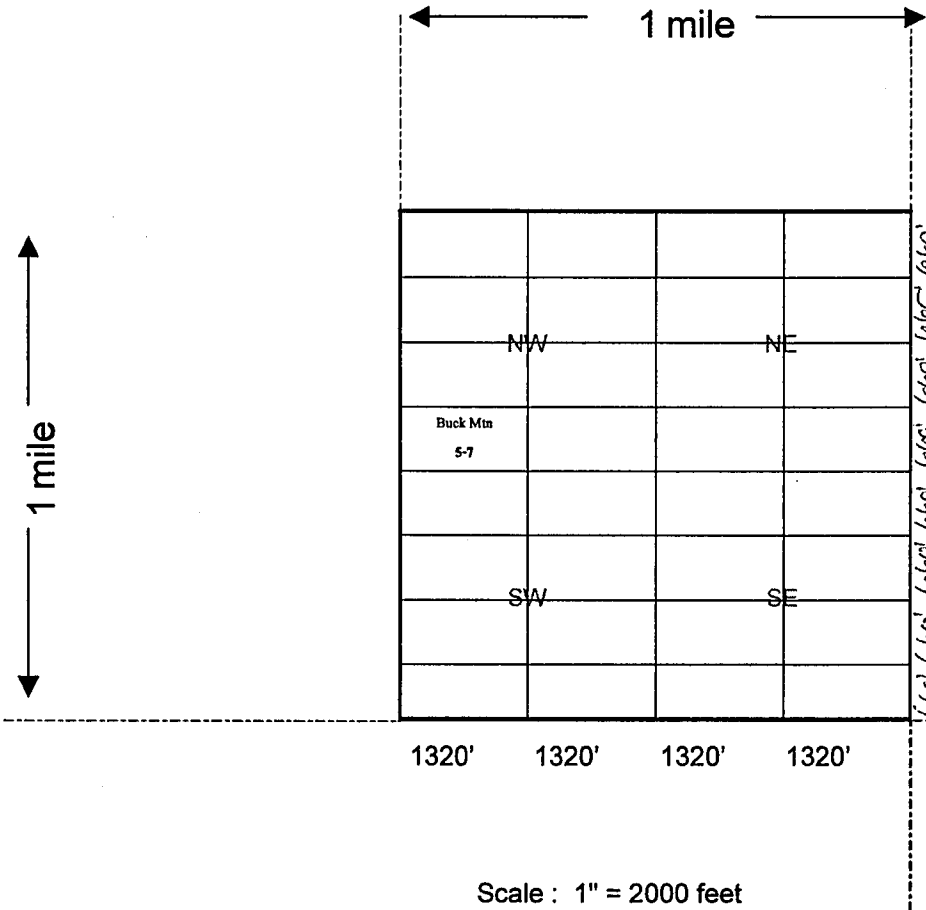
LOCATOR (s) SIGNATURE Sharon Henderson AGENT

AN0421929

GOLDEN BUCK VENTURES, LLC
Post Office Box 292
Lake Havasu City, AZ 86405-0292

MINING CLAIM MAP

Lode () Placer (x)
Millsite ()
Tunnelsite ()



RECEIVED
BLM AZ STATE OFFICE
2014 APR 25 A 11: 53
PHOENIX, ARIZONA

AM0427929

1. The above map depicts the Buck Mtn 5-7 mining claim, which is located in Section 24, Township 15 North, Range 18 West, Gila Salt River Base and Meridian, Mohave County, Arizona showing the course and distance to a public land survey monument or to a prominent natural object.

2. The type of corner and location monuments used are as follows: Rebar and PVC 1 1/2" x 4'

3. The bearings and distances in degrees and feet between claim corners are as depicted on the map.

4. If the claim is a placer or millsite claim conforming to the public land survey, the legal description of the claim is S/2SW/4NW/4 of Section 24, Township 15 North, Range 18 West, Gila Salt River Base and Meridian, Mohave County, Arizona.

When Recorded Return Document to:

GOLDEN BUCK VENTURES, LLC
Post Office Box 292
Lake Havasu City, AZ 86405-0292

LOCATION NOTICE FOR PLACER MINING CLAIM

NOTICE IS HEREBY GIVEN that the Buck Mtn 5-8

claim has been located by Golden Buck Ventures, LLC

whose current mailing address is Post Office Box 292

Lake Havasu City, AZ 86405-0292

RECEIVED
BLM AZ STATE OFFICE
2014 APR 25 A 11: 53
PHOENIX, ARIZONA
BLM
Date
Stamp

The general course of this claim is East to West and it is situated in Mohave County, Arizona.

This claim is 1,320 feet in length and 660 feet in width. This claim runs from the location monument located at the Northeast corner of the claim on which this location notice is posted, 1,320 feet in a Westerly direction to the Northwest corner, 660 feet in a Southerly direction to the Southwest corner, 1,320 feet in a Easterly direction to the Southeast corner and 660 feet in a Northerly direction to the Northeast corner.

This claim is marked by four monuments, one at each corner of the claim.

The location monument on which this notice is posted is situated within

Section 24, Township 15 North, Range 18 West, Gila Salt River Base and Meridian, Arizona.

This claim encompasses the following legal subdivision: S/2SE/4NW/4 of

Section 24, Township 15 North, Range 18 West, Gila Salt River Base and Meridian, Arizona.

The locality of this claim with reference to some natural object or permanent monument and additional information (if any) concerning its locality is as follows: Located By Legal Subdivision As Described Above.

A map, plat or sketch is attached hereto containing the information pursuant to A.R.S. § 27-203.

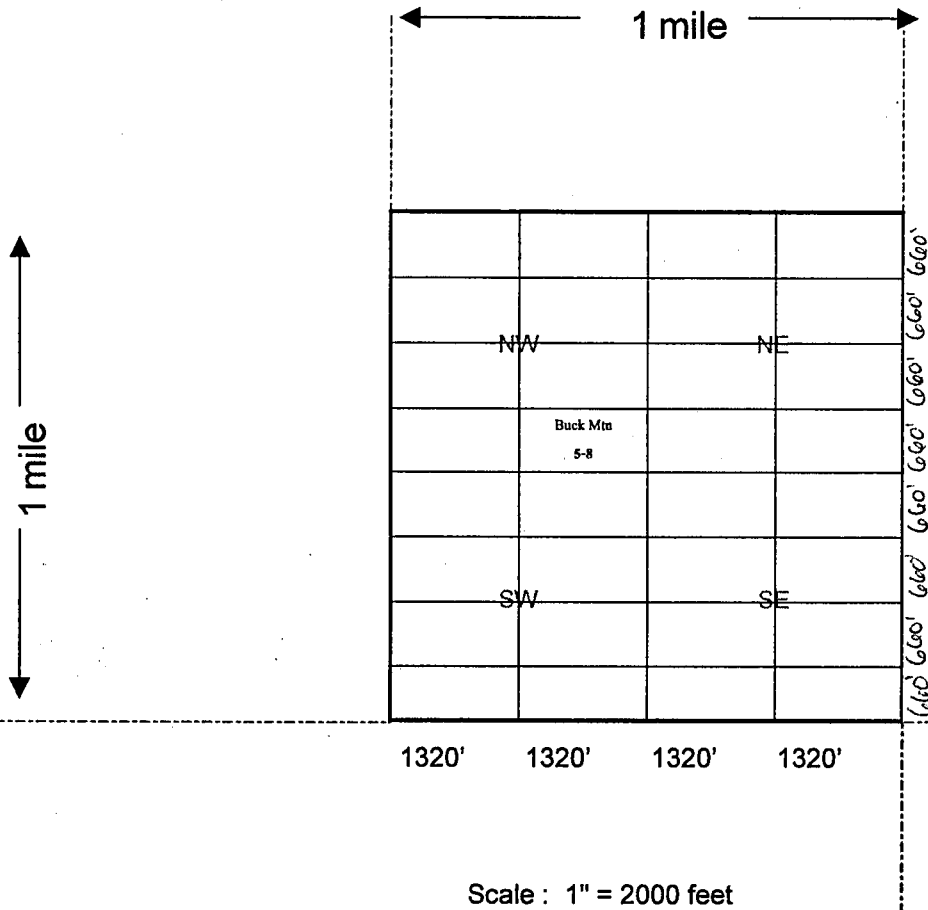
DATED AND POSTED on the ground this 17th day of April, 20 14.

LOCATOR (s) SIGNATURE [Signature] AGENT

AMC 421930

GOLDEN BUCK VENTURES, LLC
Post Office Box 292
Lake Havasu City, AZ 86405-0292

MINING CLAIM MAP



Lode () Placer (x)
Millsite ()
Tunnelsite ()

RECEIVED
BLM AZ STATE OFFICE
2014 APR 25 A 11: 53
PHOENIX, ARIZONA

AMC 427930

1. The above map depicts the Buck Mtn 5-8 mining claim, which is located in Section 24, Township 15 North, Range 18 West, Gila Salt River Base and Meridian, Mohave County, Arizona showing the course and distance to a public land survey monument or to a prominent natural object.
2. The type of corner and location monuments used are as follows: Rebar and PVC 1 1/2" x 4'
3. The bearings and distances in degrees and feet between claim corners are as depicted on the map.
4. If the claim is a placer or millsite claim conforming to the public land survey, the legal description of the claim is S/2SE/4NW/4 of Section 24, Township 15 North, Range 18 West, Gila Salt River Base and Meridian, Mohave County, Arizona.

When Recorded Return Document:

GOLDEN BUCK VENTURES, LLC
Post Office Box 292
Lake Havasu City, AZ 86405-0292

LOCATION NOTICE FOR PLACER MINING CLAIM

NOTICE IS HEREBY GIVEN that the Buck Mtn 6-2

claim has been located by Golden Buck Ventures, LLC

whose current mailing address is Post Office Box 292

Lake Havasu City, AZ 86405-0292

RECEIVED
BLM AZ STATE OFFICE
2014 APR 25 A 11:53
PHOENIX, ARIZONA
BLM
Date
Stamp

The general course of this claim is East to West and it is situated in Mohave County, Arizona.

This claim is 1,320 feet in length and 660 feet in width. This claim runs from the location monument located at the Northeast corner of the claim on which this location notice is posted,

1,320 feet in a Westerly direction to the Northwest corner, 660 feet in a Southerly direction to the Southwest corner, 1,320 feet in a Easterly direction to the Southeast corner and 660 feet in a Northerly direction to the Northeast corner.

This claim is marked by four monuments, one at each corner of the claim.

The location monument on which this notice is posted is situated within Section 24, Township 15 North, Range 18 West, Gila Salt River Base and Meridian, Arizona.

This claim encompasses the following legal subdivision: N/2NE/4NE/4 of Section 24, Township 15 North, Range 18 West, Gila Salt River Base and Meridian, Arizona.

The locality of this claim with reference to some natural object or permanent monument and additional information (if any) concerning its locality is as follows: Located By Legal Subdivision As Described Above.

A map, plat or sketch is attached hereto containing the information pursuant to A.R.S. § 27-203.

DATED AND POSTED on the ground this 17th day of April, 20 14.

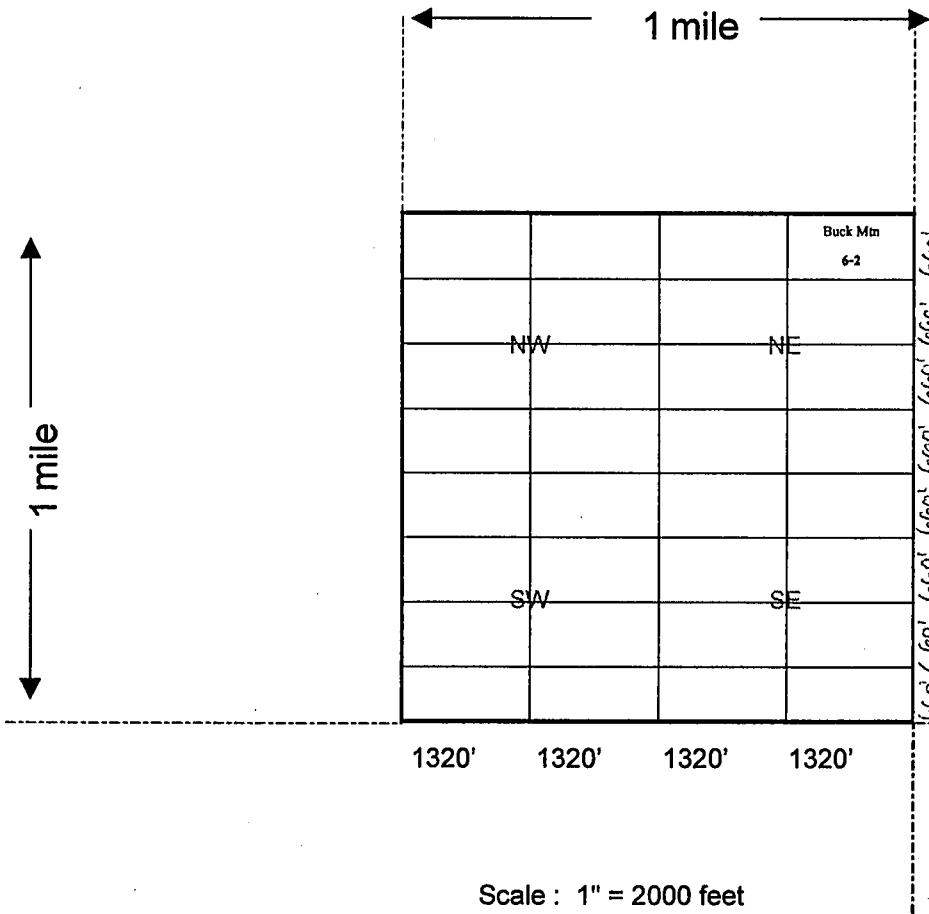
LOCATOR (s) SIGNATURE David J. General Anderson AGENT

AM04219311

When Recorded Return Document:

GOLDEN BUCK VENTURES, LLC
Post Office Box 292
Lake Havasu City, AZ 86405-0292

MINING CLAIM MAP



Lode () Placer (x)
Millsite ()
Tunnelsite ()

RECEIVED
BLM AZ STATE OFFICE
2014 APR 25 A 11:53
PHOENIX, ARIZONA

AM04219311

1. The above map depicts the Buck Mtn 6-2 mining claim, which is located in Section 24, Township 15 North, Range 18 West, Gila Salt River Base and Meridian, Mohave County, Arizona showing the course and distance to a public land survey monument or to a prominent natural object.

2. The type of corner and location monuments used are as follows: Rebar and PVC 1 1/2" x 4'

3. The bearings and distances in degrees and feet between claim corners are as depicted on the map.

4. If the claim is a placer or millsite claim conforming to the public land survey, the legal description of the claim is N/2NE/4NE/4 of Section 24, Township 15 North, Range 18 West, Gila Salt River Base and Meridian, Mohave County, Arizona.

When Recorded Return Document to:

GOLDEN BUCK VENTURES, LLC
Post Office Box 292
Lake Havasu City, AZ 86405-0292

LOCATION NOTICE FOR PLACER MINING CLAIM

NOTICE IS HEREBY GIVEN that the Buck Mtn 6-3
claim has been located by Golden Buck Ventures, LLC
whose current mailing address is Post Office Box 292
Lake Havasu City, AZ 86405-0292

RECEIVED
BLM AZ STATE OFFICE
2014 APR 25 A 11: 53
PHOENIX, ARIZONA
BLM
Date
Stamp

The general course of this claim is East to West and it is situated in
Mohave County, Arizona.

This claim is 1,320 feet in length and 660 feet in width. This claim runs from the location
monument located at the Northeast corner of the claim on which this location notice is posted,
1,320 feet in a Westerly direction to the Northwest corner, 660 feet in a Southerly
direction to the Southwest corner, 1,320 feet in a Easterly direction to the
Southeast corner and 660 feet in a Northerly direction to the Northeast corner.

This claim is marked by four monuments, one at each corner of the claim.

The location monument on which this notice is posted is situated within
Section 24, Township 15 North, Range 18 West, Gila Salt River Base and Meridian, Arizona.

This claim encompasses the following legal subdivision: S/2NW/4NE/4 of
Section 24, Township 15 North, Range 18 West, Gila Salt River Base and Meridian, Arizona.

The locality of this claim with reference to some natural object or permanent monument and additional
information (if any) concerning its locality is as follows: Located By Legal Subdivision As Described Above.

A map, plat or sketch is attached hereto containing the information pursuant to A.R.S. § 27-203.

DATED AND POSTED on the ground this 17th day of April, 20 14.

LOCATOR (s) SIGNATURE Carrie Hansen Anderson AGENT

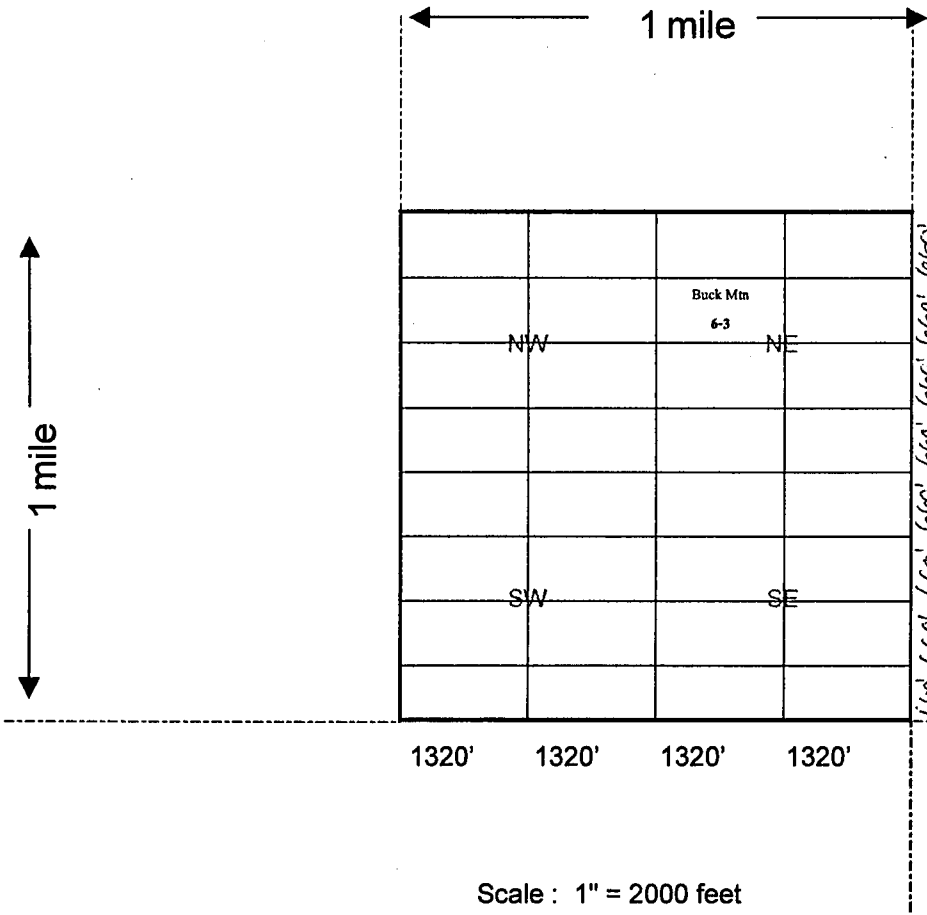
AM04219321

When Recorded Return Docum≡ :

GOLDEN BUCK VENTURES, LLC
Post Office Box 292
Lake Havasu City, AZ 86405-0292

MINING CLAIM MAP

Lode () Placer (x)
Millsite ()
Tunnelsite ()



RECEIVED
BLM AZ STATE OFFICE
2014 APR 25 A 11: 53
PHOENIX, ARIZONA

AN0421902

1. The above map depicts the Buck Mtn 6-3 mining claim, which is located in Section 24, Township 15 North, Range 18 West, Gila Salt River Base and Meridian, Mohave County, Arizona showing the course and distance to a public land survey monument or to a prominent natural object.

2. The type of corner and location monuments used are as follows: Rebar and PVC 1 1/2" x 4'

3. The bearings and distances in degrees and feet between claim corners are as depicted on the map.

4. If the claim is a placer or millsite claim conforming to the public land survey, the legal description of the claim is S/2NW/4NE/4 of Section 24, Township 15 North, Range 18 West, Gila Salt River Base and Meridian, Mohave County, Arizona.

When Recorded Return Document is:

GOLDEN BUCK VENTURES, LLC
Post Office Box 292
Lake Havasu City, AZ 86405-0292

LOCATION NOTICE FOR PLACER MINING CLAIM

NOTICE IS HEREBY GIVEN that the Buck Mtn 6-4

claim has been located by Golden Buck Ventures, LLC

whose current mailing address is Post Office Box 292

Lake Havasu City, AZ 86405-0292

RECEIVED U.S. BUREAU OF LAND MANAGEMENT U.S. DEPARTMENT OF THE INTERIOR PHOENIX, ARIZONA 2014 APR 25 A 11:53	BLM Date Stamp
--	----------------------

The general course of this claim is East to West and it is situated in Mohave County, Arizona.

This claim is 1,320 feet in length and 660 feet in width. This claim runs from the location monument located at the Northeast corner of the claim on which this location notice is posted, 1,320 feet in a Westerly direction to the Northwest corner, 660 feet in a Southerly direction to the Southwest corner, 1,320 feet in a Easterly direction to the Southeast corner and 660 feet in a Northerly direction to the Northeast corner.

This claim is marked by four monuments, one at each corner of the claim.

The location monument on which this notice is posted is situated within Section 24, Township 15 North, Range 18 West, Gila Salt River Base and Meridian, Arizona.

This claim encompasses the following legal subdivision: S/2NE/4NE/4 of Section 24, Township 15 North, Range 18 West, Gila Salt River Base and Meridian, Arizona.

The locality of this claim with reference to some natural object or permanent monument and additional information (if any) concerning its locality is as follows: Located By Legal Subdivision As Described Above.

A map, plat or sketch is attached hereto containing the information pursuant to A.R.S. § 27-203.

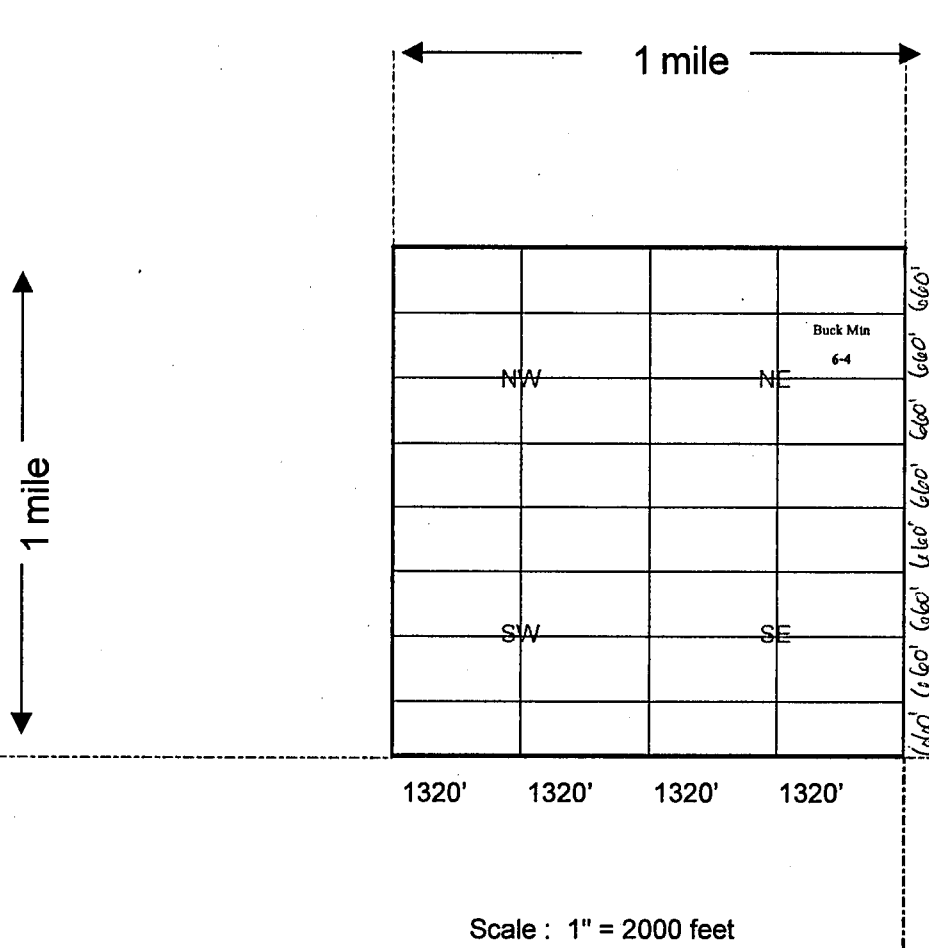
DATED AND POSTED on the ground this 17th day of April, 2014.

LOCATOR (s) SIGNATURE Cheryl Hanson Anderson AGENT

AMC 427933

GOLDEN BUCK VENTURES, LLC
Post Office Box 292
Lake Havasu City, AZ 86405-0292

MINING CLAIM MAP



Lode () Placer (x)
Millsite ()
Tunnelsite ()

RECEIVED
CLM AZ STATE OFFICE
2014 APR 25 A 11: 53
PHOENIX, ARIZONA

AMC 427933

1. The above map depicts the Buck Mtn 6-4 mining claim, which is located in Section 24, Township 15 North, Range 18 West, Gila Salt River Base and Meridian, Mohave County, Arizona showing the course and distance to a public land survey monument or to a prominent natural object.
2. The type of corner and location monuments used are as follows: Rebar and PVC 1 1/2" x 4'
3. The bearings and distances in degrees and feet between claim corners are as depicted on the map.
4. If the claim is a placer or millsite claim conforming to the public land survey, the legal description of the claim is S/2NE/4NE/4 of Section 24, Township 15 North, Range 18 West, Gila Salt River Base and Meridian, Mohave County, Arizona.

When Recorded Return Document No:

GOLDEN BUCK VENTURES, LLC
Post Office Box 292
Lake Havasu City, AZ 86405-0292


LOCATION NOTICE FOR PLACER MINING CLAIM

NOTICE IS HEREBY GIVEN that the Buck Mtn 6-5

claim has been located by Golden Buck Ventures, LLC

whose current mailing address is Post Office Box 292

Lake Havasu City, AZ 86405-0292



The general course of this claim is East to West and it is situated in Mohave County, Arizona.

This claim is 1,320 feet in length and 660 feet in width. This claim runs from the location monument located at the Northeast corner of the claim on which this location notice is posted, 1,320 feet in a Westerly direction to the Northwest corner, 660 feet in a Southerly direction to the Southwest corner, 1,320 feet in a Easterly direction to the Southeast corner and 660 feet in a Northerly direction to the Northeast corner.

This claim is marked by four monuments, one at each corner of the claim.

The location monument on which this notice is posted is situated within Section 24, Township 15 North, Range 18 West, Gila Salt River Base and Meridian, Arizona.

This claim encompasses the following legal subdivision: N/2SW/4NE/4 of Section 24, Township 15 North, Range 18 West, Gila Salt River Base and Meridian, Arizona.

The locality of this claim with reference to some natural object or permanent monument and additional information (if any) concerning its locality is as follows: Located By Legal Subdivision As Described Above.

A map, plat or sketch is attached hereto containing the information pursuant to A.R.S. § 27-203.

DATED AND POSTED on the ground this 17th day of April, 2014.

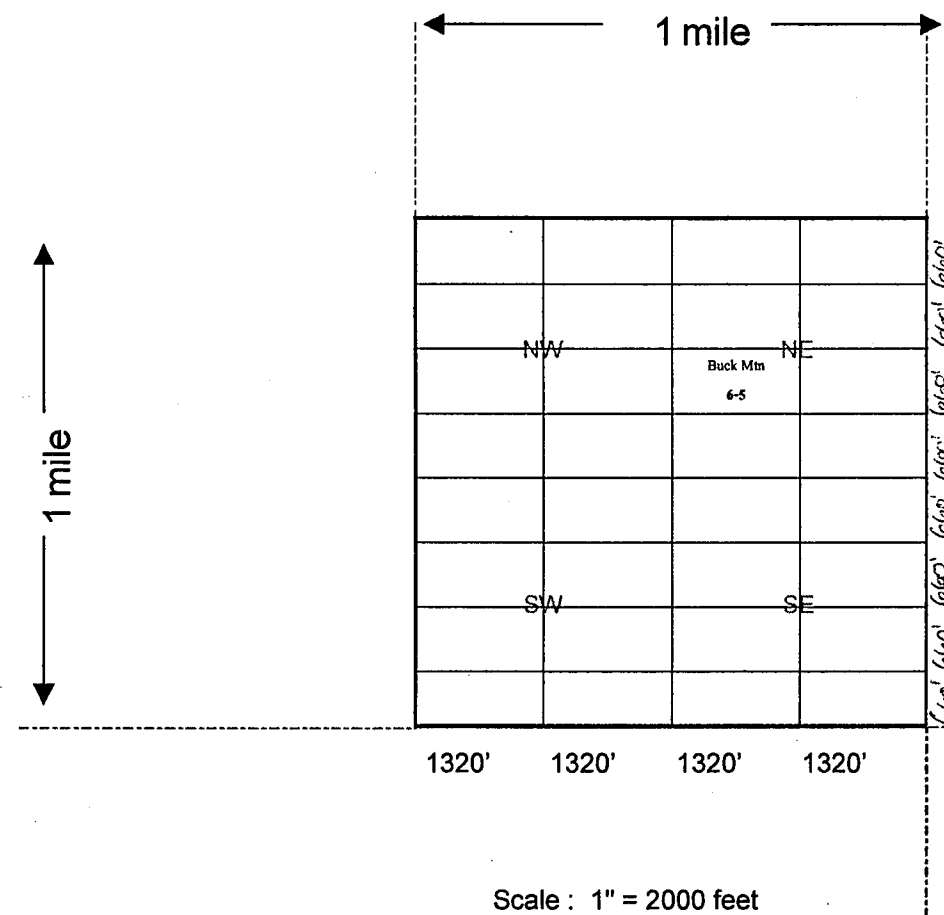
LOCATOR (s) SIGNATURE [Signature] AGENT

AMC 42 1934

GOLDEN BUCK VENTURES, LLC
Post Office Box 292
Lake Havasu City, AZ 86405-0292

MINING CLAIM MAP

Lode () Placer (x)
Millsite ()
Tunnelsite ()



RECEIVED
BLM AZ STATE OFFICE
2014 APR 25 A 11: 53
PHOENIX, ARIZONA

AMC 421934

1. The above map depicts the Buck Mtn 6-5 mining claim, which is located in Section 24, Township 15 North, Range 18 West, Gila Salt River Base and Meridian, Mohave County, Arizona showing the course and distance to a public land survey monument or to a prominent natural object.

2. The type of corner and location monuments used are as follows: Rebar and PVC 1 1/2" x 4'

3. The bearings and distances in degrees and feet between claim corners are as depicted on the map.

4. If the claim is a placer or millsite claim conforming to the public land survey, the legal description of the claim is N/2SW/4NE/4 of Section 24, Township 15 North, Range 18 West, Gila Salt River Base and Meridian, Mohave County, Arizona.

When Recorded Return Document to:

GOLDEN BUCK VENTURES, LLC
Post Office Box 292
Lake Havasu City, AZ 86405-0292

LOCATION NOTICE FOR PLACER MINING CLAIM

NOTICE IS HEREBY GIVEN that the Buck Mtn 6-6

claim has been located by Golden Buck Ventures, LLC

whose current mailing address is Post Office Box 292

Lake Havasu City, AZ 86405-0292

RECEIVED	BLM AZ STATE OFFICE	2014 APR 25 A 11:53	PHOENIX, ARIZONA
BLM Date Stamp			

The general course of this claim is East to West and it is situated in Mohave County, Arizona.

This claim is 1,320 feet in length and 660 feet in width. This claim runs from the location monument located at the Northeast corner of the claim on which this location notice is posted, 1,320 feet in a Westerly direction to the Northwest corner, 660 feet in a Southerly direction to the Southwest corner, 1,320 feet in a Easterly direction to the Southeast corner and 660 feet in a Northerly direction to the Northeast corner.

This claim is marked by four monuments, one at each corner of the claim.

The location monument on which this notice is posted is situated within Section 24, Township 15 North, Range 18 West, Gila Salt River Base and Meridian, Arizona.

This claim encompasses the following legal subdivision: N/2SE/4NE/4 of Section 24, Township 15 North, Range 18 West, Gila Salt River Base and Meridian, Arizona.

The locality of this claim with reference to some natural object or permanent monument and additional information (if any) concerning its locality is as follows: Located By Legal Subdivision As Described Above.

A map, plat or sketch is attached hereto containing the information pursuant to A.R.S. § 27-203.

DATED AND POSTED on the ground this 17th day of April, 2014.

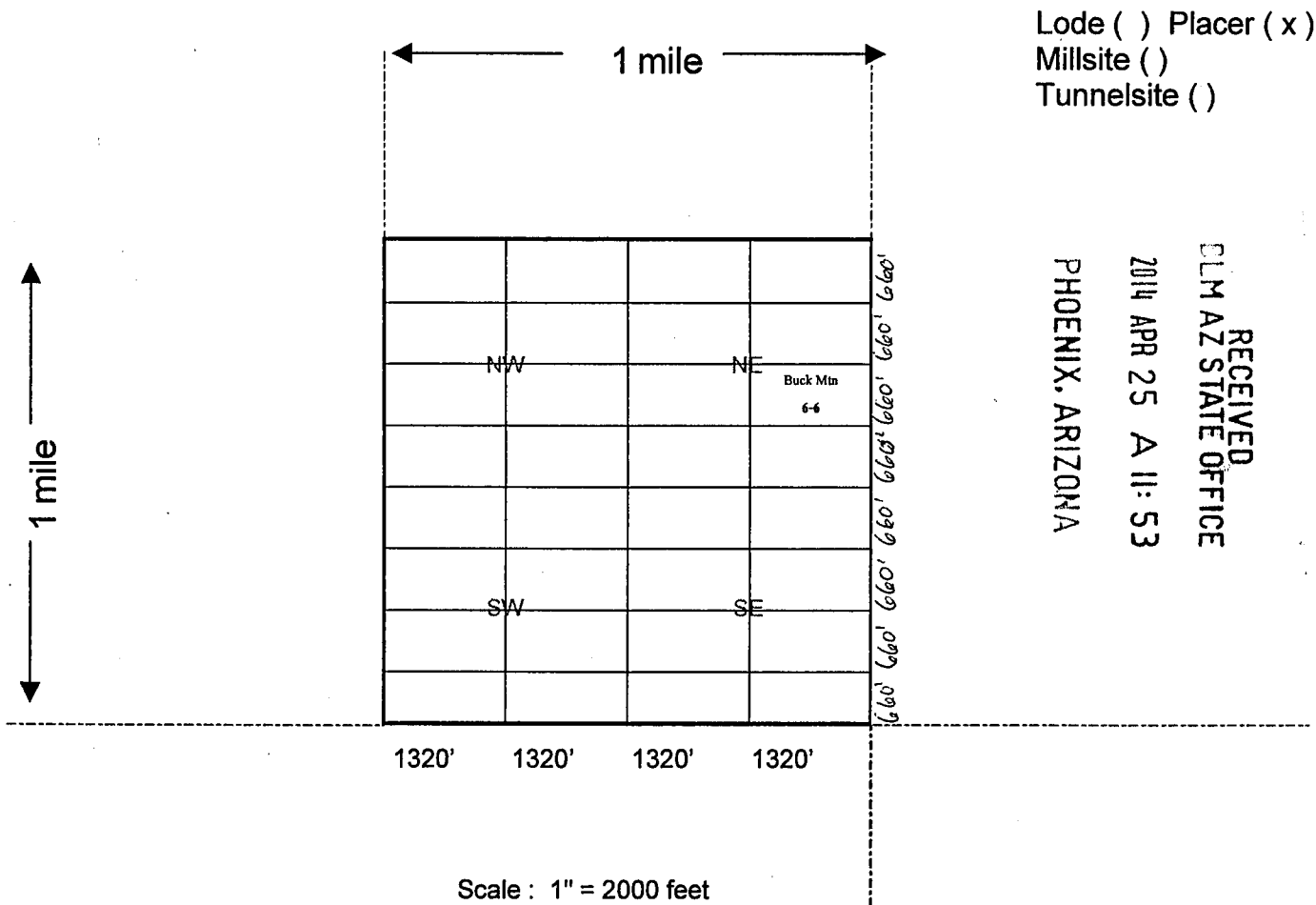
LOCATOR (s) SIGNATURE [Signature] AGENT

AM04279381

When Recorded Return Document:

GOLDEN BUCK VENTURES, LLC
Post Office Box 292
Lake Havasu City, AZ 86405-0292

MINING CLAIM MAP



1. The above map depicts the Buck Mtn 6-6 mining claim, which is located in Section 24, Township 15 North, Range 18 West, Gila Salt River Base and Meridian, Mohave County, Arizona showing the course and distance to a public land survey monument or to a prominent natural object.
2. The type of corner and location monuments used are as follows: Rebar and PVC 1 1/2" x 4'
3. The bearings and distances in degrees and feet between claim corners are as depicted on the map.
4. If the claim is a placer or millsite claim conforming to the public land survey, the legal description of the claim is N/2SE/4NE/4 of Section 24, Township 15 North, Range 18 West, Gila Salt River Base and Meridian, Mohave County, Arizona.

When Recorded Return Document to:

GOLDEN BUCK VENTURES, LLC
Post Office Box 292
Lake Havasu City, AZ 86405-0292

LOCATION NOTICE FOR PLACER MINING CLAIM

NOTICE IS HEREBY GIVEN that the Buck Mtn 6-7

claim has been located by Golden Buck Ventures, LLC

whose current mailing address is Post Office Box 292

Lake Havasu City, AZ 86405-0292

RECEIVED
BLM AZ STATE OFFICE
2014 APR 25 A 11:53
PHOENIX, ARIZONA
BLM
Date
Stamp

The general course of this claim is East to West and it is situated in Mohave County, Arizona.

This claim is 1,320 feet in length and 660 feet in width. This claim runs from the location monument located at the Northeast corner of the claim on which this location notice is posted, 1,320 feet in a Westerly direction to the Northwest corner, 660 feet in a Southerly direction to the Southwest corner, 1,320 feet in a Easterly direction to the Southeast corner and 660 feet in a Northerly direction to the Northeast corner.

This claim is marked by four monuments, one at each corner of the claim.

The location monument on which this notice is posted is situated within Section 24, Township 15 North, Range 18 West, Gila Salt River Base and Meridian, Arizona.

This claim encompasses the following legal subdivision: S/2SW/4NE/4 of Section 24, Township 15 North, Range 18 West, Gila Salt River Base and Meridian, Arizona.

The locality of this claim with reference to some natural object or permanent monument and additional information (if any) concerning its locality is as follows: Located By Legal Subdivision As Described Above.

A map, plat or sketch is attached hereto containing the information pursuant to A.R.S. § 27-203.

DATED AND POSTED on the ground this 17th day of April, 20 14.

LOCATOR (s) SIGNATURE *Debra J. Jensen Anderson* AGENT

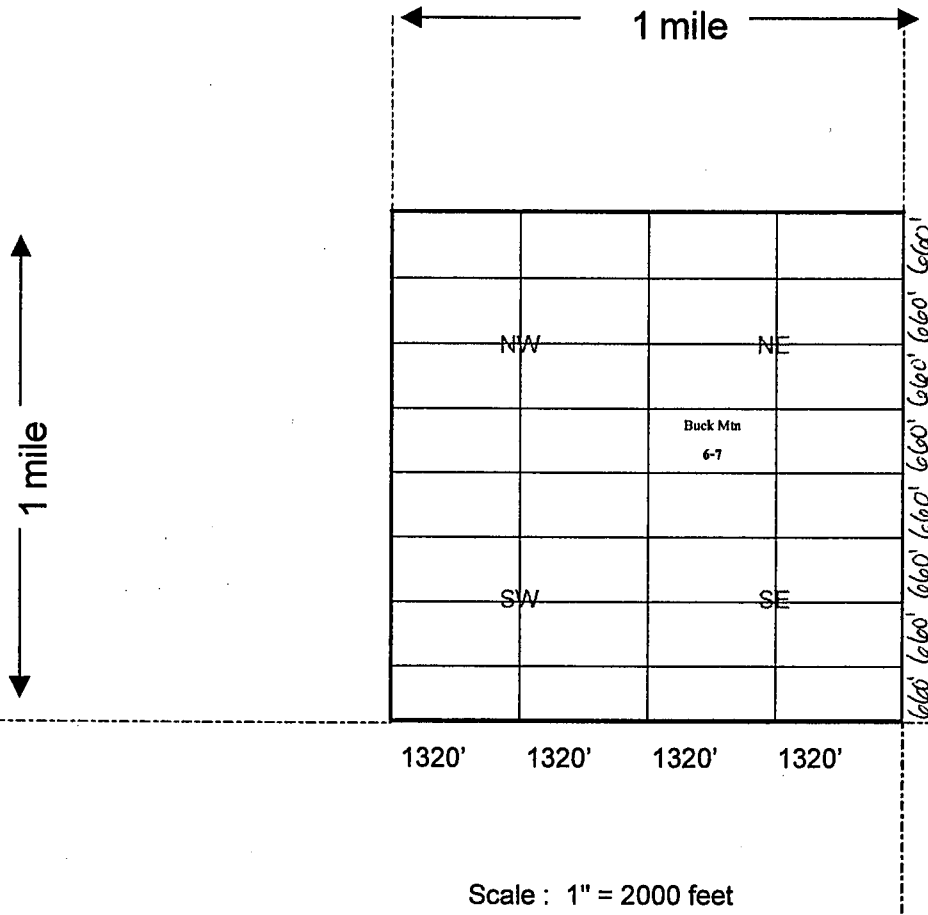
AN0421936

When Recorded Return Document:

GOLDEN BUCK VENTURES, LLC
Post Office Box 292
Lake Havasu City, AZ 86405-0292

MINING CLAIM MAP

Lode () Placer (x)
Millsite ()
Tunnelsite ()



RECEIVED
ELM AZ STATE OFFICE
2014 APR 25 A 11: 53
PHOENIX, ARIZONA

AM0427956

1. The above map depicts the Buck Mtn 6-7 mining claim, which is located in Section 24, Township 15 North, Range 18 West, Gila Salt River Base and Meridian, Mohave County, Arizona showing the course and distance to a public land survey monument or to a prominent natural object.

2. The type of corner and location monuments used are as follows: Rebar and PVC 1 1/2" x 4'

3. The bearings and distances in degrees and feet between claim corners are as depicted on the map.

4. If the claim is a placer or millsite claim conforming to the public land survey, the legal description of the claim is S/2SW/4NE/4 of Section 24, Township 15 North, Range 18 West, Gila Salt River Base and Meridian, Mohave County, Arizona.

When Recorded Return Document No:

GOLDEN BUCK VENTURES, LLC
Post Office Box 292
Lake Havasu City, AZ 86405-0292

LOCATION NOTICE FOR PLACER MINING CLAIM

NOTICE IS HEREBY GIVEN that the Buck Mtn 6-8

claim has been located by Golden Buck Ventures, LLC

whose current mailing address is Post Office Box 292

Lake Havasu City, AZ 86405-0292

RECEIVED
BLM AZ STATE OFFICE
2014 APR 25 A 11:53
PHOENIX, ARIZONA
BLM
Date
Stamp

The general course of this claim is East to West and it is situated in Mohave County, Arizona.

This claim is 1,320 feet in length and 660 feet in width. This claim runs from the location monument located at the Northeast corner of the claim on which this location notice is posted, 1,320 feet in a Westerly direction to the Northwest corner, 660 feet in a Southerly direction to the Southwest corner, 1,320 feet in a Easterly direction to the Southeast corner and 660 feet in a Northerly direction to the Northeast corner.

This claim is marked by four monuments, one at each corner of the claim.

The location monument on which this notice is posted is situated within Section 24, Township 15 North, Range 18 West, Gila Salt River Base and Meridian, Arizona.

This claim encompasses the following legal subdivision: S/2SE/4NE/4 of Section 24, Township 15 North, Range 18 West, Gila Salt River Base and Meridian, Arizona.

The locality of this claim with reference to some natural object or permanent monument and additional information (if any) concerning its locality is as follows: Located By Legal Subdivision As Described Above.

A map, plat or sketch is attached hereto containing the information pursuant to A.R.S. § 27-203.

DATED AND POSTED on the ground this 17th day of April, 2014.

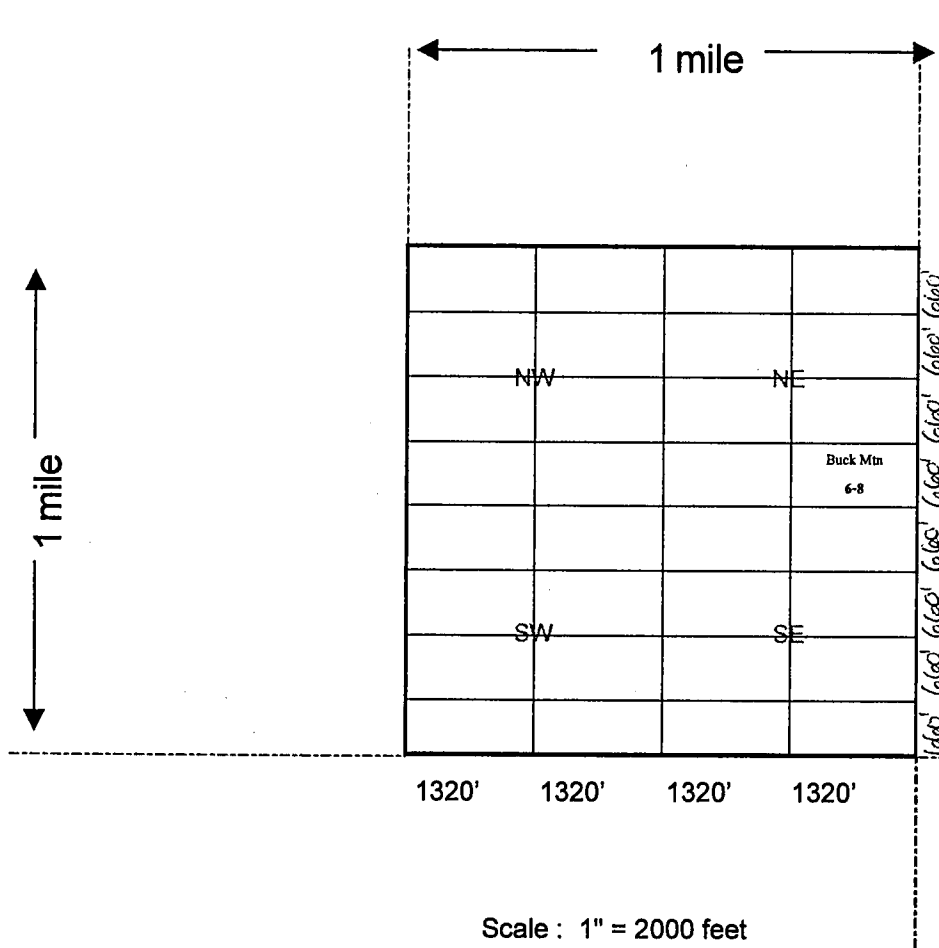
LOCATOR (s) SIGNATURE [Signature] AGENT

ANG 27937

When Recorded Return Document:

GOLDEN BUCK VENTURES, LLC
Post Office Box 292
Lake Havasu City, AZ 86405-0292

MINING CLAIM MAP



Lode () Placer (x)
Millsite ()
Tunnelsite ()

RECEIVED
BLM AZ STATE OFFICE
2014 APR 25 A 11:53
PHOENIX, ARIZONA

AN0427937

1. The above map depicts the Buck Mtn 6-8 mining claim, which is located in Section 24, Township 15 North, Range 18 West, Gila Salt River Base and Meridian, Mohave County, Arizona showing the course and distance to a public land survey monument or to a prominent natural object.

2. The type of corner and location monuments used are as follows: Rebar and PVC 1 1/2" x 4'

3. The bearings and distances in degrees and feet between claim corners are as depicted on the map.

4. If the claim is a placer or millsite claim conforming to the public land survey, the legal description of the claim is S/2SE/4NE/4 of Section 24, Township 15 North, Range 18 West, Gila Salt River Base and Meridian, Mohave County, Arizona.

When Recorded Return Document to:
GOLDEN BUCK VENTURES, LLC
Post Office Box 292
Lake Havasu City, AZ 86405-0292

LOCATION NOTICE FOR PLACER MINING CLAIM

NOTICE IS HEREBY GIVEN that the Buck Mtn 7-2
claim has been located by Golden Buck Ventures, LLC
whose current mailing address is Post Office Box 292
Lake Havasu City, AZ 86405-0292

RECEIVED
BLM AZ STATE OFFICE
2014 APR 25 A 11: 53
PHOENIX, ARIZONA
BLM
Date
Stamp

The general course of this claim is East to West and it is situated in
Mohave County, Arizona.

This claim is 1,320 feet in length and 660 feet in width. This claim runs from the location
monument located at the Northeast corner of the claim on which this location notice is posted,
1,320 feet in a Westerly direction to the Northwest corner, 660 feet in a Southerly
direction to the Southwest corner, 1,320 feet in a Easterly direction to the
Southeast corner and 660 feet in a Northerly direction to the Northeast corner.

This claim is marked by four monuments, one at each corner of the claim.

The location monument on which this notice is posted is situated within
Section 24, Township 15 North, Range 18 West, Gila Salt River Base and Meridian, Arizona.

This claim encompasses the following legal subdivision: N/2NE/4SE/4 of
Section 24, Township 15 North, Range 18 West, Gila Salt River Base and Meridian, Arizona.

The locality of this claim with reference to some natural object or permanent monument and additional
information (if any) concerning its locality is as follows: Located By Legal Subdivision As Described Above.

A map, plat or sketch is attached hereto containing the information pursuant to A.R.S. § 27-203.

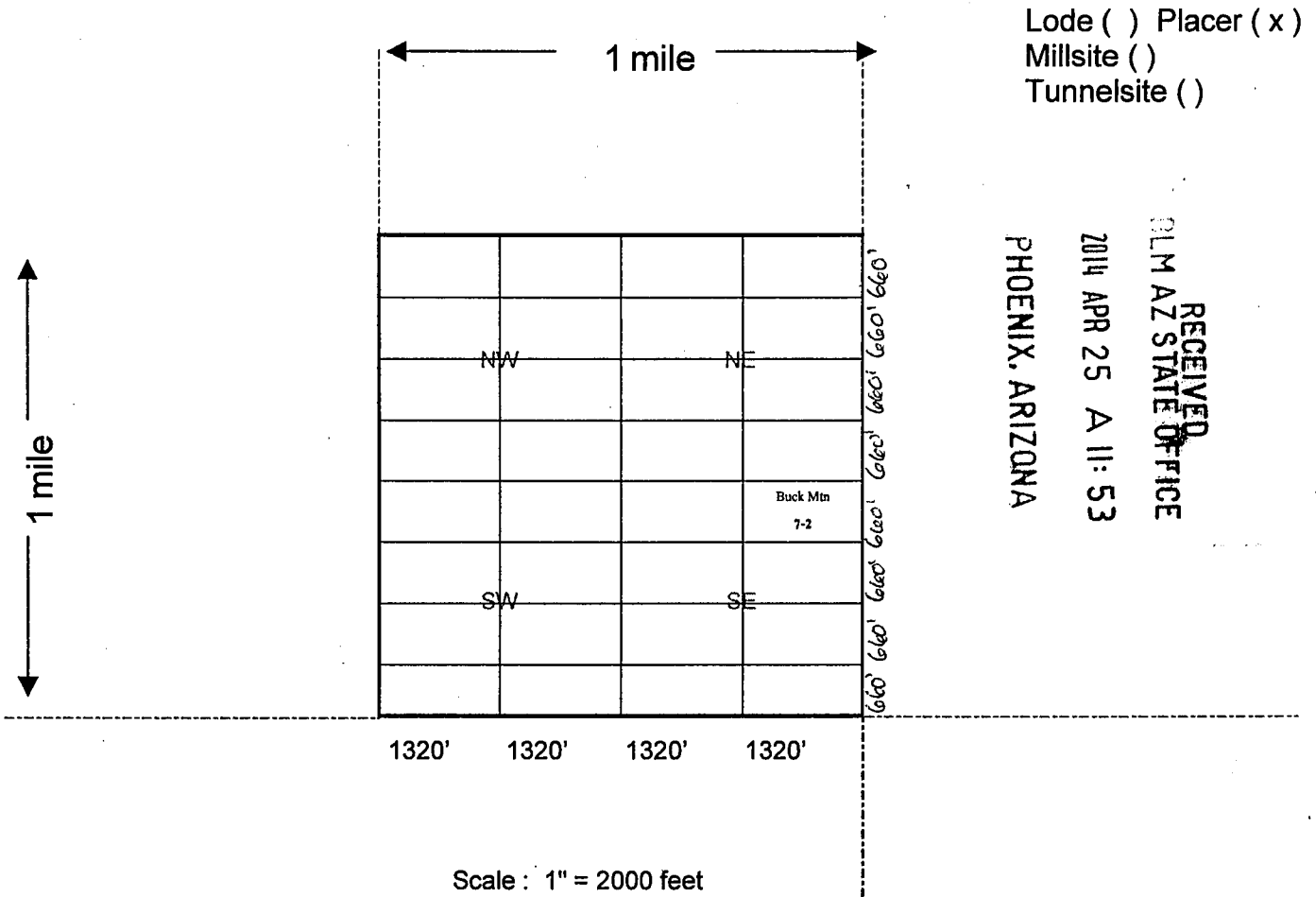
DATED AND POSTED on the ground this 17th day of April, 2014.

LOCATOR (s) SIGNATURE [Signature], AGENT

AMC 421930

GOLDEN BUCK VENTURES, LLC
Post Office Box 292
Lake Havasu City, AZ 86405-0292

MINING CLAIM MAP



AM0427938

1. The above map depicts the Buck Mtn 7-2 mining claim, which is located in Section 24, Township 15 North, Range 18 West, Gila Salt River Base and Meridian, Mohave County, Arizona showing the course and distance to a public land survey monument or to a prominent natural object.

2. The type of corner and location monuments used are as follows: Rebar and PVC 1 1/2" x 4'

3. The bearings and distances in degrees and feet between claim corners are as depicted on the map.

4. If the claim is a placer or millsite claim conforming to the public land survey, the legal description of the claim is N/2NE/4SE/4 of Section 24, Township 15 North, Range 18 West, Gila Salt River Base and Meridian, Mohave County, Arizona.

When Recorded Return Document to:

GOLDEN BUCK VENTURES, LLC
Post Office Box 292
Lake Havasu City, AZ 86405-0292

LOCATION NOTICE FOR PLACER MINING CLAIM

NOTICE IS HEREBY GIVEN that the Buck Mtn 7-3

claim has been located by Golden Buck Ventures, LLC

whose current mailing address is Post Office Box 292

Lake Havasu City, AZ 86405-0292

RECEIVED	BLM AZ STATE OFFICE	2014 APR 25 A 11:53	PHOENIX, ARIZONA
BLM Date Stamp			

The general course of this claim is East to West and it is situated in Mohave County, Arizona.

This claim is 1,320 feet in length and 660 feet in width. This claim runs from the location monument located at the Northeast corner of the claim on which this location notice is posted, 1,320 feet in a Westerly direction to the Northwest corner, 660 feet in a Southerly direction to the Southwest corner, 1,320 feet in a Easterly direction to the Southeast corner and 660 feet in a Northerly direction to the Northeast corner.

This claim is marked by four monuments, one at each corner of the claim.

The location monument on which this notice is posted is situated within Section 24, Township 15 North, Range 18 West, Gila Salt River Base and Meridian, Arizona.

This claim encompasses the following legal subdivision: S/2NW/4SE/4 of Section 24, Township 15 North, Range 18 West, Gila Salt River Base and Meridian, Arizona.

The locality of this claim with reference to some natural object or permanent monument and additional information (if any) concerning its locality is as follows: Located By Legal Subdivision As Described Above.

A map, plat or sketch is attached hereto containing the information pursuant to A.R.S. § 27-203.

DATED AND POSTED on the ground this 17th day of April, 2014.

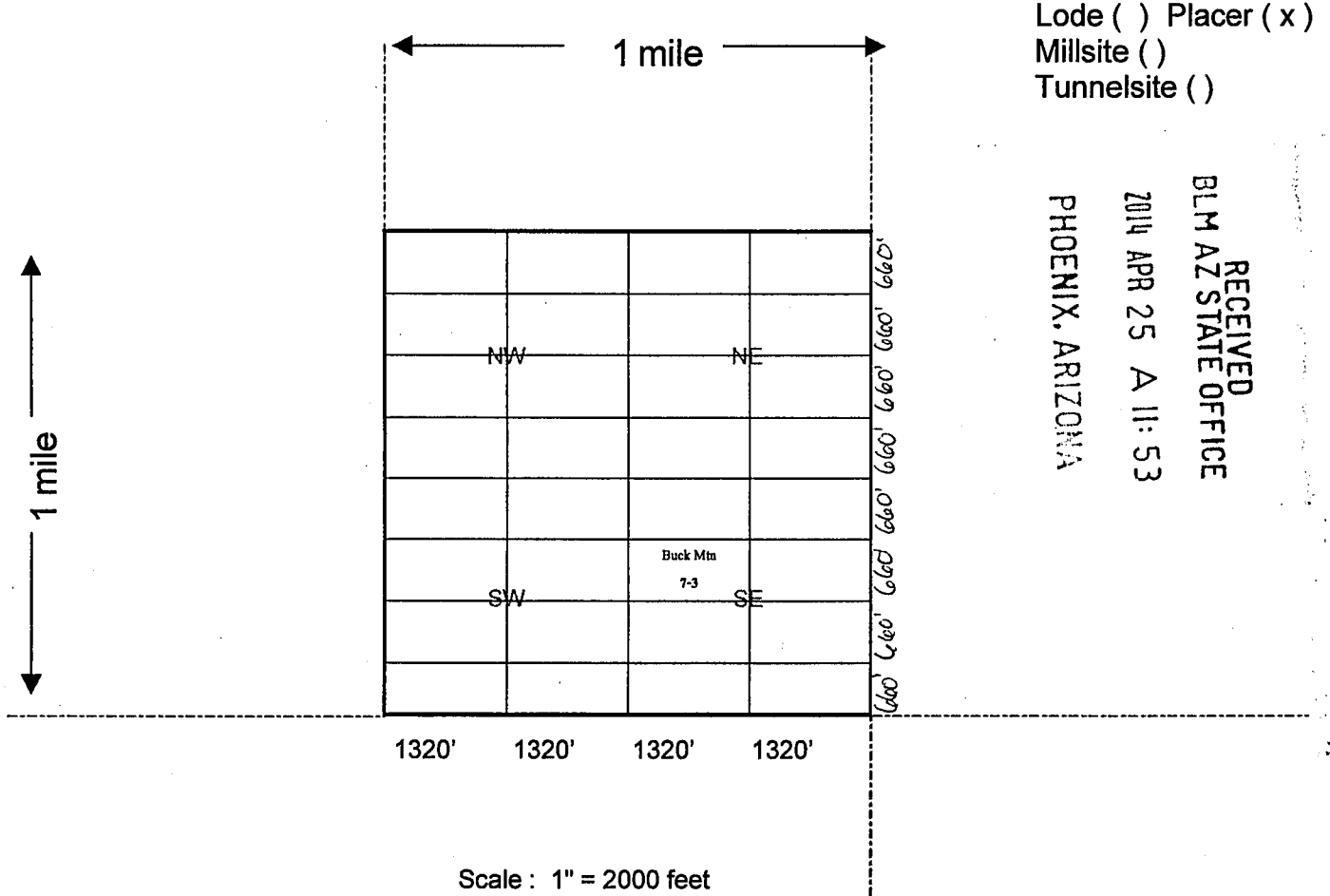
LOCATOR (s) SIGNATURE [Signature] AGENT

ANG 421939

When Recorded Return Document:

GOLDEN BUCK VENTURES, LLC
Post Office Box 292
Lake Havasu City, AZ 86405-0292

MINING CLAIM MAP



1. The above map depicts the Buck Mtn 7-3 mining claim, which is located in Section 24, Township 15 North, Range 18 West, Gila Salt River Base and Meridian, Mohave County, Arizona showing the course and distance to a public land survey monument or to a prominent natural object.
2. The type of corner and location monuments used are as follows: Rebar and PVC 1 1/2" x 4'
3. The bearings and distances in degrees and feet between claim corners are as depicted on the map.
4. If the claim is a placer or millsite claim conforming to the public land survey, the legal description of the claim is S/2NW/4SE/4 of Section 24, Township 15 North, Range 18 West, Gila Salt River Base and Meridian, Mohave County, Arizona.

When Recorded Return Document to:

GOLDEN BUCK VENTURES, LLC
Post Office Box 292
Lake Havasu City, AZ 86405-0292

LOCATION NOTICE FOR PLACER MINING CLAIM

NOTICE IS HEREBY GIVEN that the Buck Mtn 7-4

claim has been located by Golden Buck Ventures, LLC

whose current mailing address is Post Office Box 292

Lake Havasu City, AZ 86405-0292

RECEIVED
BLM AZ STATE OFFICE
2014 APR 25 A 11:53
PHOENIX, ARIZONA
BLM
Date
Stamp

The general course of this claim is East to West and it is situated in Mohave County, Arizona.

This claim is 1,320 feet in length and 660 feet in width. This claim runs from the location monument located at the Northeast corner of the claim on which this location notice is posted,

1,320 feet in a Westerly direction to the Northwest corner, 660 feet in a Southerly direction to the Southwest corner, 1,320 feet in a Easterly direction to the Southeast corner and 660 feet in a Northerly direction to the Northeast corner.

This claim is marked by four monuments, one at each corner of the claim.

The location monument on which this notice is posted is situated within Section 24, Township 15 North, Range 18 West, Gila Salt River Base and Meridian, Arizona.

This claim encompasses the following legal subdivision: S/2NE/4SE/4 of Section 24, Township 15 North, Range 18 West, Gila Salt River Base and Meridian, Arizona.

The locality of this claim with reference to some natural object or permanent monument and additional information (if any) concerning its locality is as follows: Located By Legal Subdivision As Described Above.

A map, plat or sketch is attached hereto containing the information pursuant to A.R.S. § 27-203.

DATED AND POSTED on the ground this 17th day of April, 2014.

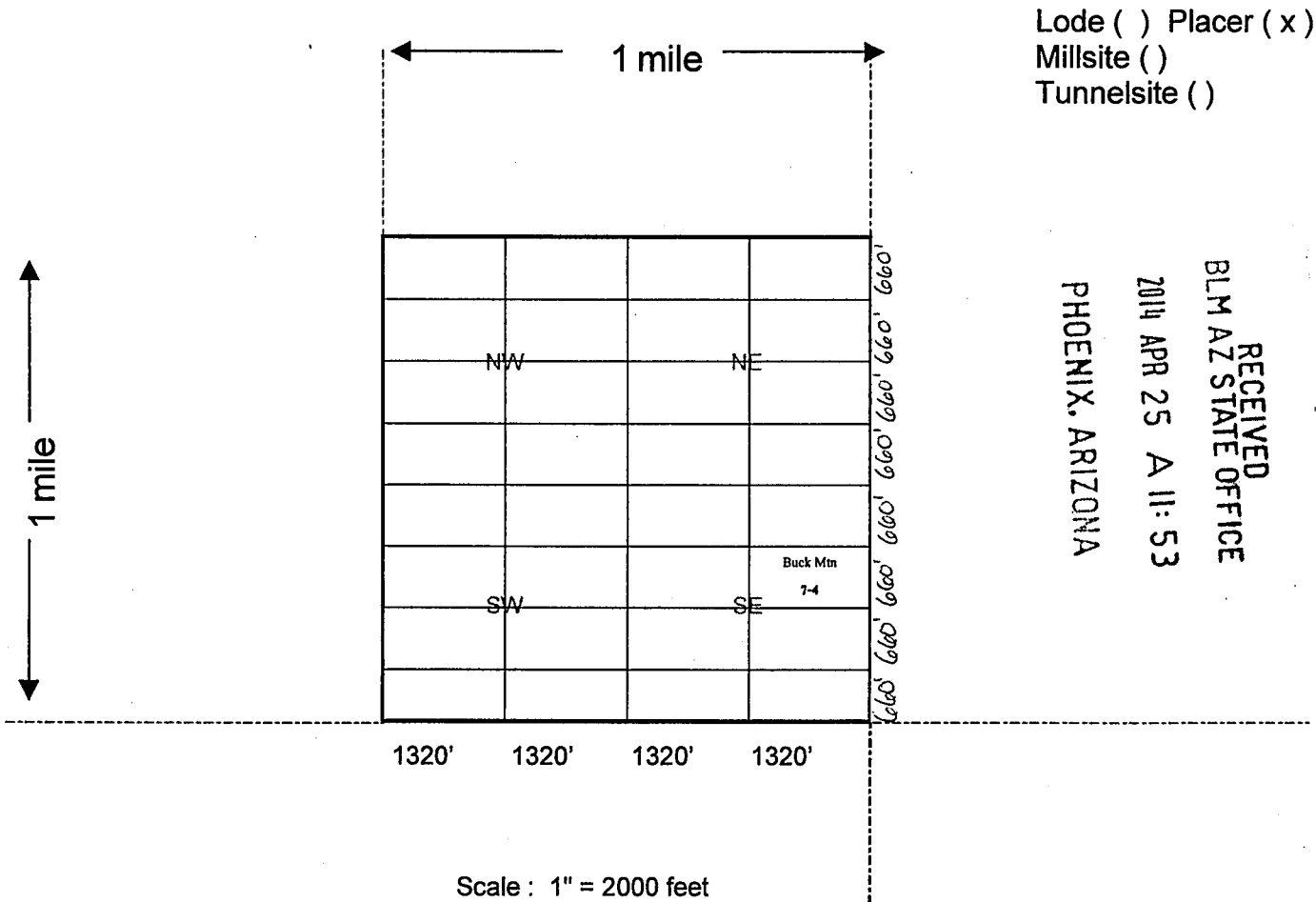
LOCATOR (s) SIGNATURE Jarvis Howard Anderson AGENT

ANG421940

When Recorded Return Document:

GOLDEN BUCK VENTURES, LLC
Post Office Box 292
Lake Havasu City, AZ 86405-0292

MINING CLAIM MAP



1. The above map depicts the Buck Mtn 7-4 mining claim, which is located in Section 24, Township 15 North, Range 18 West, Gila Salt River Base and Meridian, Mohave County, Arizona showing the course and distance to a public land survey monument or to a prominent natural object.
2. The type of corner and location monuments used are as follows: Rebar and PVC 1 1/2" x 4'
3. The bearings and distances in degrees and feet between claim corners are as depicted on the map.
4. If the claim is a placer or millsite claim conforming to the public land survey, the legal description of the claim is S/2NE/4SE/4 of Section 24, Township 15 North, Range 18 West, Gila Salt River Base and Meridian, Mohave County, Arizona.

When Recorded Return Document to:

GOLDEN BUCK VENTURES, LLC
Post Office Box 292
Lake Havasu City, AZ 86405-0292

LOCATION NOTICE FOR PLACER MINING CLAIM

NOTICE IS HEREBY GIVEN that the Buck Mtn 7-5

claim has been located by Golden Buck Ventures, LLC

whose current mailing address is Post Office Box 292

Lake Havasu City, AZ 86405-0292

RECEIVED
BLM AZ STATE OFFICE
2014 APR 25 A 11:54
PHOENIX, ARIZONA
BLM
Date
Stamp

The general course of this claim is East to West and it is situated in Mohave County, Arizona.

This claim is 1,320 feet in length and 660 feet in width. This claim runs from the location monument located at the Northeast corner of the claim on which this location notice is posted, 1,320 feet in a Westerly direction to the Northwest corner, 660 feet in a Southerly direction to the Southwest corner, 1,320 feet in a Easterly direction to the Southeast corner and 660 feet in a Northerly direction to the Northeast corner.

This claim is marked by four monuments, one at each corner of the claim.

The location monument on which this notice is posted is situated within Section 24, Township 15 North, Range 18 West, Gila Salt River Base and Meridian, Arizona.

This claim encompasses the following legal subdivision: N/2SW/4SE/4 of Section 24, Township 15 North, Range 18 West, Gila Salt River Base and Meridian, Arizona.

The locality of this claim with reference to some natural object or permanent monument and additional information (if any) concerning its locality is as follows: Located By Legal Subdivision As Described Above.

A map, plat or sketch is attached hereto containing the information pursuant to A.R.S. § 27-203.

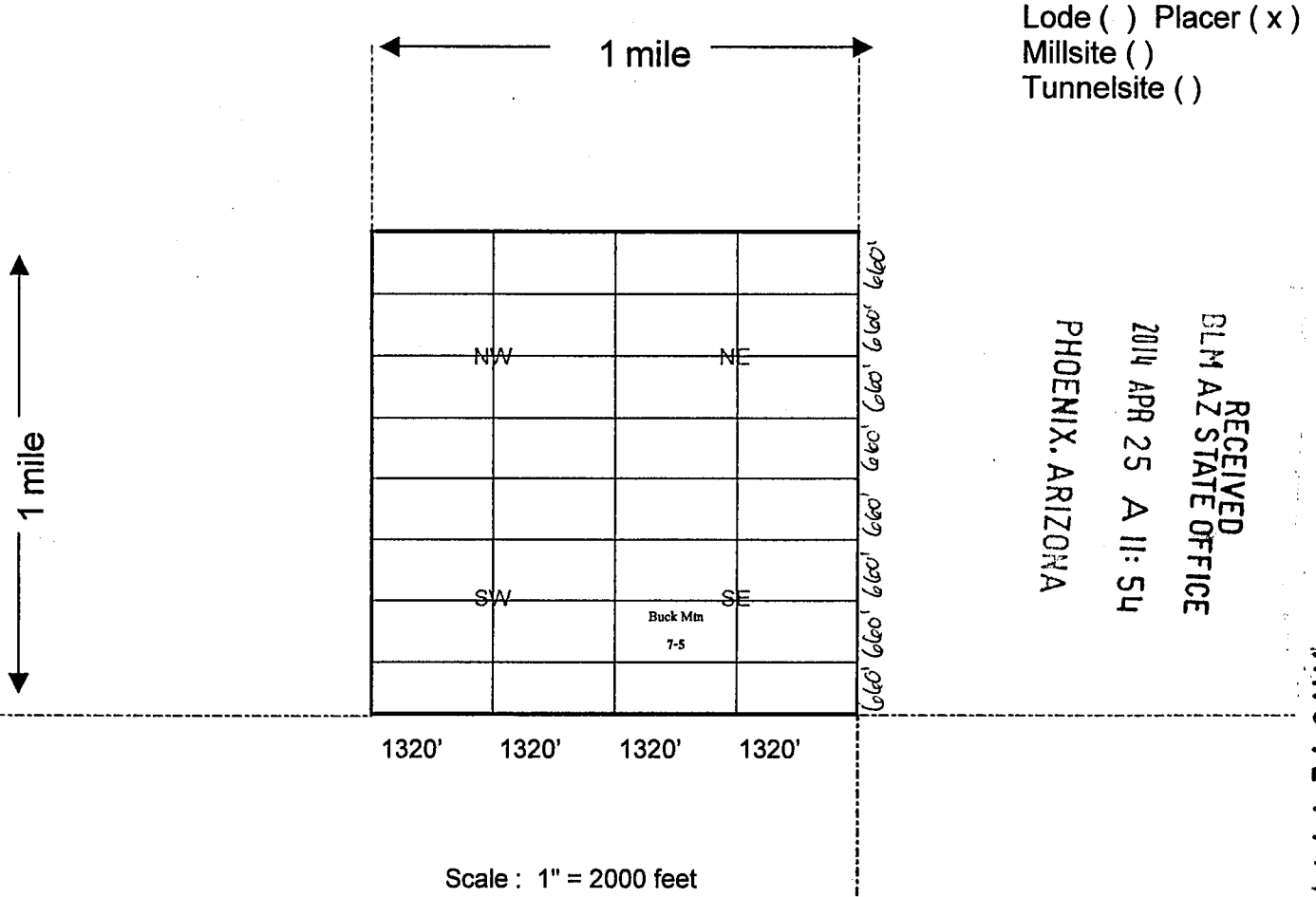
DATED AND POSTED on the ground this 17th day of April, 2014.

LOCATOR (s) SIGNATURE Jaurie Howard Anderson AGENT

AM04219911

GOLDEN BUCK VENTURES, LLC
Post Office Box 292
Lake Havasu City, AZ 86405-0292

MINING CLAIM MAP



1. The above map depicts the Buck Mtn 7-5 mining claim, which is located in Section 24, Township 15 North, Range 18 West, Gila Salt River Base and Meridian, Mohave County, Arizona showing the course and distance to a public land survey monument or to a prominent natural object.
2. The type of corner and location monuments used are as follows: Rebar and PVC 1 1/2" x 4'
3. The bearings and distances in degrees and feet between claim corners are as depicted on the map.
4. If the claim is a placer or millsite claim conforming to the public land survey, the legal description of the claim is N/2SW/4SE/4 of Section 24, Township 15 North, Range 18 West, Gila Salt River Base and Meridian, Mohave County, Arizona.

When Recorded Return Document to:

GOLDEN BUCK VENTURES, LLC
Post Office Box 292
Lake Havasu City, AZ 86405-0292

LOCATION NOTICE FOR PLACER MINING CLAIM

NOTICE IS HEREBY GIVEN that the Buck Mtn 7-6

claim has been located by Golden Buck Ventures, LLC

whose current mailing address is Post Office Box 292

Lake Havasu City, AZ 86405-0292

RECEIVED
BLM AZ STATE OFFICE
2014 APR 25 A 11:54
PHOENIX, ARIZONA
BLM
Date
Stamp

The general course of this claim is East to West and it is situated in Mohave County, Arizona.

This claim is 1,320 feet in length and 660 feet in width. This claim runs from the location monument located at the Northeast corner of the claim on which this location notice is posted, 1,320 feet in a Westerly direction to the Northwest corner, 660 feet in a Southerly direction to the Southwest corner, 1,320 feet in a Easterly direction to the Southeast corner and 660 feet in a Northerly direction to the Northeast corner.

This claim is marked by four monuments, one at each corner of the claim.

The location monument on which this notice is posted is situated within Section 24, Township 15 North, Range 18 West, Gila Salt River Base and Meridian, Arizona.

This claim encompasses the following legal subdivision: N/2SE/4SE/4 of Section 24, Township 15 North, Range 18 West, Gila Salt River Base and Meridian, Arizona.

The locality of this claim with reference to some natural object or permanent monument and additional information (if any) concerning its locality is as follows: Located By Legal Subdivision As Described Above.

A map, plat or sketch is attached hereto containing the information pursuant to A.R.S. § 27-203.

DATED AND POSTED on the ground this 17th day of April, 20 14.

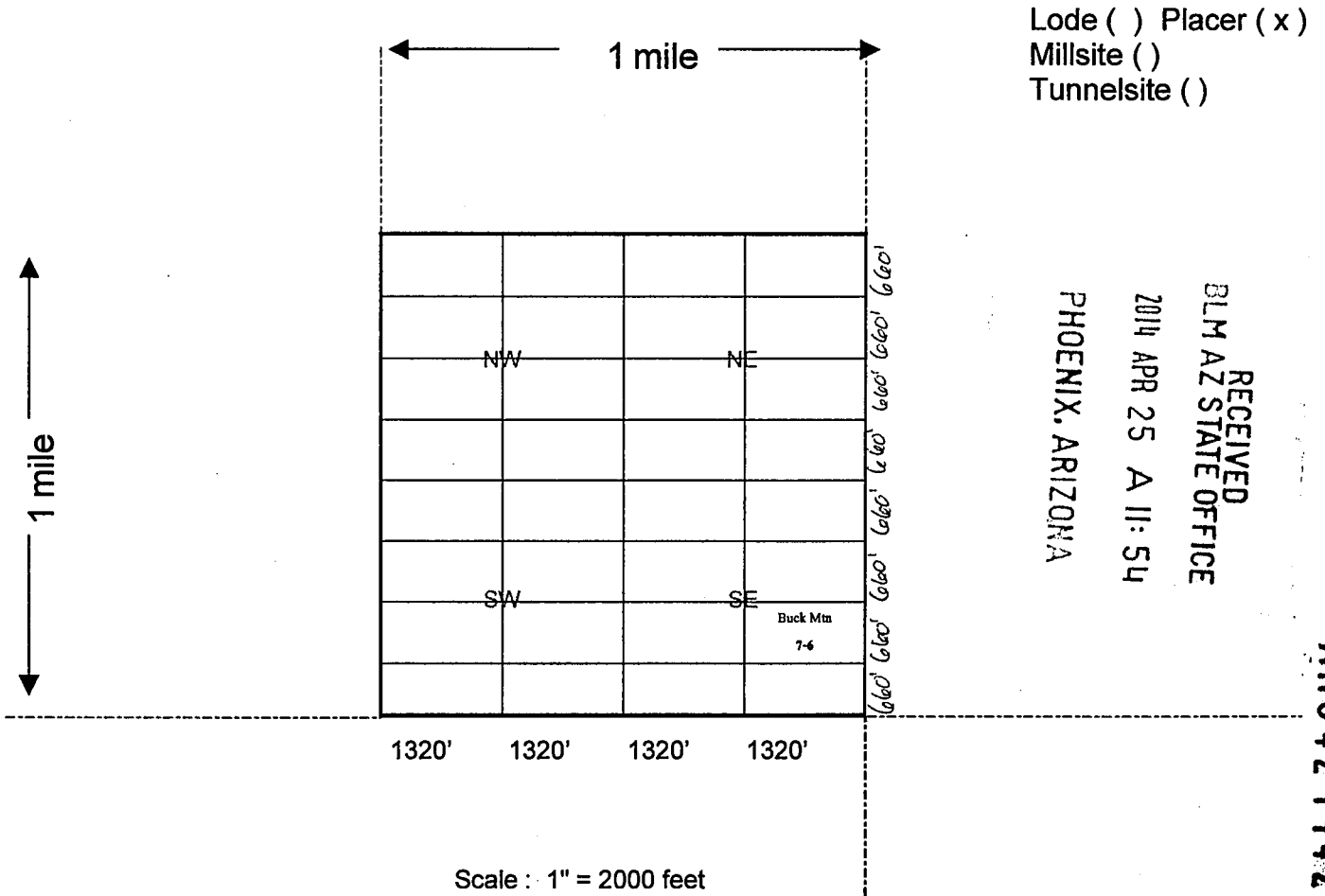
LOCATOR (s) SIGNATURE Carrie K. Horn, AGENT

AN04279421

When Recorded Return Document :

GOLDEN BUCK VENTURES, LLC
Post Office Box 292
Lake Havasu City, AZ 86405-0292

MINING CLAIM MAP



1. The above map depicts the Buck Mtn 7-6 mining claim, which is located in Section 24, Township 15 North, Range 18 West, Gila Salt River Base and Meridian, Mohave County, Arizona showing the course and distance to a public land survey monument or to a prominent natural object.
2. The type of corner and location monuments used are as follows: Rebar and PVC 1 1/2" x 4'
3. The bearings and distances in degrees and feet between claim corners are as depicted on the map.
4. If the claim is a placer or millsite claim conforming to the public land survey, the legal description of the claim is N/2SE/4SE/4 of Section 24, Township 15 North, Range 18 West, Gila Salt River Base and Meridian, Mohave County, Arizona.

When Recorded Return Document:

GOLDEN BUCK VENTURES, LLC
Post Office Box 292
Lake Havasu City, AZ 86405-0292


LOCATION NOTICE FOR PLACER MINING CLAIM

NOTICE IS HEREBY GIVEN that the Buck Mtn 7-7

claim has been located by Golden Buck Ventures, LLC

whose current mailing address is Post Office Box 292

Lake Havasu City, AZ 86405-0292



The general course of this claim is East to West and it is situated in Mohave County, Arizona.

This claim is 1,320 feet in length and 660 feet in width. This claim runs from the location monument located at the Northeast corner of the claim on which this location notice is posted, 1,320 feet in a Westerly direction to the Northwest corner, 660 feet in a Southerly direction to the Southwest corner, 1,320 feet in a Easterly direction to the Southeast corner and 660 feet in a Northerly direction to the Northeast corner.

This claim is marked by four monuments, one at each corner of the claim.

The location monument on which this notice is posted is situated within Section 24, Township 15 North, Range 18 West, Gila Salt River Base and Meridian, Arizona.

This claim encompasses the following legal subdivision: S/2SW/4SE/4 of Section 24, Township 15 North, Range 18 West, Gila Salt River Base and Meridian, Arizona.

The locality of this claim with reference to some natural object or permanent monument and additional information (if any) concerning its locality is as follows: Located By Legal Subdivision As Described Above.

A map, plat or sketch is attached hereto containing the information pursuant to A.R.S. § 27-203.

DATED AND POSTED on the ground this 17th day of April, 20 14.

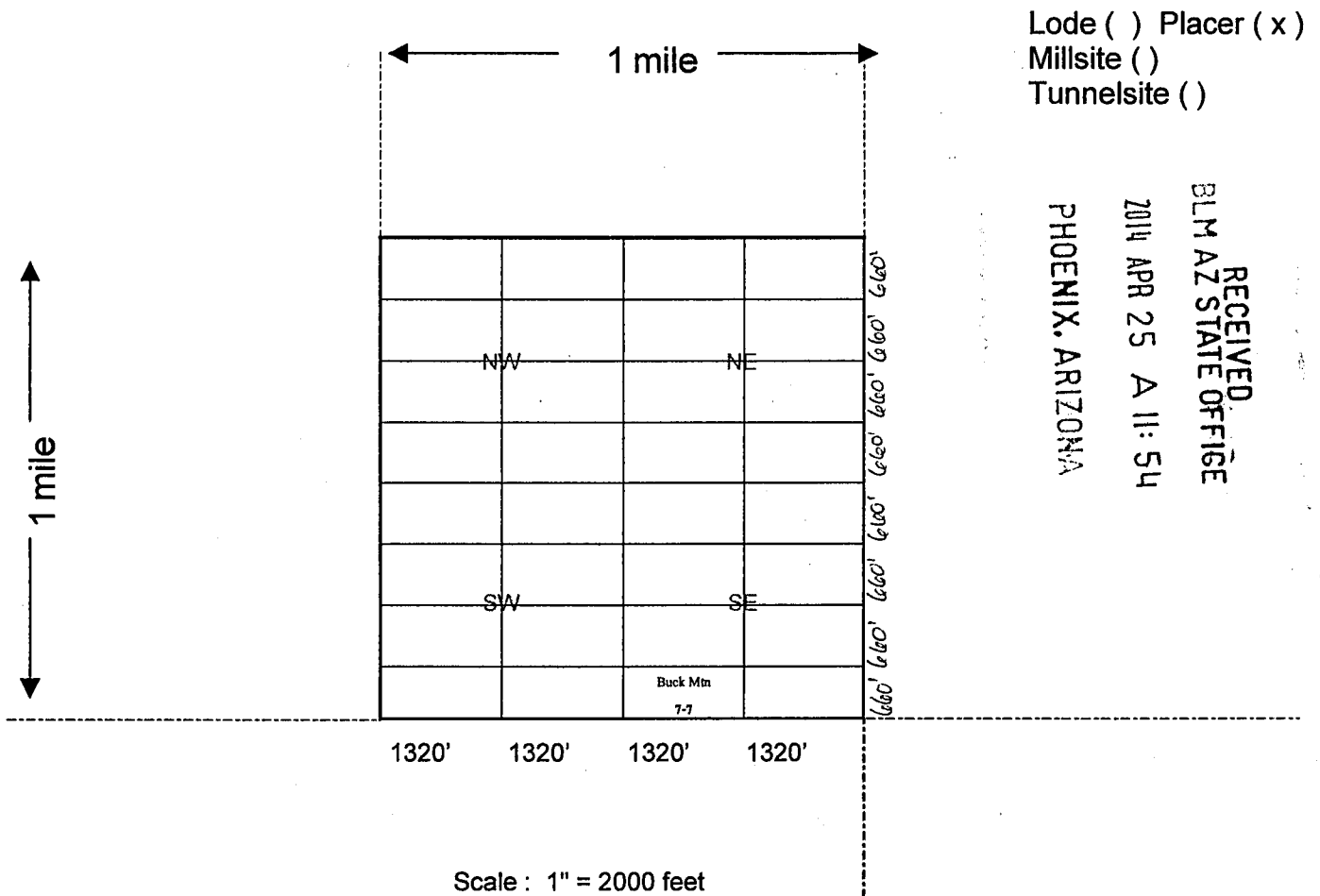
LOCATOR (s) SIGNATURE [Signature] AGENT

AN0421943

When Recorded Return Document # |||:

GOLDEN BUCK VENTURES, LLC
Post Office Box 292
Lake Havasu City, AZ 86405-0292

MINING CLAIM MAP



1. The above map depicts the Buck Mtn 7-7 mining claim, which is located in Section 24, Township 15 North, Range 18 West, Gila Salt River Base and Meridian, Mohave County, Arizona showing the course and distance to a public land survey monument or to a prominent natural object.

2. The type of corner and location monuments used are as follows: Rebar and PVC 1 1/2" x 4'

3. The bearings and distances in degrees and feet between claim corners are as depicted on the map.

4. If the claim is a placer or millsite claim conforming to the public land survey, the legal description of the claim is S/2SW/4SE/4 of Section 24, Township 15 North, Range 18 West, Gila Salt River Base and Meridian, Mohave County, Arizona.

When Recorded Return Document to:

GOLDEN BUCK VENTURES, LLC
Post Office Box 292
Lake Havasu City, AZ 86405-0292

LOCATION NOTICE FOR PLACER MINING CLAIM

NOTICE IS HEREBY GIVEN that the Buck Mtn 7-8

claim has been located by Golden Buck Ventures, LLC

whose current mailing address is Post Office Box 292

Lake Havasu City, AZ 86405-0292

RECEIVED
BLM AZ STATE OFFICE
2014 APR 25 A 11:54
PHOENIX, ARIZONA
BLM
Date
Stamp

The general course of this claim is East to West and it is situated in Mohave County, Arizona.

This claim is 1,320 feet in length and 660 feet in width. This claim runs from the location monument located at the Northeast corner of the claim on which this location notice is posted, 1,320 feet in a Westerly direction to the Northwest corner, 660 feet in a Southerly direction to the Southwest corner, 1,320 feet in a Easterly direction to the Southeast corner and 660 feet in a Northerly direction to the Northeast corner.

This claim is marked by four monuments, one at each corner of the claim.

The location monument on which this notice is posted is situated within Section 24, Township 15 North, Range 18 West, Gila Salt River Base and Meridian, Arizona.

This claim encompasses the following legal subdivision: S/2SE/4SE/4 of Section 24, Township 15 North, Range 18 West, Gila Salt River Base and Meridian, Arizona.

The locality of this claim with reference to some natural object or permanent monument and additional information (if any) concerning its locality is as follows: Located By Legal Subdivision As Described Above.

A map, plat or sketch is attached hereto containing the information pursuant to A.R.S. § 27-203.

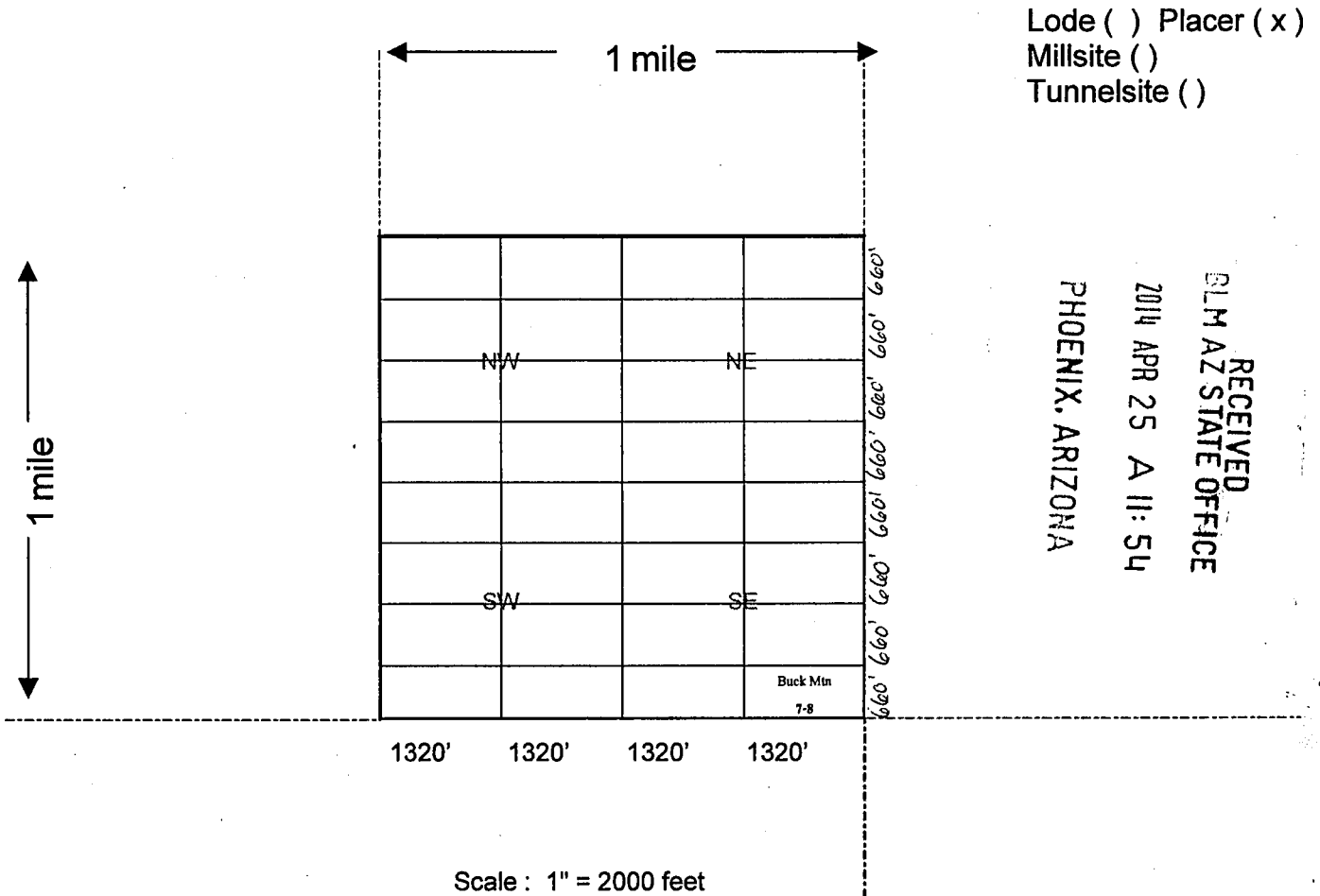
DATED AND POSTED on the ground this 17th day of April, 20 14.

LOCATOR (s) SIGNATURE [Signature], AGENT

AM0427944

GOLDEN BUCK VENTURES, LLC
Post Office Box 292
Lake Havasu City, AZ 86405-0292

MINING CLAIM MAP



1. The above map depicts the Buck Mtn 7-8 mining claim, which is located in Section 24, Township 15 North, Range 18 West, Gila Salt River Base and Meridian, Mohave County, Arizona showing the course and distance to a public land survey monument or to a prominent natural object.
2. The type of corner and location monuments used are as follows: Rebar and PVC 1 1/2" x 4'
3. The bearings and distances in degrees and feet between claim corners are as depicted on the map.
4. If the claim is a placer or millsite claim conforming to the public land survey, the legal description of the claim is S/2SE/4SE/4 of Section 24, Township 15 North, Range 18 West, Gila Salt River Base and Meridian, Mohave County, Arizona.

When Recorded Return Document **1111b**:

GOLDEN BUCK VENTURES, LLC
Post Office Box 292
Lake Havasu City, AZ 86405-0292

LOCATION NOTICE FOR PLACER MINING CLAIM

NOTICE IS HEREBY GIVEN that the Buck Mtn 8-2

claim has been located by Golden Buck Ventures, LLC

whose current mailing address is Post Office Box 292

Lake Havasu City, AZ 86405-0292

BLM Date Stamp	RECEIVED BLM AZ STATE OFFICE 2014 APR 25 A 11:54 PHOENIX, ARIZONA
----------------------	--

The general course of this claim is East to West and it is situated in Mohave County, Arizona.

This claim is 1,320 feet in length and 660 feet in width. This claim runs from the location monument located at the Northeast corner of the claim on which this location notice is posted, 1,320 feet in a Westerly direction to the Northwest corner, 660 feet in a Southerly direction to the Southwest corner, 1,320 feet in a Easterly direction to the Southeast corner and 660 feet in a Northerly direction to the Northeast corner.

This claim is marked by four monuments, one at each corner of the claim.

The location monument on which this notice is posted is situated within Section 24, Township 15 North, Range 18 West, Gila Salt River Base and Meridian, Arizona.

This claim encompasses the following legal subdivision: N/2NE/4SW/4 of Section 24, Township 15 North, Range 18 West, Gila Salt River Base and Meridian, Arizona.

The locality of this claim with reference to some natural object or permanent monument and additional information (if any) concerning its locality is as follows: Located By Legal Subdivision As Described Above.

A map, plat or sketch is attached hereto containing the information pursuant to A.R.S. § 27-203.

DATED AND POSTED on the ground this 17th day of April, 20 14.

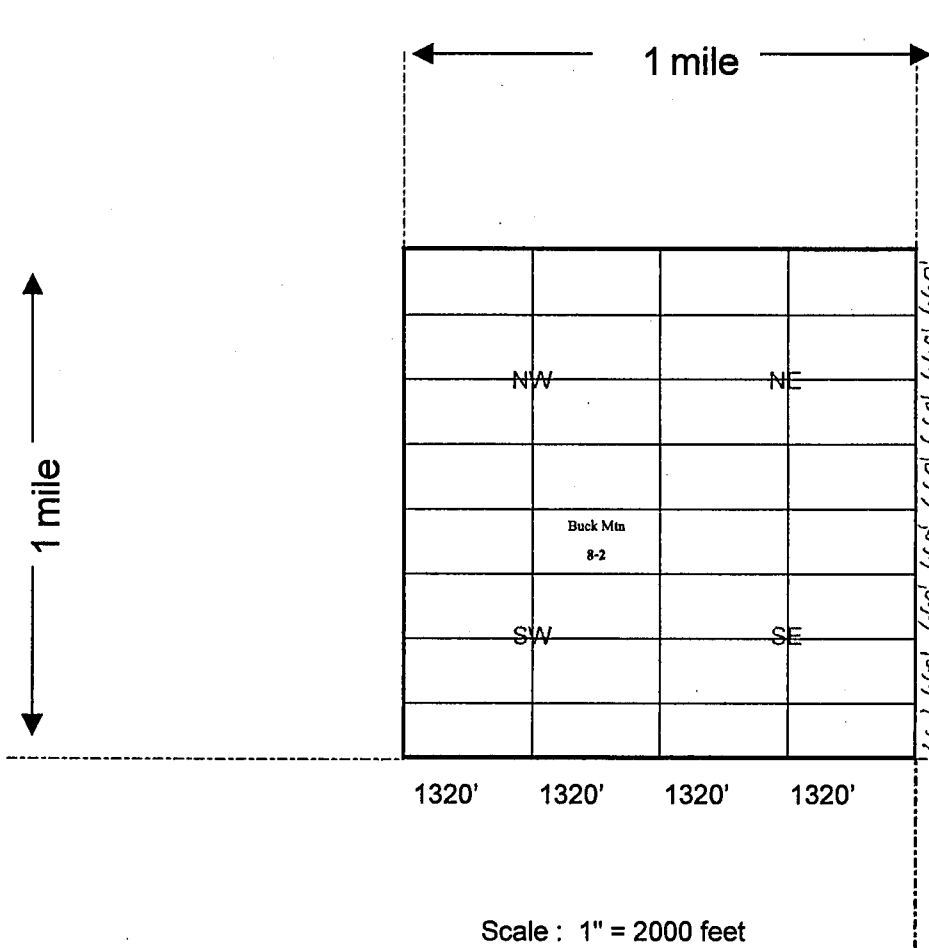
LOCATOR (s) SIGNATURE *Shirley Howard Anderson* AGENT

AM0421945

When Recorded Return Docum—:

GOLDEN BUCK VENTURES, LLC
Post Office Box 292
Lake Havasu City, AZ 86405-0292

MINING CLAIM MAP



Lode () Placer (x)
Millsite ()
Tunnelsite ()

RECEIVED
GLM AZ STATE OFFICE
2014 APR 25 A 11:54
PHOENIX, ARIZONA

AN0427948

1. The above map depicts the Buck Mtn 8-2 mining claim, which is located in Section 24, Township 15 North, Range 18 West, Gila Salt River Base and Meridian, Mohave County, Arizona showing the course and distance to a public land survey monument or to a prominent natural object.
2. The type of corner and location monuments used are as follows: Rebar and PVC 1 1/2" x 4'
3. The bearings and distances in degrees and feet between claim corners are as depicted on the map.
4. If the claim is a placer or millsite claim conforming to the public land survey, the legal description of the claim is N/2NE/4SW/4 of Section 24, Township 15 North, Range 18 West, Gila Salt River Base and Meridian, Mohave County, Arizona.

When Recorded Return Document to:

GOLDEN BUCK VENTURES, LLC
Post Office Box 292
Lake Havasu City, AZ 86405-0292

LOCATION NOTICE FOR PLACER MINING CLAIM

NOTICE IS HEREBY GIVEN that the Buck Mtn 8-3

claim has been located by Golden Buck Ventures, LLC

whose current mailing address is Post Office Box 292

Lake Havasu City, AZ 86405-0292

RECEIVED
BLM AZ STATE OFFICE
2014 APR 25 A 11:54
PHOENIX, ARIZONA
BLM
Date
Stamp

The general course of this claim is East to West and it is situated in Mohave County, Arizona.

This claim is 1,320 feet in length and 660 feet in width. This claim runs from the location monument located at the Northeast corner of the claim on which this location notice is posted, 1,320 feet in a Westerly direction to the Northwest corner, 660 feet in a Southerly direction to the Southwest corner, 1,320 feet in a Easterly direction to the Southeast corner and 660 feet in a Northerly direction to the Northeast corner.

This claim is marked by four monuments, one at each corner of the claim.

The location monument on which this notice is posted is situated within Section 24, Township 15 North, Range 18 West, Gila Salt River Base and Meridian, Arizona.

This claim encompasses the following legal subdivision: S/2NW/4SW/4 of Section 24, Township 15 North, Range 18 West, Gila Salt River Base and Meridian, Arizona.

The locality of this claim with reference to some natural object or permanent monument and additional information (if any) concerning its locality is as follows: Located By Legal Subdivision As Described Above.

A map, plat or sketch is attached hereto containing the information pursuant to A.R.S. § 27-203.

DATED AND POSTED on the ground this 17th day of April, 2014.

LOCATOR (s) SIGNATURE George H. Moresca Anderson, AGENT

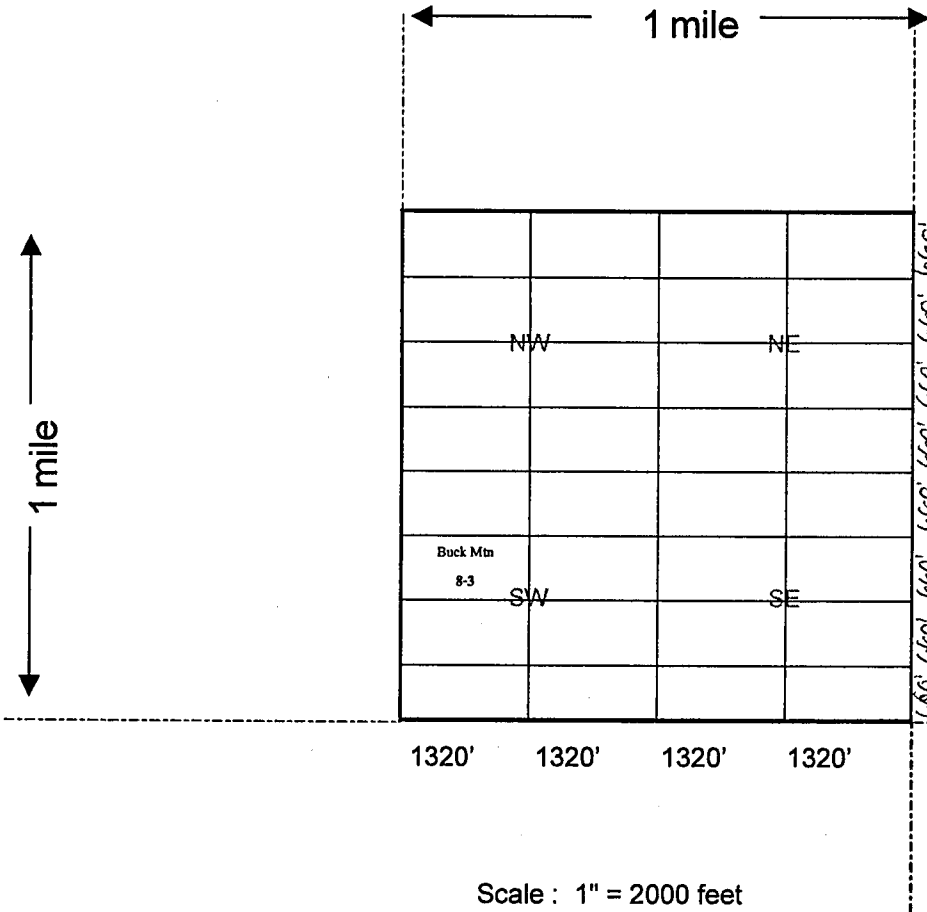
AMC 421946

When Recorded Return Docum :

GOLDEN BUCK VENTURES, LLC
Post Office Box 292
Lake Havasu City, AZ 86405-0292

MINING CLAIM MAP

Lode () Placer (x)
Millsite ()
Tunnelsite ()



RECEIVED
DLM AZ STATE OFFICE
2014 APR 25 A 11: 54
PHOENIX, ARIZONA

AN0421946

1. The above map depicts the Buck Mtn 8-3 mining claim, which is located in Section 24, Township 15 North, Range 18 West, Gila Salt River Base and Meridian, Mohave County, Arizona showing the course and distance to a public land survey monument or to a prominent natural object.
2. The type of corner and location monuments used are as follows: Rebar and PVC 1 1/2" x 4'
3. The bearings and distances in degrees and feet between claim corners are as depicted on the map.
4. If the claim is a placer or millsite claim conforming to the public land survey, the legal description of the claim is S/2NW/4SW/4 of Section 24, Township 15 North, Range 18 West, Gila Salt River Base and Meridian, Mohave County, Arizona.

When Recorded Return Document to:

GOLDEN BUCK VENTURES, LLC
Post Office Box 292
Lake Havasu City, AZ 86405-0292


LOCATION NOTICE FOR PLACER MINING CLAIM

NOTICE IS HEREBY GIVEN that the Buck Mtn 8-4

claim has been located by Golden Buck Ventures, LLC

whose current mailing address is Post Office Box 292

Lake Havasu City, AZ 86405-0292



The general course of this claim is East to West and it is situated in Mohave County, Arizona.

This claim is 1,320 feet in length and 660 feet in width. This claim runs from the location monument located at the Northeast corner of the claim on which this location notice is posted, 1,320 feet in a Westerly direction to the Northwest corner, 660 feet in a Southerly direction to the Southwest corner, 1,320 feet in a Easterly direction to the Southeast corner and 660 feet in a Northerly direction to the Northeast corner.

This claim is marked by four monuments, one at each corner of the claim.

The location monument on which this notice is posted is situated within Section 24, Township 15 North, Range 18 West, Gila Salt River Base and Meridian, Arizona.

This claim encompasses the following legal subdivision: S/2NE/4SW/4 of Section 24, Township 15 North, Range 18 West, Gila Salt River Base and Meridian, Arizona.

The locality of this claim with reference to some natural object or permanent monument and additional information (if any) concerning its locality is as follows: Located By Legal Subdivision As Described Above.

A map, plat or sketch is attached hereto containing the information pursuant to A.R.S. § 27-203.

DATED AND POSTED on the ground this 17th day of April, 2014.

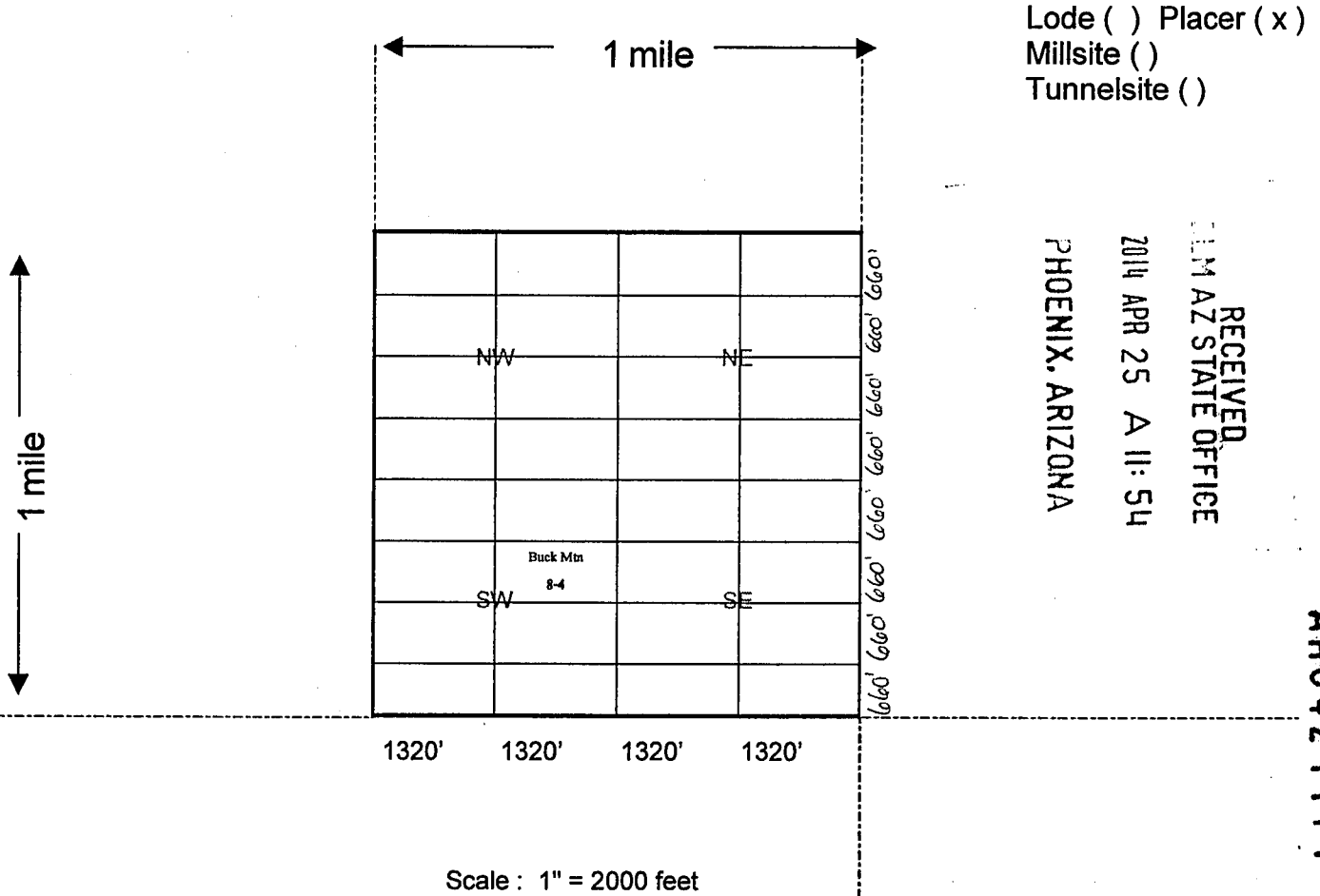
LOCATOR (s) SIGNATURE *Debbie Monara Anderson* AGENT

AMC 427947

When Recorded Return Document:

GOLDEN BUCK VENTURES, LLC
Post Office Box 292
Lake Havasu City, AZ 86405-0292

MINING CLAIM MAP



1. The above map depicts the Buck Mtn 8-4 mining claim, which is located in Section 24, Township 15 North, Range 18 West, Gila Salt River Base and Meridian, Mohave County, Arizona showing the course and distance to a public land survey monument or to a prominent natural object.

2. The type of corner and location monuments used are as follows: Rebar and PVC 1 1/2" x 4'

3. The bearings and distances in degrees and feet between claim corners are as depicted on the map.

4. If the claim is a placer or millsite claim conforming to the public land survey, the legal description of the claim is S/2NE/4SW/4 of Section 24, Township 15 North, Range 18 West, Gila Salt River Base and Meridian, Mohave County, Arizona.

When Recorded Return Document to:

GOLDEN BUCK VENTURES, LLC
Post Office Box 292
Lake Havasu City, AZ 86405-0292

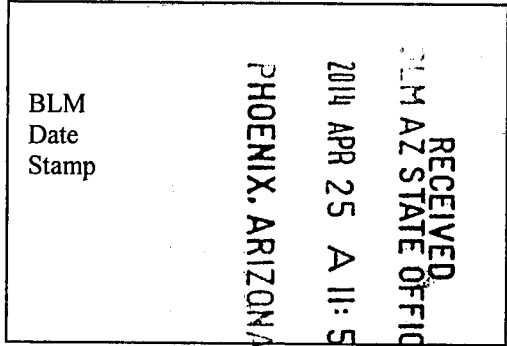
LOCATION NOTICE FOR PLACER MINING CLAIM

NOTICE IS HEREBY GIVEN that the Buck Mtn 8-5

claim has been located by Golden Buck Ventures, LLC

whose current mailing address is Post Office Box 292

Lake Havasu City, AZ 86405-0292



The general course of this claim is East to West and it is situated in Mohave County, Arizona.

This claim is 1,320 feet in length and 660 feet in width. This claim runs from the location monument located at the Northeast corner of the claim on which this location notice is posted, 1,320 feet in a Westerly direction to the Northwest corner, 660 feet in a Southerly direction to the Southwest corner, 1,320 feet in a Easterly direction to the Southeast corner and 660 feet in a Northerly direction to the Northeast corner.

This claim is marked by four monuments, one at each corner of the claim.

The location monument on which this notice is posted is situated within Section 24, Township 15 North, Range 18 West, Gila Salt River Base and Meridian, Arizona.

This claim encompasses the following legal subdivision: N/2SW/4SW/4 of Section 24, Township 15 North, Range 18 West, Gila Salt River Base and Meridian, Arizona.

The locality of this claim with reference to some natural object or permanent monument and additional information (if any) concerning its locality is as follows: Located By Legal Subdivision As Described Above.

A map, plat or sketch is attached hereto containing the information pursuant to A.R.S. § 27-203.

DATED AND POSTED on the ground this 17th day of April, 2014.

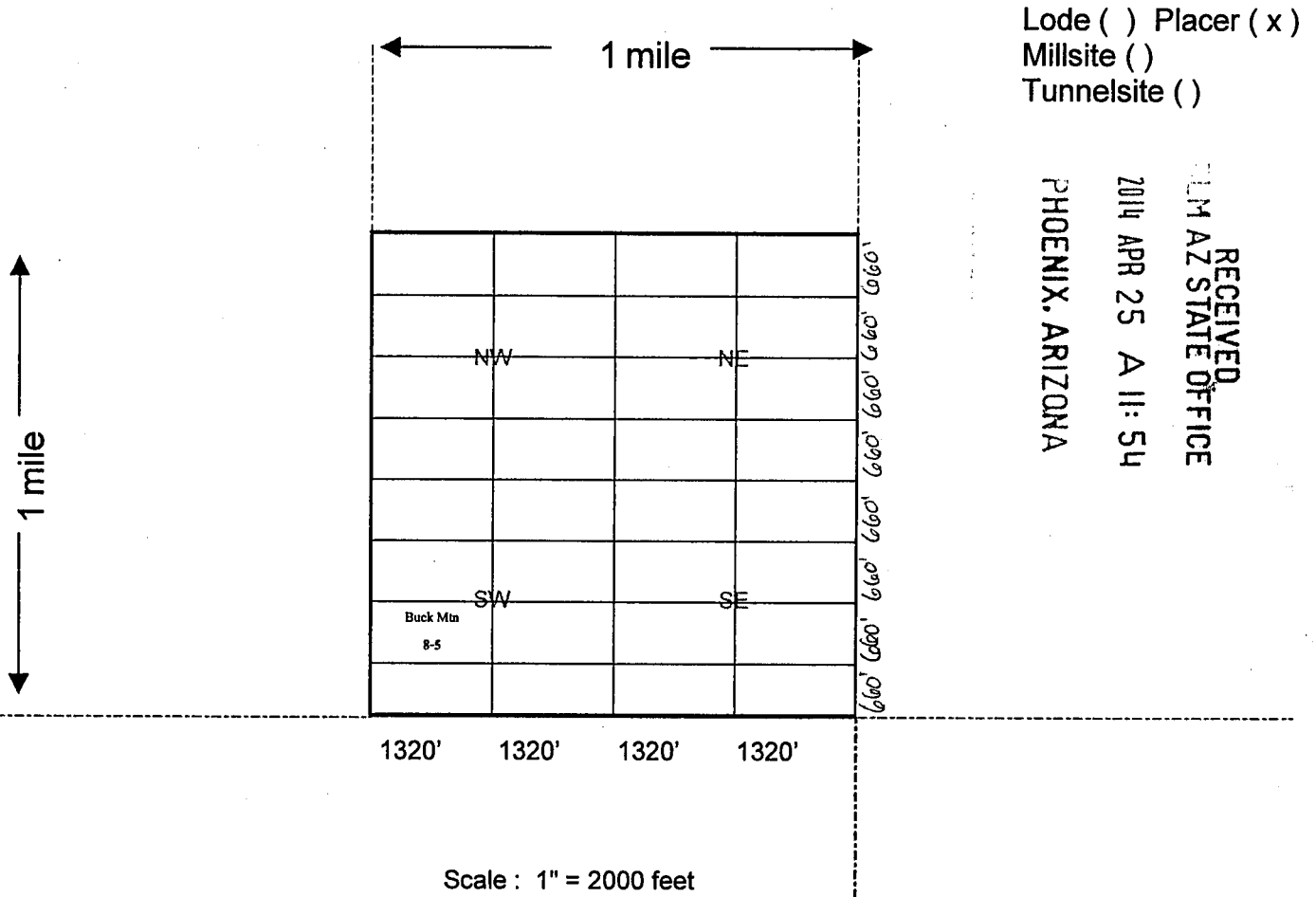
LOCATOR (s) SIGNATURE [Signature] AGENT

AMC421948

When Recorded Return Document 

GOLDEN BUCK VENTURES, LLC
Post Office Box 292
Lake Havasu City, AZ 86405-0292

MINING CLAIM MAP



1. The above map depicts the Buck Mtn 8-5 mining claim, which is located in Section 24, Township 15 North, Range 18 West, Gila Salt River Base and Meridian, Mohave County, Arizona showing the course and distance to a public land survey monument or to a prominent natural object.

2. The type of corner and location monuments used are as follows: Rebar and PVC 1 1/2" x 4'

3. The bearings and distances in degrees and feet between claim corners are as depicted on the map.

4. If the claim is a placer or millsite claim conforming to the public land survey, the legal description of the claim is N/2SW/4SW/4 of Section 24, Township 15 North, Range 18 West, Gila Salt River Base and Meridian, Mohave County, Arizona.

When Recorded Return Document to:

GOLDEN BUCK VENTURES, LLC
Post Office Box 292
Lake Havasu City, AZ 86405-0292

LOCATION NOTICE FOR PLACER MINING CLAIM

NOTICE IS HEREBY GIVEN that the Buck Mtn 8-6

claim has been located by Golden Buck Ventures, LLC

whose current mailing address is Post Office Box 292

Lake Havasu City, AZ 86405-0292

RECEIVED
M AZ STATE OFFICE
2014 APR 25 A 11: 54
PHOENIX, ARIZONA
BLM
Date
Stamp

The general course of this claim is East to West and it is situated in Mohave County, Arizona.

This claim is 1,320 feet in length and 660 feet in width. This claim runs from the location monument located at the Northeast corner of the claim on which this location notice is posted, 1,320 feet in a Westerly direction to the Northwest corner, 660 feet in a Southerly direction to the Southwest corner, 1,320 feet in a Easterly direction to the Southeast corner and 660 feet in a Northerly direction to the Northeast corner.

This claim is marked by four monuments, one at each corner of the claim.

The location monument on which this notice is posted is situated within Section 24, Township 15 North, Range 18 West, Gila Salt River Base and Meridian, Arizona.

This claim encompasses the following legal subdivision: N/2SE/4SW/4 of Section 24, Township 15 North, Range 18 West, Gila Salt River Base and Meridian, Arizona.

The locality of this claim with reference to some natural object or permanent monument and additional information (if any) concerning its locality is as follows: Located By Legal Subdivision As Described Above.

A map, plat or sketch is attached hereto containing the information pursuant to A.R.S. § 27-203.

DATED AND POSTED on the ground this 17th day of April, 2014.

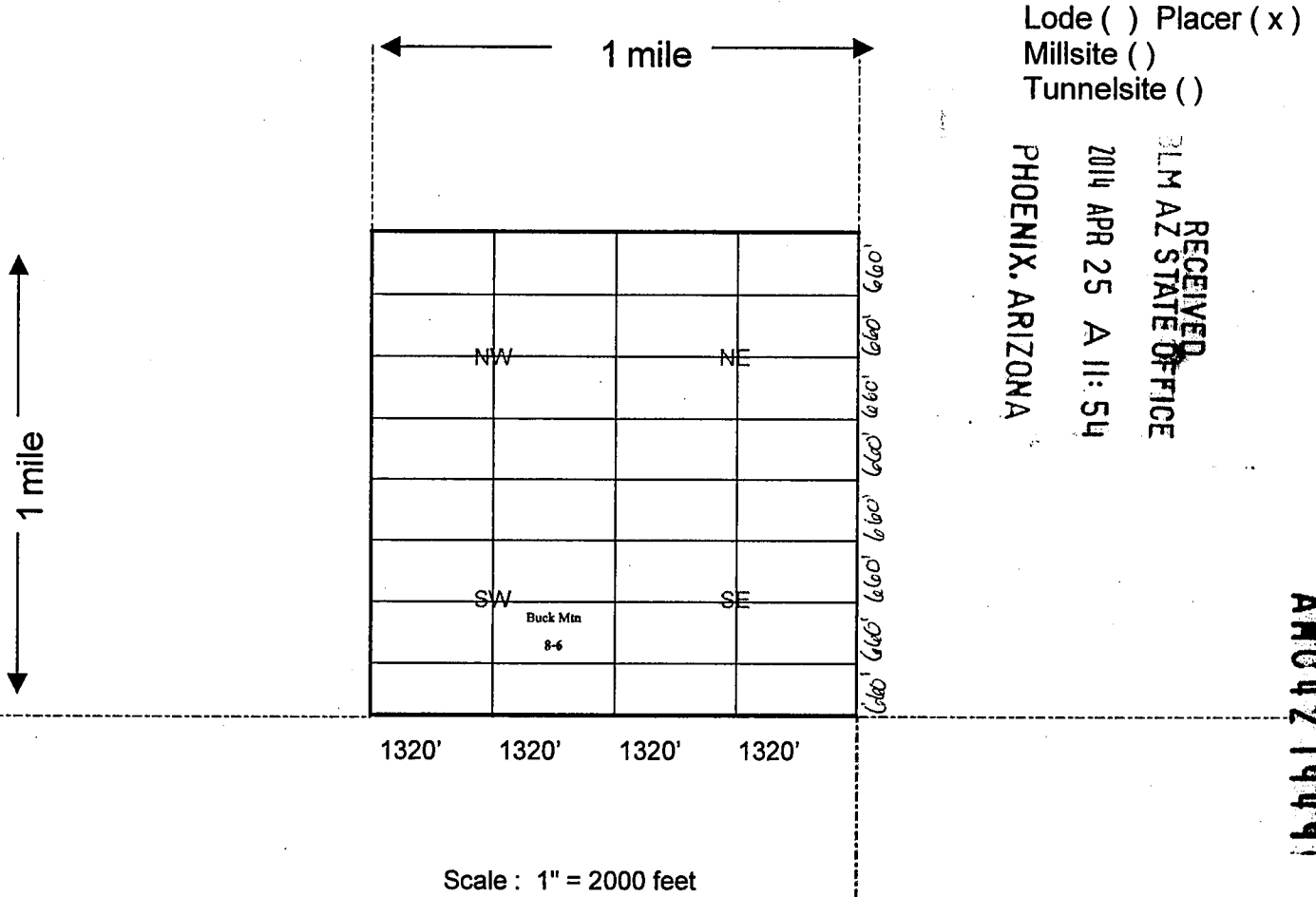
LOCATOR (s) SIGNATURE [Signature] AGENT

AM0427949

When Recorded Return Document:

GOLDEN BUCK VENTURES, LLC
Post Office Box 292
Lake Havasu City, AZ 86405-0292

MINING CLAIM MAP



1. The above map depicts the Buck Mtn 8-6 mining claim, which is located in Section 24, Township 15 North, Range 18 West, Gila Salt River Base and Meridian, Mohave County, Arizona showing the course and distance to a public land survey monument or to a prominent natural object.

2. The type of corner and location monuments used are as follows: Rebar and PVC 1 1/2" x 4'

3. The bearings and distances in degrees and feet between claim corners are as depicted on the map.

4. If the claim is a placer or millsite claim conforming to the public land survey, the legal description of the claim is

N/2SE/4SW/4 of Section 24, Township 15 North, Range 18 West, Gila Salt River Base and Meridian, Mohave County, Arizona.

When Recorded Return Docu to:

GOLDEN BUCK VENTURES, LLC
Post Office Box 292
Lake Havasu City, AZ 86405-0292

LOCATION NOTICE FOR PLACER MINING CLAIM

NOTICE IS HEREBY GIVEN that the Buck Mtn 8-7

claim has been located by Golden Buck Ventures, LLC

whose current mailing address is Post Office Box 292
Lake Havasu City, AZ 86405-0292

RECEIVED
BLM AZ STATE OFFICE
2014 APR 25 A 11:54
PHOENIX, ARIZONA
BLM
Date
Stamp

The general course of this claim is East to West and it is situated in
Mohave County, Arizona.

This claim is 1,320 feet in length and 660 feet in width. This claim runs from the location
monument located at the Northeast corner of the claim on which this location notice is posted,
1,320 feet in a Westerly direction to the Northwest corner, 660 feet in a Southerly
direction to the Southwest corner, 1,320 feet in a Easterly direction to the
Southeast corner and 660 feet in a Northerly direction to the Northeast corner.

This claim is marked by four monuments, one at each corner of the claim.

The location monument on which this notice is posted is situated within
Section 24, Township 15 North, Range 18 West, Gila Salt River Base and Meridian, Arizona.

This claim encompasses the following legal subdivision: S/2SW/4SW/4 of
Section 24, Township 15 North, Range 18 West, Gila Salt River Base and Meridian, Arizona.

The locality of this claim with reference to some natural object or permanent monument and additional
information (if any) concerning its locality is as follows: Located By Legal Subdivision As Described Above.

A map, plat or sketch is attached hereto containing the information pursuant to A.R.S. § 27-203.

DATED AND POSTED on the ground this 17th day of April, 20 14.

LOCATOR (s) SIGNATURE [Signature] AGENT

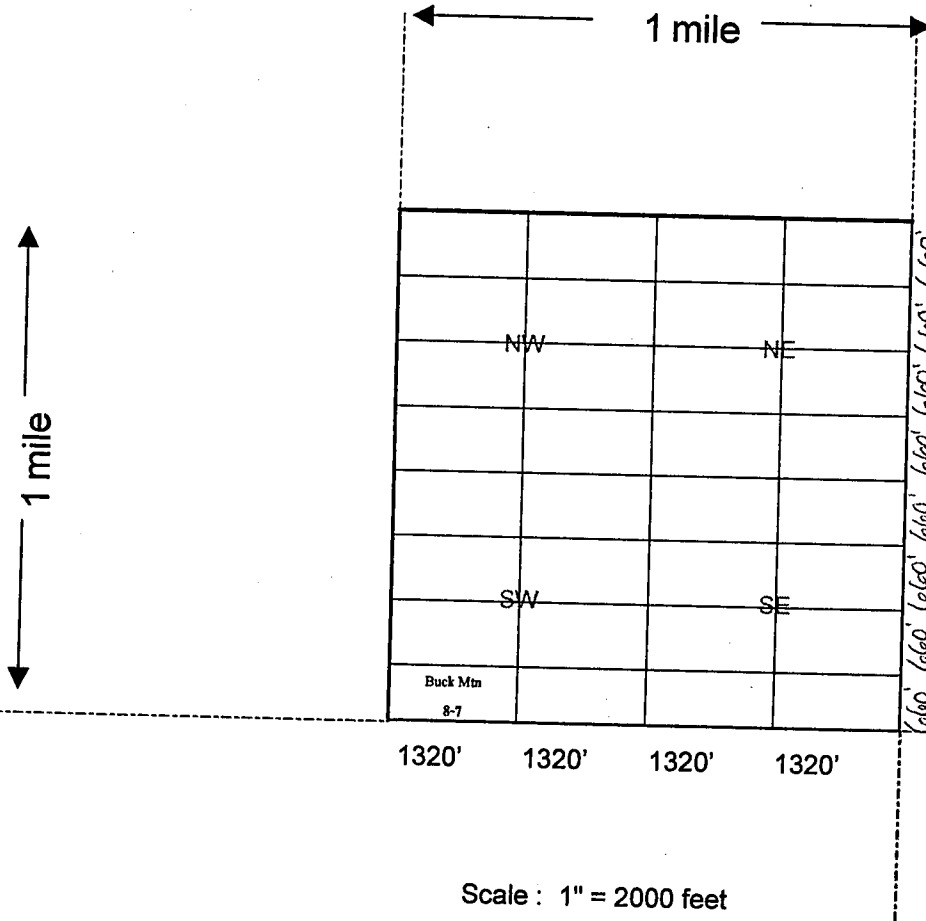
AMC 427980

When Recorded Return Docu to:

GOLDEN BUCK VENTURES, LLC
Post Office Box 292
Lake Havasu City, AZ 86405-0292

MINING CLAIM MAP

Lode () Placer (x)
Millsite ()
Tunnelsite ()



RECEIVED
BLM AZ STATE OFFICE
2014 APR 25 A 11:54
PHOENIX, ARIZONA

AM0421950

1. The above map depicts the Buck Mtn 8-7 mining claim, which is located in Section 24, Township 15 North, Range 18 West, Gila Salt River Base and Meridian, Mohave County, Arizona showing the course and distance to a public land survey monument or to a prominent natural object.
2. The type of corner and location monuments used are as follows: Rebar and PVC 1 1/2" x 4'
3. The bearings and distances in degrees and feet between claim corners are as depicted on the map.
4. If the claim is a placer or millsite claim conforming to the public land survey, the legal description of the claim is S/2SW/4SW/4 of Section 24, Township 15 North, Range 18 West, Gila Salt River Base and Meridian, Mohave County, Arizona.

When Recorded Return Document to:

GOLDEN BUCK VENTURES, LLC
Post Office Box 292
Lake Havasu City, AZ 86405-0292

LOCATION NOTICE FOR PLACER MINING CLAIM

NOTICE IS HEREBY GIVEN that the Buck Mtn 8-8

claim has been located by Golden Buck Ventures, LLC

whose current mailing address is Post Office Box 292

Lake Havasu City, AZ 86405-0292

RECEIVED
BLM AZ STATE OFFICE
2014 APR 25 A 11:54
PHOENIX, ARIZONA
BLM
Date
Stamp

The general course of this claim is East to West and it is situated in Mohave County, Arizona.

This claim is 1,320 feet in length and 660 feet in width. This claim runs from the location monument located at the Northeast corner of the claim on which this location notice is posted, 1,320 feet in a Westerly direction to the Northwest corner, 660 feet in a Southerly direction to the Southwest corner, 1,320 feet in a Easterly direction to the Southeast corner and 660 feet in a Northerly direction to the Northeast corner.

This claim is marked by four monuments, one at each corner of the claim.

The location monument on which this notice is posted is situated within Section 24, Township 15 North, Range 18 West, Gila Salt River Base and Meridian, Arizona.

This claim encompasses the following legal subdivision: S/2SE/4SW/4 of Section 24, Township 15 North, Range 18 West, Gila Salt River Base and Meridian, Arizona.

The locality of this claim with reference to some natural object or permanent monument and additional information (if any) concerning its locality is as follows: Located By Legal Subdivision As Described Above.

A map, plat or sketch is attached hereto containing the information pursuant to A.R.S. § 27-203.

DATED AND POSTED on the ground this 17th day of April, 20 14.

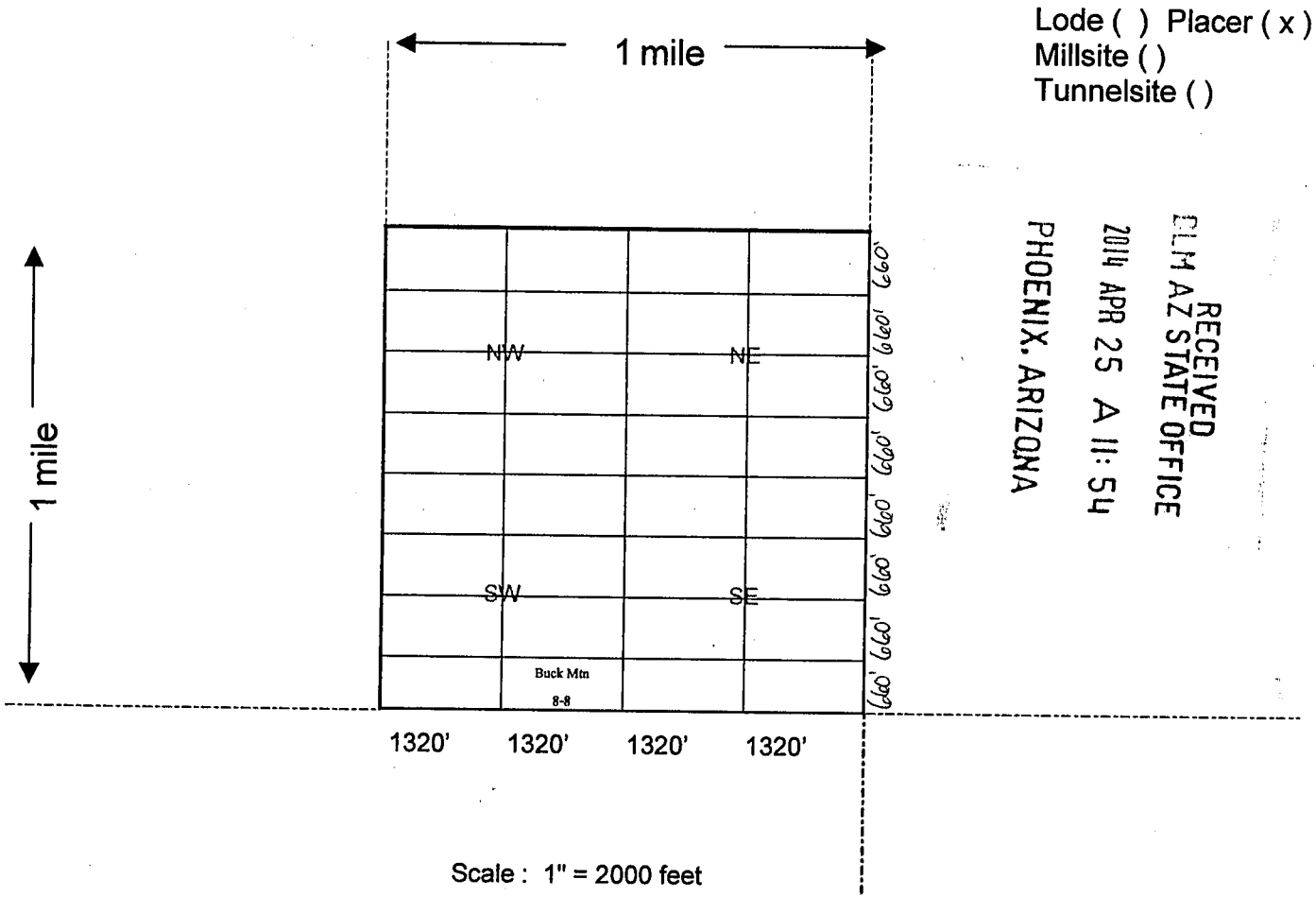
LOCATOR (s) SIGNATURE Lauree Y. Jones Anderson, AGENT

AN0421951

When Recorded Return Document:

GOLDEN BUCK VENTURES, LLC
Post Office Box 292
Lake Havasu City, AZ 86405-0292

MINING CLAIM MAP



1. The above map depicts the Buck Mtn 8-8 mining claim, which is located in Section 24, Township 15 North, Range 18 West, Gila Salt River Base and Meridian, Mohave County, Arizona showing the course and distance to a public land survey monument or to a prominent natural object.

2. The type of corner and location monuments used are as follows: Rebar and PVC 1 1/2" x 4'

3. The bearings and distances in degrees and feet between claim corners are as depicted on the map.

4. If the claim is a placer or millsite claim conforming to the public land survey, the legal description of the claim is S/2SE/4SW/4 of Section 24, Township 15 North, Range 18 West, Gila Salt River Base and Meridian, Mohave County, Arizona.

When Recorded Return Document to:

GOLDEN BUCK VENTURES, LLC
Post Office Box 292
Lake Havasu City, AZ 86405-0292

LOCATION NOTICE FOR PLACER MINING CLAIM

NOTICE IS HEREBY GIVEN that the Buck Mtn 9-2

claim has been located by Golden Buck Ventures, LLC

whose current mailing address is Post Office Box 292

Lake Havasu City, AZ 86405-0292

RECEIVED
BLM AZ STATE OFFICE
2014 APR 25 A 11:54
PHOENIX, ARIZONA
BLM
Date
Stamp

The general course of this claim is East to West and it is situated in Mohave County, Arizona.

This claim is 1,320 feet in length and 660 feet in width. This claim runs from the location monument located at the Northeast corner of the claim on which this location notice is posted, 1,320 feet in a Westerly direction to the Northwest corner, 660 feet in a Southerly direction to the Southwest corner, 1,320 feet in a Easterly direction to the Southeast corner and 660 feet in a Northerly direction to the Northeast corner.

This claim is marked by four monuments, one at each corner of the claim.

The location monument on which this notice is posted is situated within Section 26, Township 15 North, Range 18 West, Gila Salt River Base and Meridian, Arizona.

This claim encompasses the following legal subdivision: N/2NE/4NW/4 of Section 26, Township 15 North, Range 18 West, Gila Salt River Base and Meridian, Arizona.

The locality of this claim with reference to some natural object or permanent monument and additional information (if any) concerning its locality is as follows: Located By Legal Subdivision As Described Above.

A map, plat or sketch is attached hereto containing the information pursuant to A.R.S. § 27-203.

DATED AND POSTED on the ground this 17th day of April, 2014.

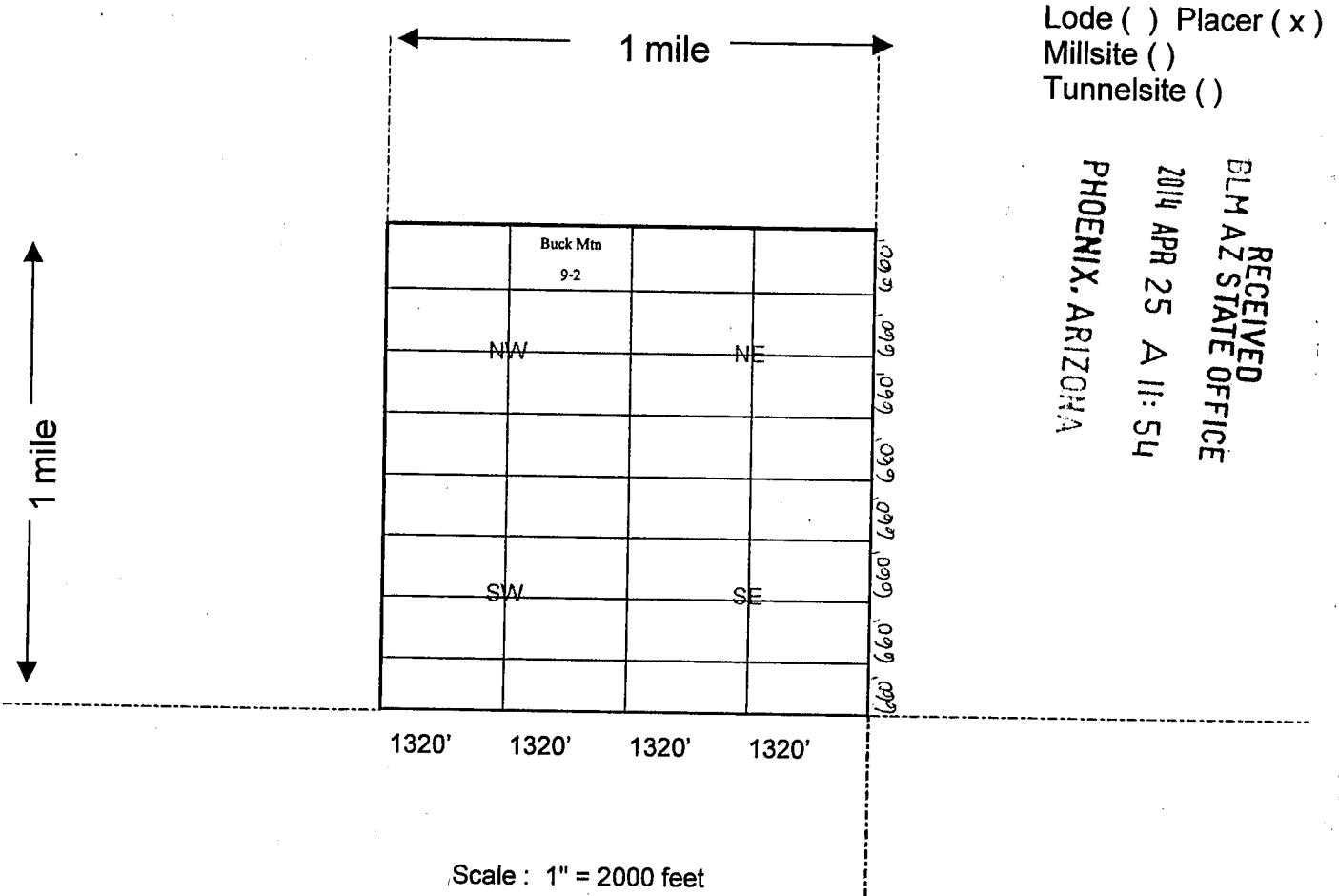
LOCATOR (s) SIGNATURE *James H. Bousa Anderson* AGENT

AM0421952

When Recorded Return Docum—o:

GOLDEN BUCK VENTURES, LLC
Post Office Box 292
Lake Havasu City, AZ 86405-0292

MINING CLAIM MAP



1. The above map depicts the Buck Mtn 9-2 mining claim, which is located in Section 26, Township 15 North, Range 18 West, Gila Salt River Base and Meridian, Mohave County, Arizona showing the course and distance to a public land survey monument or to a prominent natural object.
2. The type of corner and location monuments used are as follows: Rebar and PVC 1 1/2" x 4'
3. The bearings and distances in degrees and feet between claim corners are as depicted on the map.
4. If the claim is a placer or millsite claim conforming to the public land survey, the legal description of the claim is N/2NE/4NW/4 of Section 26, Township 15 North, Range 18 West, Gila Salt River Base and Meridian, Mohave County, Arizona.

When Recorded Return Document to:

GOLDEN BUCK VENTURES, LLC
Post Office Box 292
Lake Havasu City, AZ 86405-0292

LOCATION NOTICE FOR PLACER MINING CLAIM

NOTICE IS HEREBY GIVEN that the Buck Mtn 9-3

claim has been located by Golden Buck Ventures, LLC

whose current mailing address is Post Office Box 292

Lake Havasu City, AZ 86405-0292

RECEIVED
BLM AZ STATE OFFICE
2014 APR 25 A 11:54
PHOENIX, ARIZONA
BLM
Date
Stamp

The general course of this claim is East to West and it is situated in Mohave County, Arizona.

This claim is 1,320 feet in length and 660 feet in width. This claim runs from the location monument located at the Northeast corner of the claim on which this location notice is posted, 1,320 feet in a Westerly direction to the Northwest corner, 660 feet in a Southerly direction to the Southwest corner, 1,320 feet in a Easterly direction to the Southeast corner and 660 feet in a Northerly direction to the Northeast corner.

This claim is marked by four monuments, one at each corner of the claim.

The location monument on which this notice is posted is situated within Section 26, Township 15 North, Range 18 West, Gila Salt River Base and Meridian, Arizona.

This claim encompasses the following legal subdivision: S/2NW/4NW/4 of Section 26, Township 15 North, Range 18 West, Gila Salt River Base and Meridian, Arizona.

The locality of this claim with reference to some natural object or permanent monument and additional information (if any) concerning its locality is as follows: Located By Legal Subdivision As Described Above.

A map, plat or sketch is attached hereto containing the information pursuant to A.R.S. § 27-203.

DATED AND POSTED on the ground this 17th day of April, 20 14.

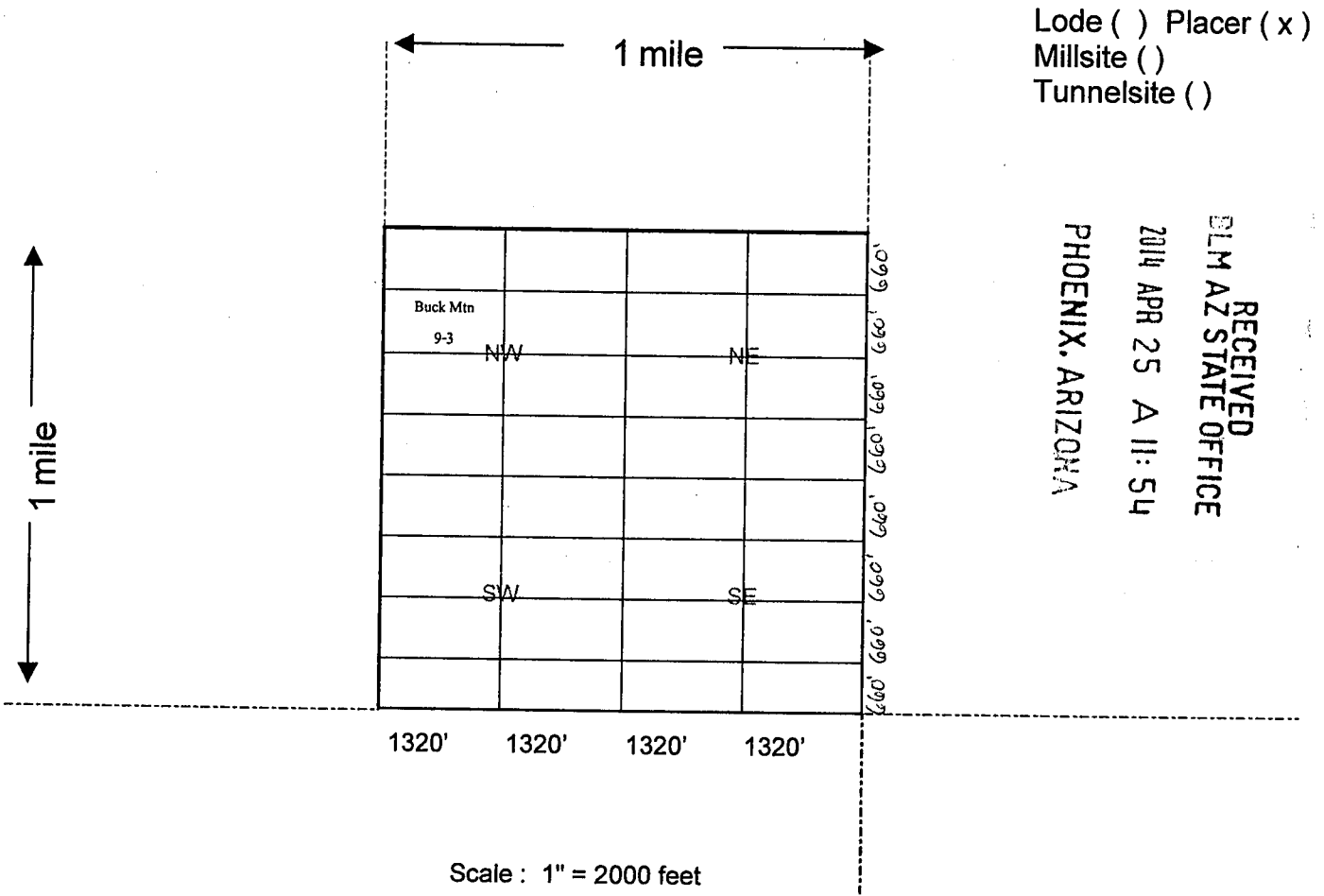
LOCATOR (s) SIGNATURE [Signature] AGENT

AMC 421953

When Recorded Return Document:

GOLDEN BUCK VENTURES, LLC
Post Office Box 292
Lake Havasu City, AZ 86405-0292

MINING CLAIM MAP



1. The above map depicts the Buck Mtn 9-3 mining claim, which is located in Section 26, Township 15 North, Range 18 West, Gila Salt River Base and Meridian, Mohave County, Arizona showing the course and distance to a public land survey monument or to a prominent natural object.

2. The type of corner and location monuments used are as follows: Rebar and PVC 1 1/2" x 4'

3. The bearings and distances in degrees and feet between claim corners are as depicted on the map.

4. If the claim is a placer or millsite claim conforming to the public land survey, the legal description of the claim is S/2NW/4NW/4 of Section 26, Township 15 North, Range 18 West, Gila Salt River Base and Meridian, Mohave County, Arizona.

When Recorded Return Document to:

GOLDEN BUCK VENTURES, LLC
Post Office Box 292
Lake Havasu City, AZ 86405-0292

LOCATION NOTICE FOR PLACER MINING CLAIM

NOTICE IS HEREBY GIVEN that the Buck Mtn 9-4
claim has been located by Golden Buck Ventures, LLC
whose current mailing address is Post Office Box 292
Lake Havasu City, AZ 86405-0292

RECEIVED
BLM AZ STATE OFFICE
2014 APR 25 A 11:55
PHOENIX, ARIZONA
BLM
Date
Stamp

The general course of this claim is East to West and it is situated in
Mohave County, Arizona.

This claim is 1,320 feet in length and 660 feet in width. This claim runs from the location
monument located at the Northeast corner of the claim on which this location notice is posted,
1,320 feet in a Westerly direction to the Northwest corner, 660 feet in a Southerly
direction to the Southwest corner, 1,320 feet in a Easterly direction to the
Southeast corner and 660 feet in a Northerly direction to the Northeast corner.

This claim is marked by four monuments, one at each corner of the claim.

The location monument on which this notice is posted is situated within
Section 26, Township 15 North, Range 18 West, Gila Salt River Base and Meridian, Arizona.

This claim encompasses the following legal subdivision: S/2NE/4NW/4 of
Section 26, Township 15 North, Range 18 West, Gila Salt River Base and Meridian, Arizona.

The locality of this claim with reference to some natural object or permanent monument and additional
information (if any) concerning its locality is as follows: Located By Legal Subdivision As Described Above.

A map, plat or sketon is attached hereto containing the information pursuant to A.R.S. § 27-203.

DATED AND POSTED on the ground this 17th day of April, 2014.

LOCATOR (s) SIGNATURE *James H. Benson Anderson* AGENT

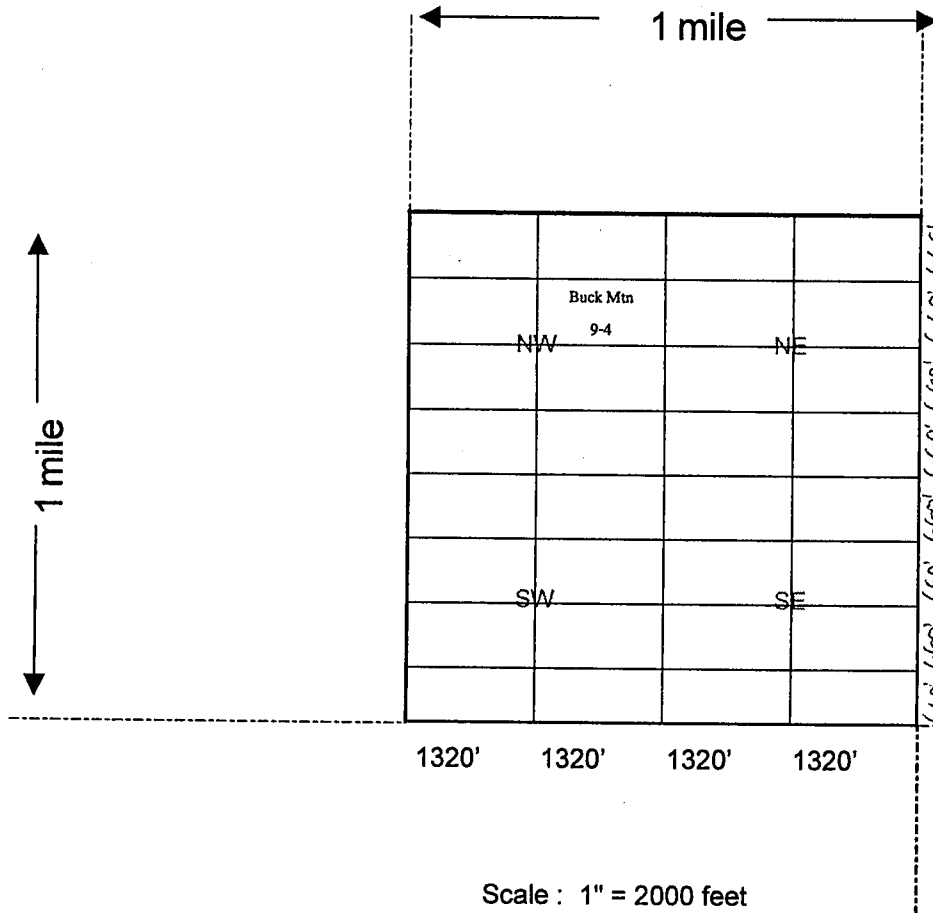
ANC 427954

When Recorded Return Docum :

GOLDEN BUCK VENTURES, LLC
Post Office Box 292
Lake Havasu City, AZ 86405-0292

MINING CLAIM MAP

Lode () Placer (x)
Millsite ()
Tunnelsite ()



RECEIVED
BLM AZ STATE OFFICE
2014 APR 25 A 11:55
PHOENIX, ARIZONA

AMC 421984

1. The above map depicts the Buck Mtn 9-4 mining claim, which is located in Section 26, Township 15 North, Range 18 West, Gila Salt River Base and Meridian, Mohave County, Arizona showing the course and distance to a public land survey monument or to a prominent natural object.
2. The type of corner and location monuments used are as follows: Rebar and PVC 1 1/2" x 4'
3. The bearings and distances in degrees and feet between claim corners are as depicted on the map.
4. If the claim is a placer or millsite claim conforming to the public land survey, the legal description of the claim is S/2NE/4NW/4 of Section 26, Township 15 North, Range 18 West, Gila Salt River Base and Meridian, Mohave County, Arizona.

When Recorded Return Document to:

GOLDEN BUCK VENTURES, LLC
Post Office Box 292
Lake Havasu City, AZ 86405-0292

LOCATION NOTICE FOR PLACER MINING CLAIM

NOTICE IS HEREBY GIVEN that the Buck Mtn 9-5
claim has been located by Golden Buck Ventures, LLC
whose current mailing address is Post Office Box 292
Lake Havasu City, AZ 86405-0292

RECEIVED
BLM AZ STATE OFFICE
2014 APR 25 A 11:55
PHOENIX, ARIZONA
BLM
Date
Stamp

The general course of this claim is East to West and it is situated in Mohave County, Arizona.

This claim is 1,320 feet in length and 660 feet in width. This claim runs from the location monument located at the Northeast corner of the claim on which this location notice is posted, 1,320 feet in a Westerly direction to the Northwest corner, 660 feet in a Southerly direction to the Southwest corner, 1,320 feet in a Easterly direction to the Southeast corner and 660 feet in a Northerly direction to the Northeast corner.

This claim is marked by four monuments, one at each corner of the claim.

The location monument on which this notice is posted is situated within Section 26, Township 15 North, Range 18 West, Gila Salt River Base and Meridian, Arizona.

This claim encompasses the following legal subdivision: N/2SW/4NW/4 of Section 26, Township 15 North, Range 18 West, Gila Salt River Base and Meridian, Arizona.

The locality of this claim with reference to some natural object or permanent monument and additional information (if any) concerning its locality is as follows: Located By Legal Subdivision As Described Above.

A map, plat or sketch is attached hereto containing the information pursuant to A.R.S. § 27-203.

DATED AND POSTED on the ground this 17th day of April, 20 14.

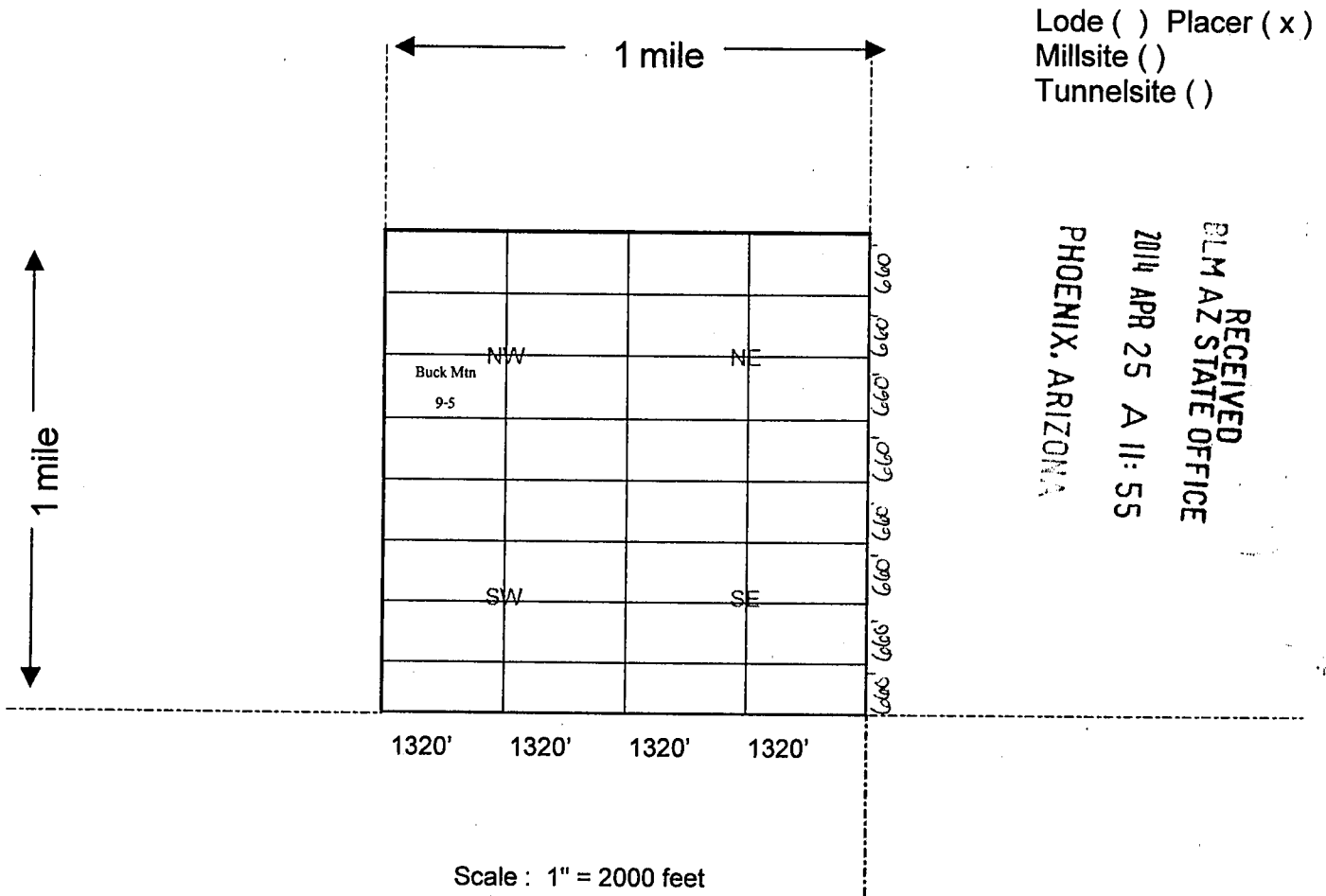
LOCATOR (s) SIGNATURE James H. Anderson AGENT

AN0421955

When Recorded Return Docum :

GOLDEN BUCK VENTURES, LLC
Post Office Box 292
Lake Havasu City, AZ 86405-0292

MINING CLAIM MAP



1. The above map depicts the Buck Mtn 9-5 mining claim, which is located in Section 26, Township 15 North, Range 18 West, Gila Salt River Base and Meridian, Mohave County, Arizona showing the course and distance to a public land survey monument or to a prominent natural object.
2. The type of corner and location monuments used are as follows: Rebar and PVC 1 1/2" x 4'
3. The bearings and distances in degrees and feet between claim corners are as depicted on the map.
4. If the claim is a placer or millsite claim conforming to the public land survey, the legal description of the claim is N/2SW/4NW/4 of Section 26, Township 15 North, Range 18 West, Gila Salt River Base and Meridian, Mohave County, Arizona.

When Recorded Return Docu to:

GOLDEN BUCK VENTURES, LLC
Post Office Box 292
Lake Havasu City, AZ 86405-0292

LOCATION NOTICE FOR PLACER MINING CLAIM

NOTICE IS HEREBY GIVEN that the Buck Mtn 9-6

claim has been located by Golden Buck Ventures, LLC

whose current mailing address is Post Office Box 292

Lake Havasu City, AZ 86405-0292

BLM
Date
Stamp

RECEIVED
BLM AZ STATE OFFICE
2014 APR 25 A 11:55
PHOENIX, ARIZONA

The general course of this claim is East to West and it is situated in

Mohave County, Arizona.

This claim is 1,320 feet in length and 660 feet in width. This claim runs from the location monument located at the Northeast corner of the claim on which this location notice is posted,

1,320 feet in a Westerly direction to the Northwest corner, 660 feet in a Southerly direction to the Southwest corner, 1,320 feet in a Easterly direction to the Southeast corner and 660 feet in a Northerly direction to the Northeast corner.

This claim is marked by four monuments, one at each corner of the claim.

The location monument on which this notice is posted is situated within

Section 26, Township 15 North, Range 18 West, Gila Salt River Base and Meridian, Arizona.

This claim encompasses the following legal subdivision: N/2SW/4NW/4 of

Section 26, Township 15 North, Range 18 West, Gila Salt River Base and Meridian, Arizona.

The locality of this claim with reference to some natural object or permanent monument and additional information (if any) concerning its locality is as follows: Located By Legal Subdivision As Described Above.

A map, plat or sketch is attached hereto containing the information pursuant to A.R.S. § 27-203.

DATED AND POSTED on the ground this 17th day of April, 20 14.

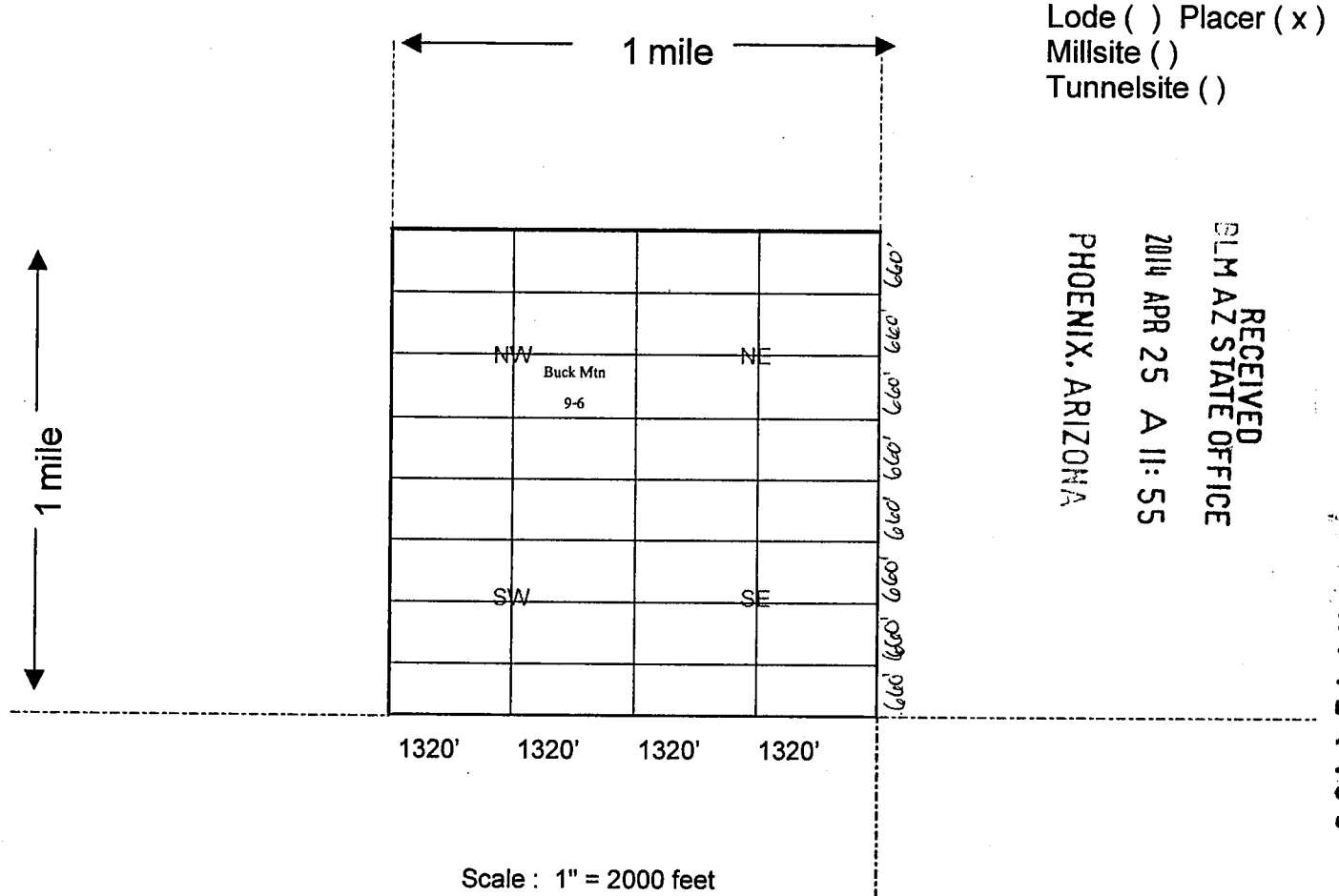
LOCATOR (s) SIGNATURE Charles H. Jensen Anderson, AGENT

AM0421956

When Recorded Return Docum≡ :

GOLDEN BUCK VENTURES, LLC
Post Office Box 292
Lake Havasu City, AZ 86405-0292

MINING CLAIM MAP



1. The above map depicts the Buck Mtn 9-6 mining claim, which is located in Section 26, Township 15 North, Range 18 West, Gila Salt River Base and Meridian, Mohave County, Arizona showing the course and distance to a public land survey monument or to a prominent natural object.

2. The type of corner and location monuments used are as follows: Rebar and PVC 1 1/2" x 4'

3. The bearings and distances in degrees and feet between claim corners are as depicted on the map.

4. If the claim is a placer or millsite claim conforming to the public land survey, the legal description of the claim is N/2SW/4NW/4 of Section 26, Township 15 North, Range 18 West, Gila Salt River Base and Meridian, Mohave County, Arizona.

When Recorded Return Document to:

GOLDEN BUCK VENTURES, LLC
Post Office Box 292
Lake Havasu City, AZ 86405-0292

LOCATION NOTICE FOR PLACER MINING CLAIM

NOTICE IS HEREBY GIVEN that the Buck Mtn 9-7

claim has been located by Golden Buck Ventures, LLC

whose current mailing address is Post Office Box 292

Lake Havasu City, AZ 86405-0292

RECEIVED
BLM AZ STATE OFFICE
2014 APR 25 A 11:55
PHOENIX, ARIZONA
BLM
Date
Stamp

The general course of this claim is East to West and it is situated in Mohave County, Arizona.

This claim is 1,320 feet in length and 660 feet in width. This claim runs from the location monument located at the Northeast corner of the claim on which this location notice is posted, 1,320 feet in a Westerly direction to the Northwest corner, 660 feet in a Southerly direction to the Southwest corner, 1,320 feet in a Easterly direction to the Southeast corner and 660 feet in a Northerly direction to the Northeast corner.

This claim is marked by four monuments, one at each corner of the claim.

The location monument on which this notice is posted is situated within Section 26, Township 15 North, Range 18 West, Gila Salt River Base and Meridian, Arizona.

This claim encompasses the following legal subdivision: S/2SW/4NW/4 of Section 26, Township 15 North, Range 18 West, Gila Salt River Base and Meridian, Arizona.

The locality of this claim with reference to some natural object or permanent monument and additional information (if any) concerning its locality is as follows: Located By Legal Subdivision As Described Above.

A map, plat or sketch is attached hereto containing the information pursuant to A.R.S. § 27-203.

DATED AND POSTED on the ground this 17th day of April, 20 14.

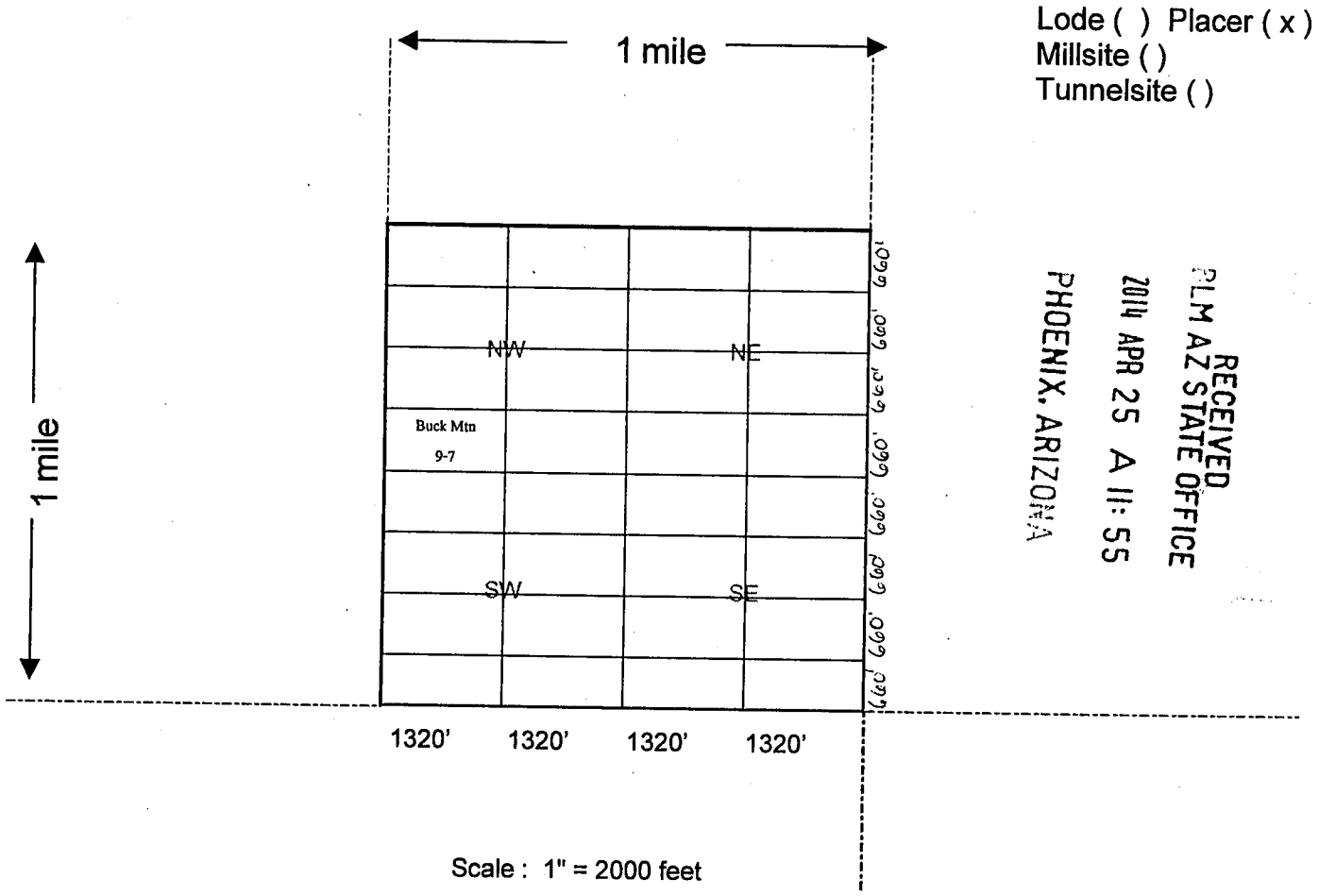
LOCATOR (s) SIGNATURE James H. Brown Anderson AGENT

AM0421951

When Recorded Return Document:

GOLDEN BUCK VENTURES, LLC
Post Office Box 292
Lake Havasu City, AZ 86405-0292

MINING CLAIM MAP



1. The above map depicts the Buck Mtn 9-7 mining claim, which is located in Section 26, Township 15 North, Range 18 West, Gila Salt River Base and Meridian, Mohave County, Arizona showing the course and distance to a public land survey monument or to a prominent natural object.
2. The type of corner and location monuments used are as follows: Rebar and PVC 1 1/2" x 4'
3. The bearings and distances in degrees and feet between claim corners are as depicted on the map.
4. If the claim is a placer or millsite claim conforming to the public land survey, the legal description of the claim is S/2SW/4NW/4 of Section 26, Township 15 North, Range 18 West, Gila Salt River Base and Meridian, Mohave County, Arizona.

When Recorded Return Document to:

GOLDEN BUCK VENTURES, LLC
Post Office Box 292
Lake Havasu City, AZ 86405-0292

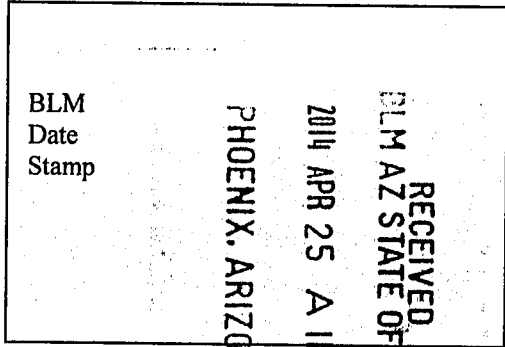
LOCATION NOTICE FOR PLACER MINING CLAIM

NOTICE IS HEREBY GIVEN that the Buck Mtn 9-8

claim has been located by Golden Buck Ventures, LLC

whose current mailing address is Post Office Box 292

Lake Havasu City, AZ 86405-0292



The general course of this claim is East to West and it is situated in Mohave County, Arizona.

This claim is 1,320 feet in length and 660 feet in width. This claim runs from the location monument located at the Northeast corner of the claim on which this location notice is posted, 1,320 feet in a Westerly direction to the Northwest corner, 660 feet in a Southerly direction to the Southwest corner, 1,320 feet in a Easterly direction to the Southeast corner and 660 feet in a Northerly direction to the Northeast corner.

This claim is marked by four monuments, one at each corner of the claim.

The location monument on which this notice is posted is situated within Section 26, Township 15 North, Range 18 West, Gila Salt River Base and Meridian, Arizona.

This claim encompasses the following legal subdivision: S/2SE/4NW/4 of Section 26, Township 15 North, Range 18 West, Gila Salt River Base and Meridian, Arizona.

The locality of this claim with reference to some natural object or permanent monument and additional information (if any) concerning its locality is as follows: Located By Legal Subdivision As Described Above.

A map, plat or sketch is attached hereto containing the information pursuant to A.R.S. § 27-203.

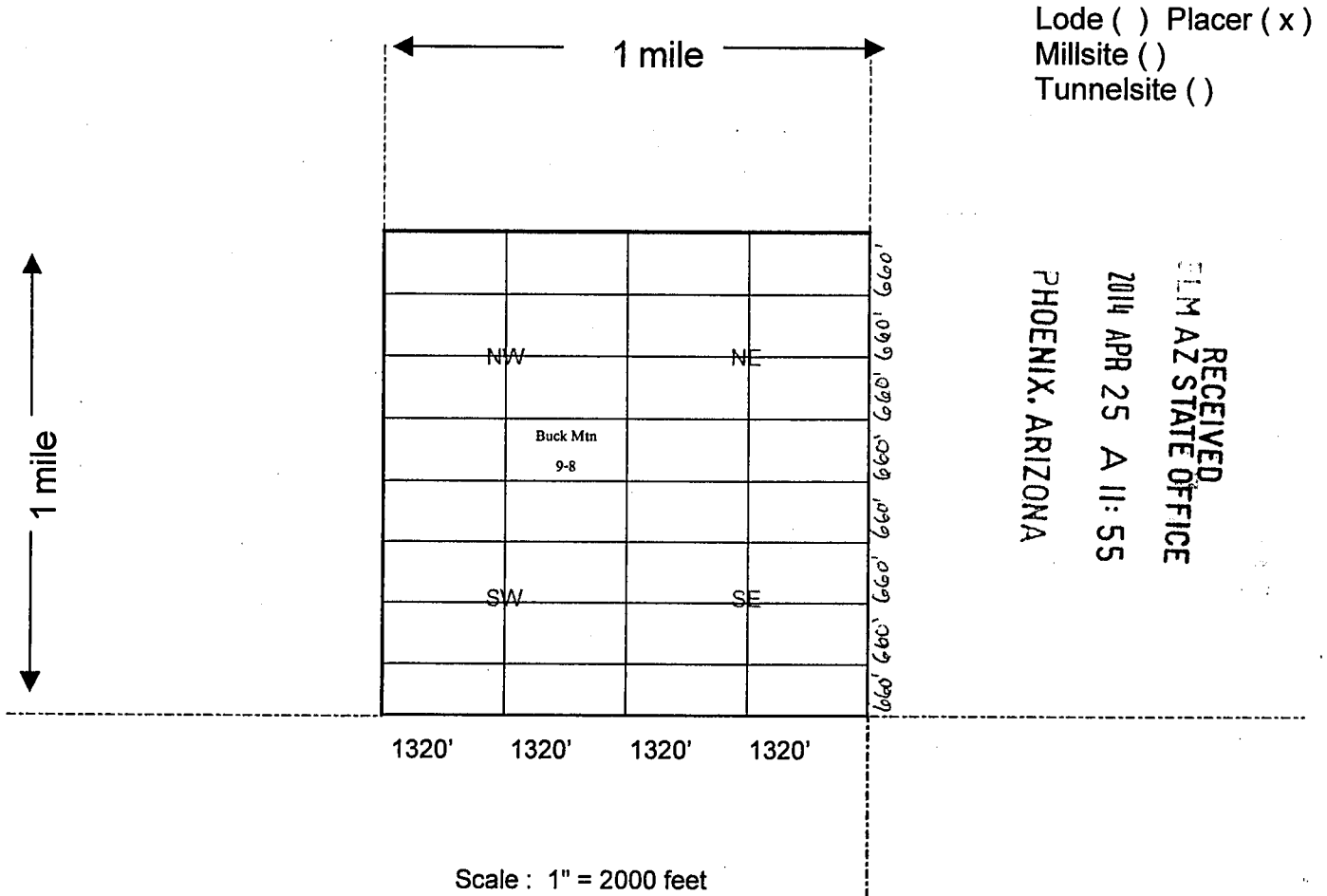
DATED AND POSTED on the ground this 17th day of April, 20 14.

LOCATOR (s) SIGNATURE *Laurel Ann Anderson* AGENT

AN0421950

GOLDEN BUCK VENTURES, LLC
Post Office Box 292
Lake Havasu City, AZ 86405-0292

MINING CLAIM MAP



1. The above map depicts the Buck Mtn 9-8 mining claim, which is located in Section 26, Township 15 North, Range 18 West, Gila Salt River Base and Meridian, Mohave County, Arizona showing the course and distance to a public land survey monument or to a prominent natural object.
2. The type of corner and location monuments used are as follows: Rebar and PVC 1 1/2" x 4'
3. The bearings and distances in degrees and feet between claim corners are as depicted on the map.
4. If the claim is a placer or millsite claim conforming to the public land survey, the legal description of the claim is S/2SE/4NW/4 of Section 26, Township 15 North, Range 18 West, Gila Salt River Base and Meridian, Mohave County, Arizona.

When Recorded Return Document to:

GOLDEN BUCK VENTURES, LLC
Post Office Box 292
Lake Havasu City, AZ 86405-0292

LOCATION NOTICE FOR PLACER MINING CLAIM

NOTICE IS HEREBY GIVEN that the Buck Mtn 10-2

claim has been located by Golden Buck Ventures, LLC

whose current mailing address is Post Office Box 292

Lake Havasu City, AZ 86405-0292

RECEIVED
BLM AZ STATE OFFICE
2014 APR 25 A 11:55
PHOENIX, ARIZONA
BLM
Date
Stamp

The general course of this claim is East to West and it is situated in Mohave County, Arizona.

This claim is 1,320 feet in length and 660 feet in width. This claim runs from the location monument located at the Northeast corner of the claim on which this location notice is posted, 1,320 feet in a Westerly direction to the Northwest corner, 660 feet in a Southerly direction to the Southwest corner, 1,320 feet in a Easterly direction to the Southeast corner and 660 feet in a Northerly direction to the Northeast corner.

This claim is marked by four monuments, one at each corner of the claim.

The location monument on which this notice is posted is situated within Section 26, Township 15 North, Range 18 West, Gila Salt River Base and Meridian, Arizona.

This claim encompasses the following legal subdivision: N/2NE/4NE/4 of Section 26, Township 15 North, Range 18 West, Gila Salt River Base and Meridian, Arizona.

The locality of this claim with reference to some natural object or permanent monument and additional information (if any) concerning its locality is as follows: Located By Legal Subdivision As Described Above.

A map, plat or sketch is attached hereto containing the information pursuant to A.R.S. § 27-203.

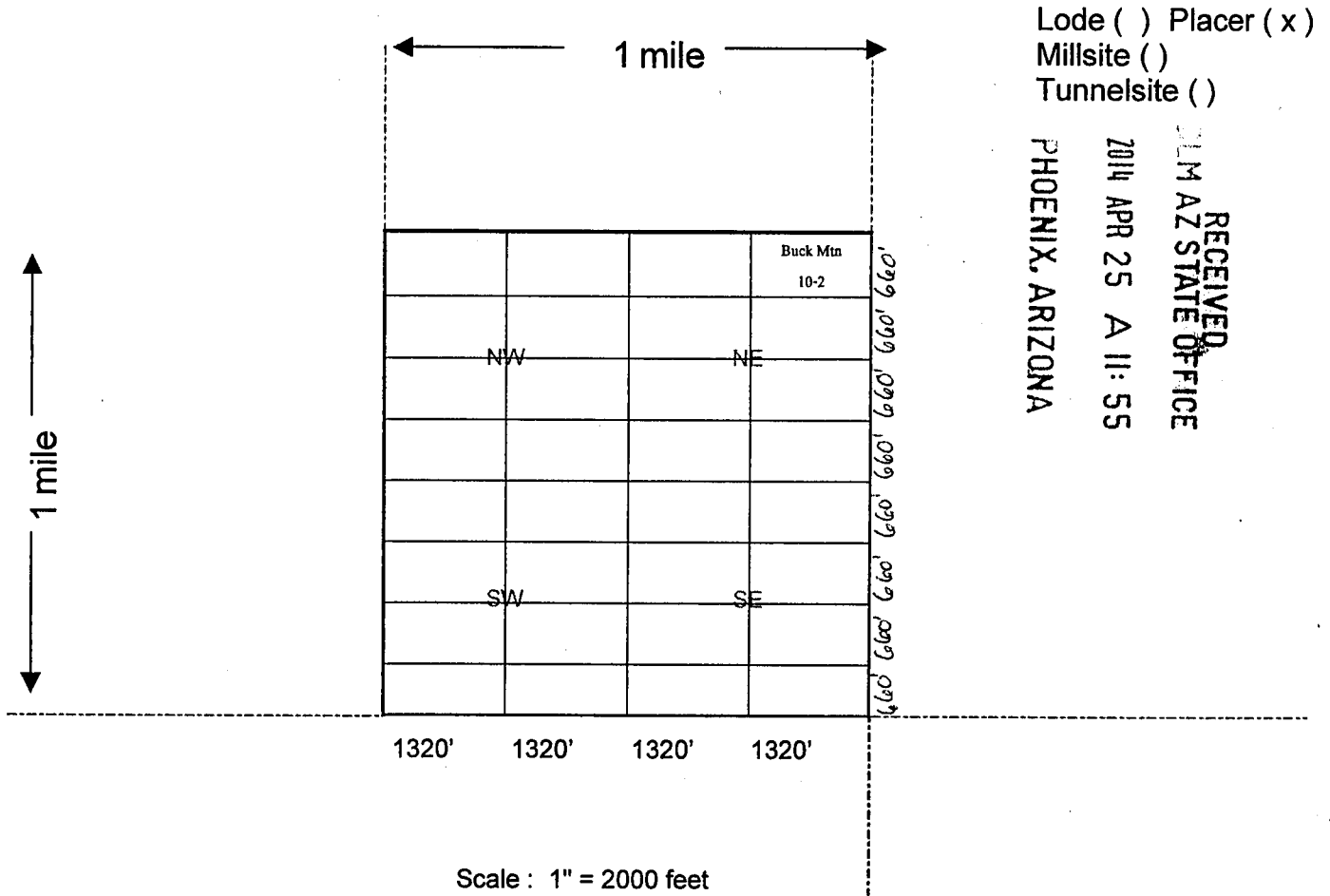
DATED AND POSTED on the ground this 17th day of April, 20 14.

LOCATOR (s) SIGNATURE [Signature] AGENT

ANC 427989

GOLDEN BUCK VENTURES, LLC
Post Office Box 292
Lake Havasu City, AZ 86405-0292

MINING CLAIM MAP



1. The above map depicts the Buck Mtn 10-2 mining claim, which is located in Section 26, Township 15 North, Range 18 West, Gila Salt River Base and Meridian, Mohave County, Arizona showing the course and distance to a public land survey monument or to a prominent natural object.

2. The type of corner and location monuments used are as follows: Rebar and PVC 1 1/2" x 4'

3. The bearings and distances in degrees and feet between claim corners are as depicted on the map.

4. If the claim is a placer or millsite claim conforming to the public land survey, the legal description of the claim is

N/2NE/4NE/4 of Section 26, Township 15 North, Range 18 West, Gila Salt River Base and Meridian, Mohave County, Arizona.

When Recorded Return Document to:

GOLDEN BUCK VENTURES, LLC
Post Office Box 292
Lake Havasu City, AZ 86405-0292

LOCATION NOTICE FOR PLACER MINING CLAIM

NOTICE IS HEREBY GIVEN that the Buck Mtn 10-3

claim has been located by Golden Buck Ventures, LLC

whose current mailing address is Post Office Box 292

Lake Havasu City, AZ 86405-0292

RECEIVED
BLM AZ STATE OFFICE
2014 APR 25 A 11:55
PHOENIX, ARIZONA
BLM
Date
Stamp

The general course of this claim is East to West and it is situated in Mohave County, Arizona.

This claim is 1,320 feet in length and 660 feet in width. This claim runs from the location monument located at the Northeast corner of the claim on which this location notice is posted, 1,320 feet in a Westerly direction to the Northwest corner, 660 feet in a Southerly direction to the Southwest corner, 1,320 feet in a Easterly direction to the Southeast corner and 660 feet in a Northerly direction to the Northeast corner.

This claim is marked by four monuments, one at each corner of the claim.

The location monument on which this notice is posted is situated within Section 26, Township 15 North, Range 18 West, Gila Salt River Base and Meridian, Arizona.

This claim encompasses the following legal subdivision: S/2NW/4NE/4 of Section 26, Township 15 North, Range 18 West, Gila Salt River Base and Meridian, Arizona.

The locality of this claim with reference to some natural object or permanent monument and additional information (if any) concerning its locality is as follows: Located By Legal Subdivision As Described Above.

A map, plat or sketch is attached hereto containing the information pursuant to A.R.S. § 27-203.

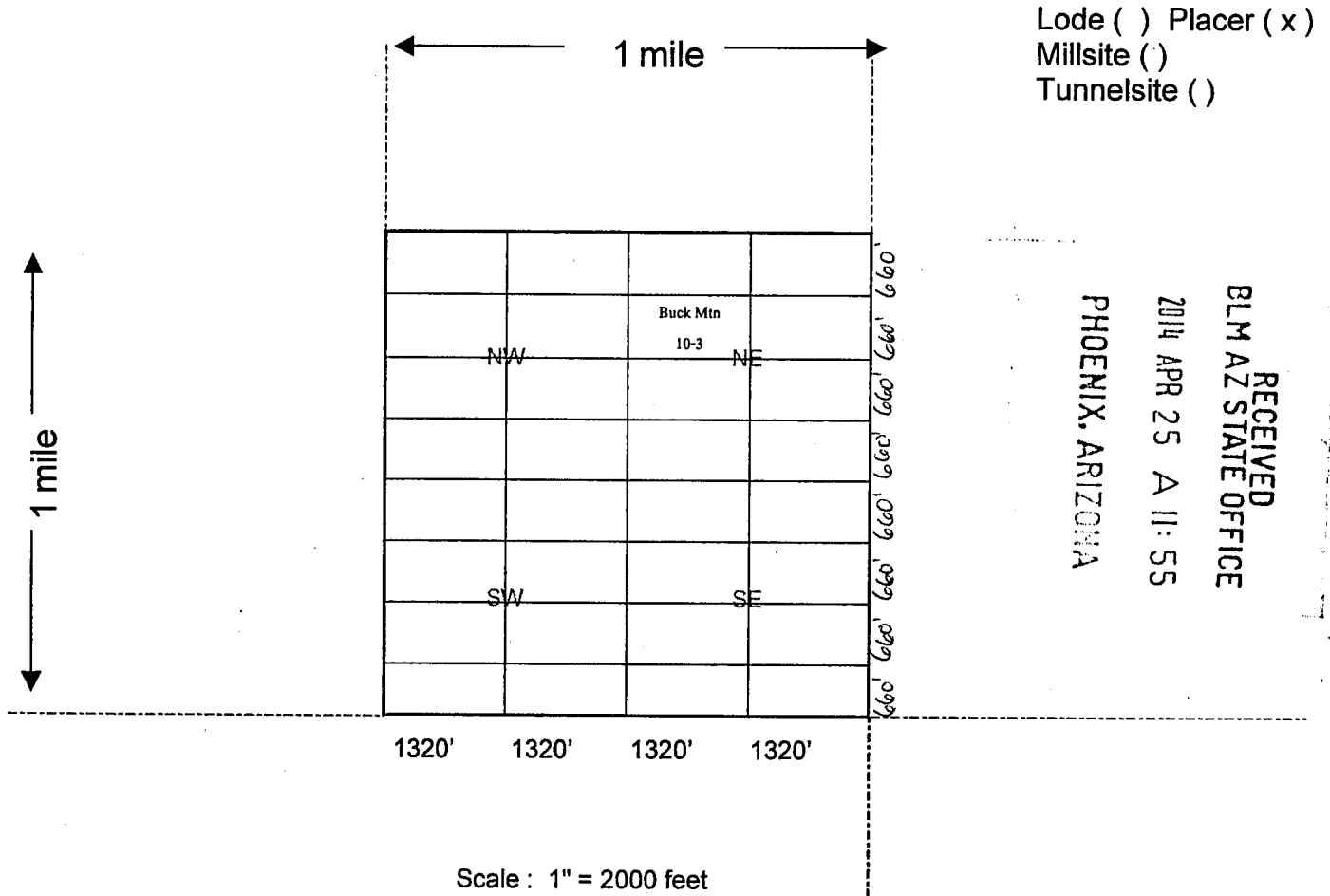
DATED AND POSTED on the ground this 17th day of April, 20 14.

LOCATOR (s) SIGNATURE [Signature] AGENT

AMC 427950

GOLDEN BUCK VENTURES, LLC
Post Office Box 292
Lake Havasu City, AZ 86405-0292

MINING CLAIM MAP



1. The above map depicts the Buck Mtn 10-3 mining claim, which is located in Section 26, Township 15 North, Range 18 West, Gila Salt River Base and Meridian, Mohave County, Arizona showing the course and distance to a public land survey monument or to a prominent natural object.

2. The type of corner and location monuments used are as follows: Rebar and PVC 1 1/2" x 4'

3. The bearings and distances in degrees and feet between claim corners are as depicted on the map.

4. If the claim is a placer or millsite claim conforming to the public land survey, the legal description of the claim is S/2NW/4NE/4 of Section 26, Township 15 North, Range 18 West, Gila Salt River Base and Meridian, Mohave County, Arizona.

When Recorded Return Document to:

GOLDEN BUCK VENTURES, LLC
Post Office Box 292
Lake Havasu City, AZ 86405-0292

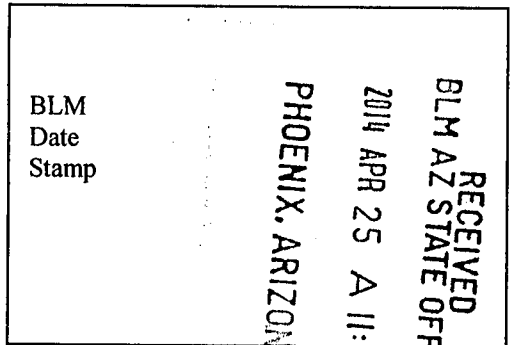
LOCATION NOTICE FOR PLACER MINING CLAIM

NOTICE IS HEREBY GIVEN that the Buck Mtn 10-4

claim has been located by Golden Buck Ventures, LLC

whose current mailing address is Post Office Box 292

Lake Havasu City, AZ 86405-0292



The general course of this claim is East to West and it is situated in Mohave County, Arizona.

This claim is 1,320 feet in length and 660 feet in width. This claim runs from the location monument located at the Northeast corner of the claim on which this location notice is posted,

1,320 feet in a Westerly direction to the Northwest corner, 660 feet in a Southerly direction to the Southwest corner, 1,320 feet in a Easterly direction to the Southeast corner and 660 feet in a Northerly direction to the Northeast corner.

This claim is marked by four monuments, one at each corner of the claim.

The location monument on which this notice is posted is situated within

Section 26, Township 15 North, Range 18 West, Gila Salt River Base and Meridian, Arizona.

This claim encompasses the following legal subdivision: S/2NE/4NE/4 of

Section 26, Township 15 North, Range 18 West, Gila Salt River Base and Meridian, Arizona.

The locality of this claim with reference to some natural object or permanent monument and additional information (if any) concerning its locality is as follows: Located By Legal Subdivision As Described Above.

A map, plat or sketch is attached hereto containing the information pursuant to A.R.S. § 27-203.

DATED AND POSTED on the ground this 17th day of April, 20 14.

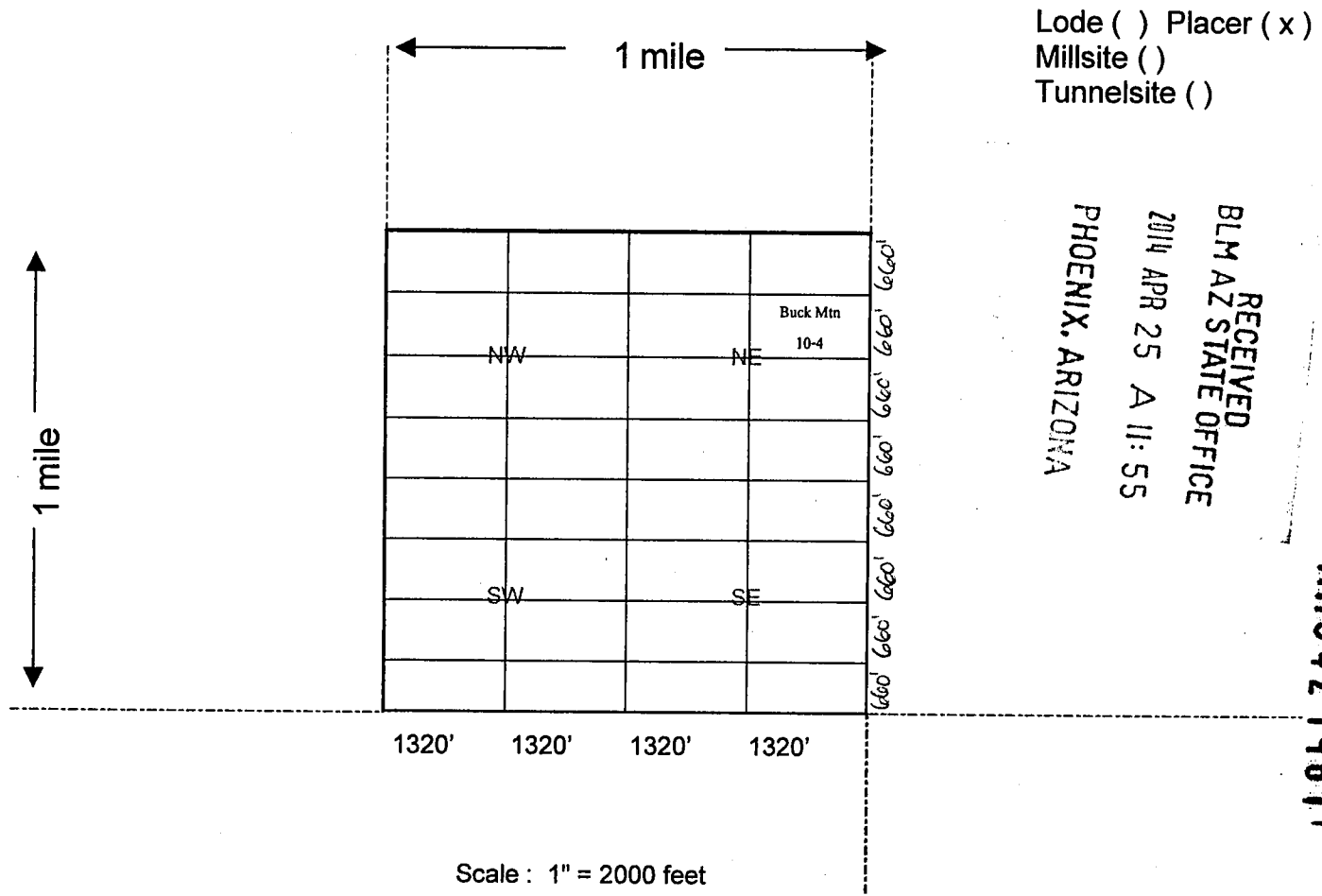
LOCATOR (s) SIGNATURE *Christine Merson Anderson* AGENT

AM0421961

When Recorded Return Document:

GOLDEN BUCK VENTURES, LLC
Post Office Box 292
Lake Havasu City, AZ 86405-0292

MINING CLAIM MAP



1. The above map depicts the Buck Mtn 10-4 mining claim, which is located in Section 26, Township 15 North, Range 18 West, Gila Salt River Base and Meridian, Mohave County, Arizona showing the course and distance to a public land survey monument or to a prominent natural object.
2. The type of corner and location monuments used are as follows: Rebar and PVC 1 1/2" x 4'
3. The bearings and distances in degrees and feet between claim corners are as depicted on the map.
4. If the claim is a placer or millsite claim conforming to the public land survey, the legal description of the claim is S/2NE/4NE/4 of Section 26, Township 15 North, Range 18 West, Gila Salt River Base and Meridian, Mohave County, Arizona.

When Recorded Return Document to:

GOLDEN BUCK VENTURES, LLC
Post Office Box 292
Lake Havasu City, AZ 86405-0292

LOCATION NOTICE FOR PLACER MINING CLAIM

NOTICE IS HEREBY GIVEN that the Buck Mtn 10-5
claim has been located by Golden Buck Ventures, LLC
whose current mailing address is Post Office Box 292
Lake Havasu City, AZ 86405-0292

RECEIVED
BLM AZ STATE OFFICE
2014 APR 25 A 11:55
PHOENIX, ARIZONA
BLM
Date
Stamp

The general course of this claim is East to West and it is situated in Mohave County, Arizona.

This claim is 1,320 feet in length and 660 feet in width. This claim runs from the location monument located at the Northeast corner of the claim on which this location notice is posted, 1,320 feet in a Westerly direction to the Northwest corner, 660 feet in a Southerly direction to the Southwest corner, 1,320 feet in a Easterly direction to the Southeast corner and 660 feet in a Northerly direction to the Northeast corner.

This claim is marked by four monuments, one at each corner of the claim.

The location monument on which this notice is posted is situated within Section 26, Township 15 North, Range 18 West, Gila Salt River Base and Meridian, Arizona.

This claim encompasses the following legal subdivision: N/2SW/4NE/4 of Section 26, Township 15 North, Range 18 West, Gila Salt River Base and Meridian, Arizona.

The locality of this claim with reference to some natural object or permanent monument and additional information (if any) concerning its locality is as follows: Located By Legal Subdivision As Described Above.

A map, plat or sketch is attached hereto containing the information pursuant to A.R.S. § 27-203.

DATED AND POSTED on the ground this 17th day of April, 2014.

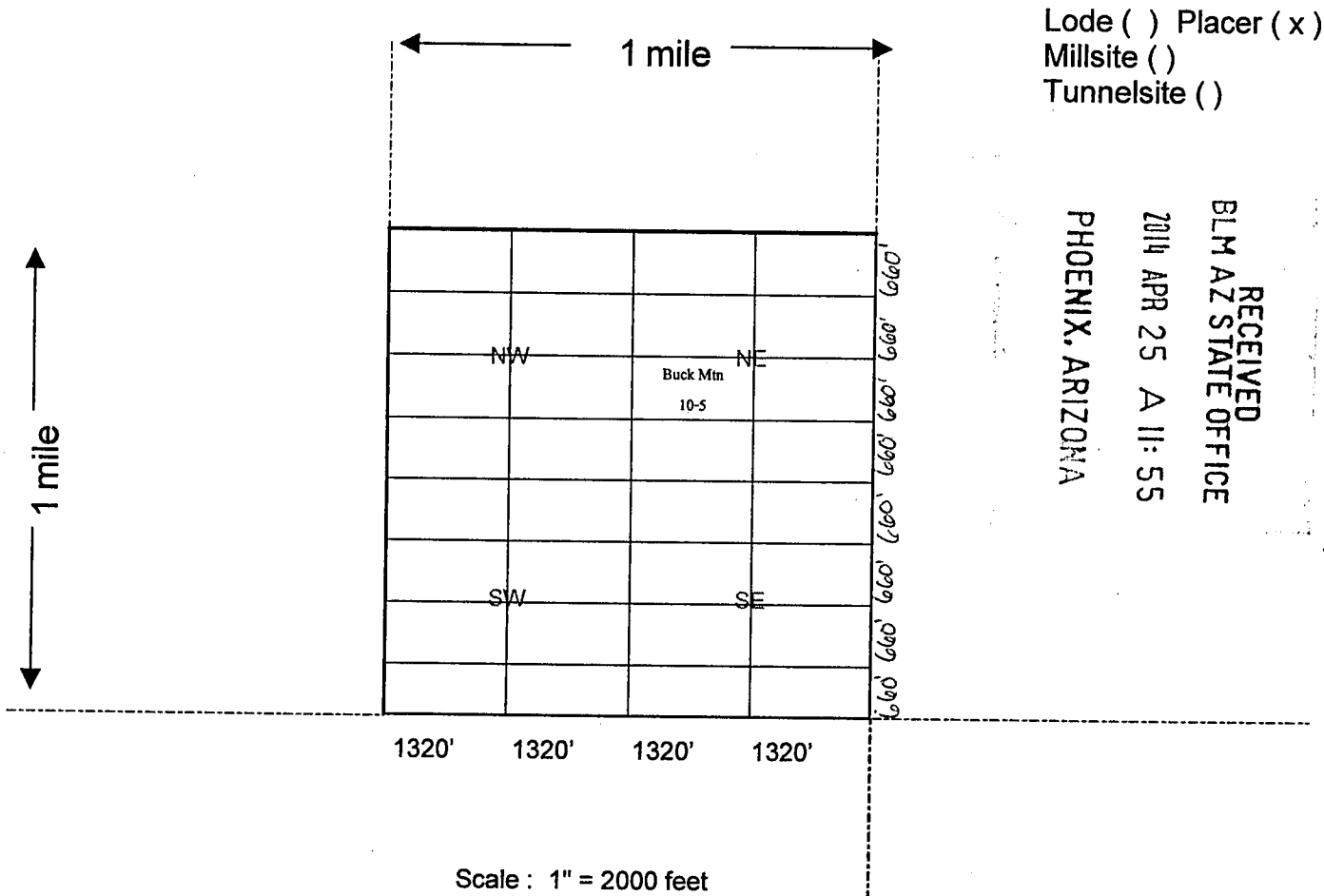
LOCATOR (s) SIGNATURE Jarvis Hanson Anderson AGENT

AM0421962

When Recorded Return Document:

GOLDEN BUCK VENTURES, LLC
Post Office Box 292
Lake Havasu City, AZ 86405-0292

MINING CLAIM MAP



1. The above map depicts the Buck Mtn 10-5 mining claim, which is located in Section 26, Township 15 North, Range 18 West, Gila Salt River Base and Meridian, Mohave County, Arizona showing the course and distance to a public land survey monument or to a prominent natural object.
2. The type of corner and location monuments used are as follows: Rebar and PVC 1 1/2" x 4'
3. The bearings and distances in degrees and feet between claim corners are as depicted on the map.
4. If the claim is a placer or millsite claim conforming to the public land survey, the legal description of the claim is N/2SW/4NE/4 of Section 26, Township 15 North, Range 18 West, Gila Salt River Base and Meridian, Mohave County, Arizona.

When Recorded Return Document to:

GOLDEN BUCK VENTURES, LLC
Post Office Box 292
Lake Havasu City, AZ 86405-0292

LOCATION NOTICE FOR PLACER MINING CLAIM

NOTICE IS HEREBY GIVEN that the Buck Mtn 10-6

claim has been located by Golden Buck Ventures, LLC

whose current mailing address is Post Office Box 292

Lake Havasu City, AZ 86405-0292

RECEIVED
BLM AZ STATE OFFICE
2014 APR 25 A 11:55
PHOENIX, ARIZONA
BLM
Date
Stamp

The general course of this claim is East to West and it is situated in Mohave County, Arizona.

This claim is 1,320 feet in length and 660 feet in width. This claim runs from the location monument located at the Northeast corner of the claim on which this location notice is posted,

1,320 feet in a Westerly direction to the Northwest corner, 660 feet in a Southerly direction to the Southwest corner, 1,320 feet in a Easterly direction to the Southeast corner and 660 feet in a Northerly direction to the Northeast corner.

This claim is marked by four monuments, one at each corner of the claim.

The location monument on which this notice is posted is situated within

Section 26, Township 15 North, Range 18 West, Gila Salt River Base and Meridian, Arizona.

This claim encompasses the following legal subdivision: N/2SE/4NE/4 of

Section 26, Township 15 North, Range 18 West, Gila Salt River Base and Meridian, Arizona.

The locality of this claim with reference to some natural object or permanent monument and additional information (if any) concerning its locality is as follows: Located By Legal Subdivision As Described Above.

A map, plat or sketch is attached hereto containing the information pursuant to A.R.S. § 27-203.

DATED AND POSTED on the ground this 17th day of April, 20 14.

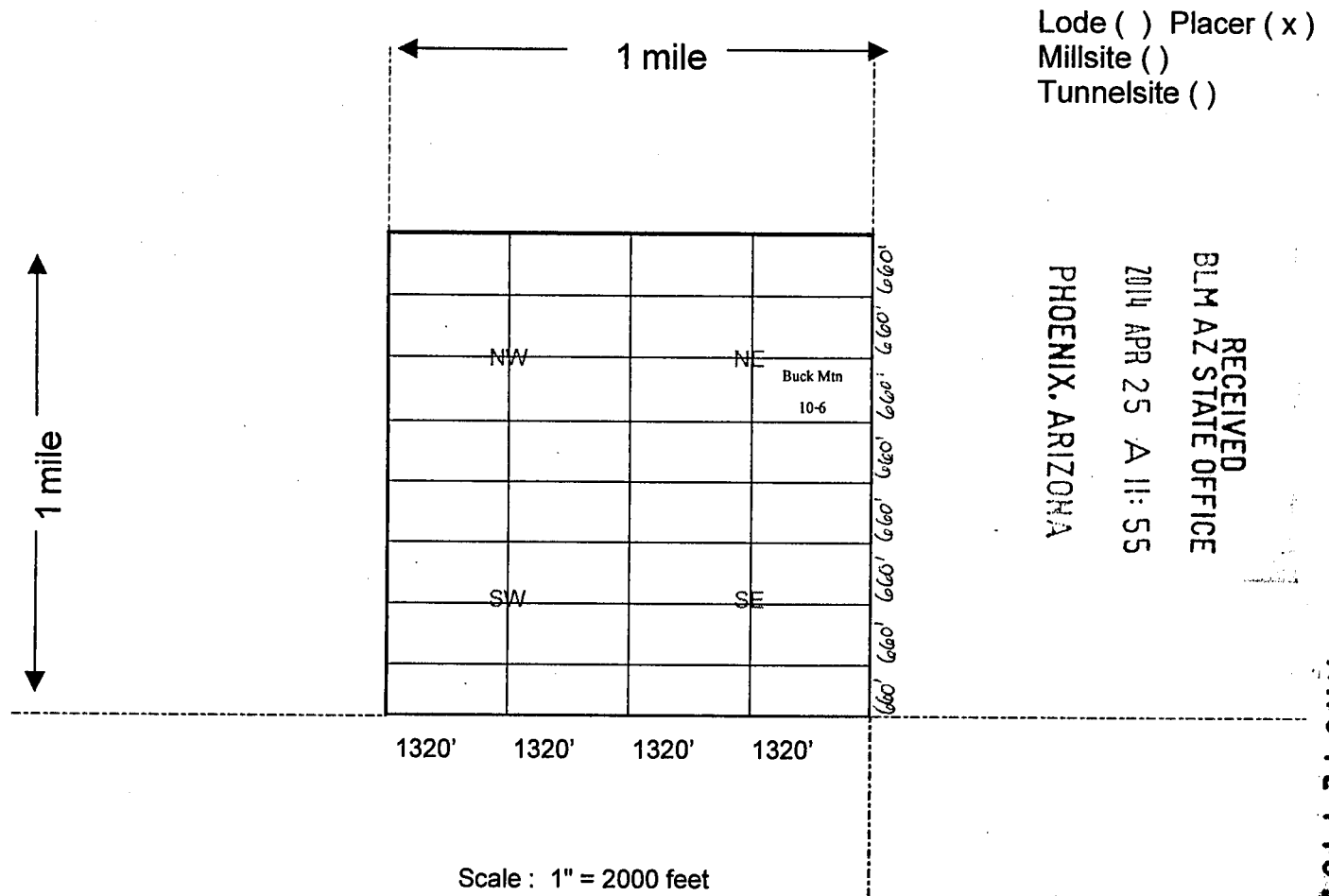
LOCATOR (s) SIGNATURE Garrie N. Jansen Anderson AGENT

AN0427963

When Recorded Return Docum

GOLDEN BUCK VENTURES, LLC
Post Office Box 292
Lake Havasu City, AZ 86405-0292

MINING CLAIM MAP



1. The above map depicts the Buck Mtn 10-6 mining claim, which is located in Section 26, Township 15 North, Range 18 West, Gila Salt River Base and Meridian, Mohave County, Arizona showing the course and distance to a public land survey monument or to a prominent natural object.

2. The type of corner and location monuments used are as follows: Rebar and PVC 1 1/2" x 4'

3. The bearings and distances in degrees and feet between claim corners are as depicted on the map.

4. If the claim is a placer or millsite claim conforming to the public land survey, the legal description of the claim is N/2SE/4NE/4 of Section 26, Township 15 North, Range 18 West, Gila Salt River Base and Meridian, Mohave County, Arizona.

When Recorded Return Document to:

GOLDEN BUCK VENTURES, LLC
Post Office Box 292
Lake Havasu City, AZ 86405-0292

LOCATION NOTICE FOR PLACER MINING CLAIM

NOTICE IS HEREBY GIVEN that the Buck Mtn 10-7

claim has been located by Golden Buck Ventures, LLC

whose current mailing address is Post Office Box 292

Lake Havasu City, AZ 86405-0292

RECEIVED
BLM AZ STATE OFFICE
2014 APR 25 A 11:55
PHOENIX, ARIZONA
BLM
Date
Stamp

The general course of this claim is East to West and it is situated in Mohave County, Arizona.

This claim is 1,320 feet in length and 660 feet in width. This claim runs from the location monument located at the Northeast corner of the claim on which this location notice is posted, 1,320 feet in a Westerly direction to the Northwest corner, 660 feet in a Southerly direction to the Southwest corner, 1,320 feet in a Easterly direction to the Southeast corner and 660 feet in a Northerly direction to the Northeast corner.

This claim is marked by four monuments, one at each corner of the claim.

The location monument on which this notice is posted is situated within Section 26, Township 15 North, Range 18 West, Gila Salt River Base and Meridian, Arizona.

This claim encompasses the following legal subdivision: S/2SW/4NE/4 of Section 26, Township 15 North, Range 18 West, Gila Salt River Base and Meridian, Arizona.

The locality of this claim with reference to some natural object or permanent monument and additional information (if any) concerning its locality is as follows: Located By Legal Subdivision As Described Above.

A map, plat or sketch is attached hereto containing the information pursuant to A.R.S. § 27-203.

DATED AND POSTED on the ground this 17th day of April, 2014.

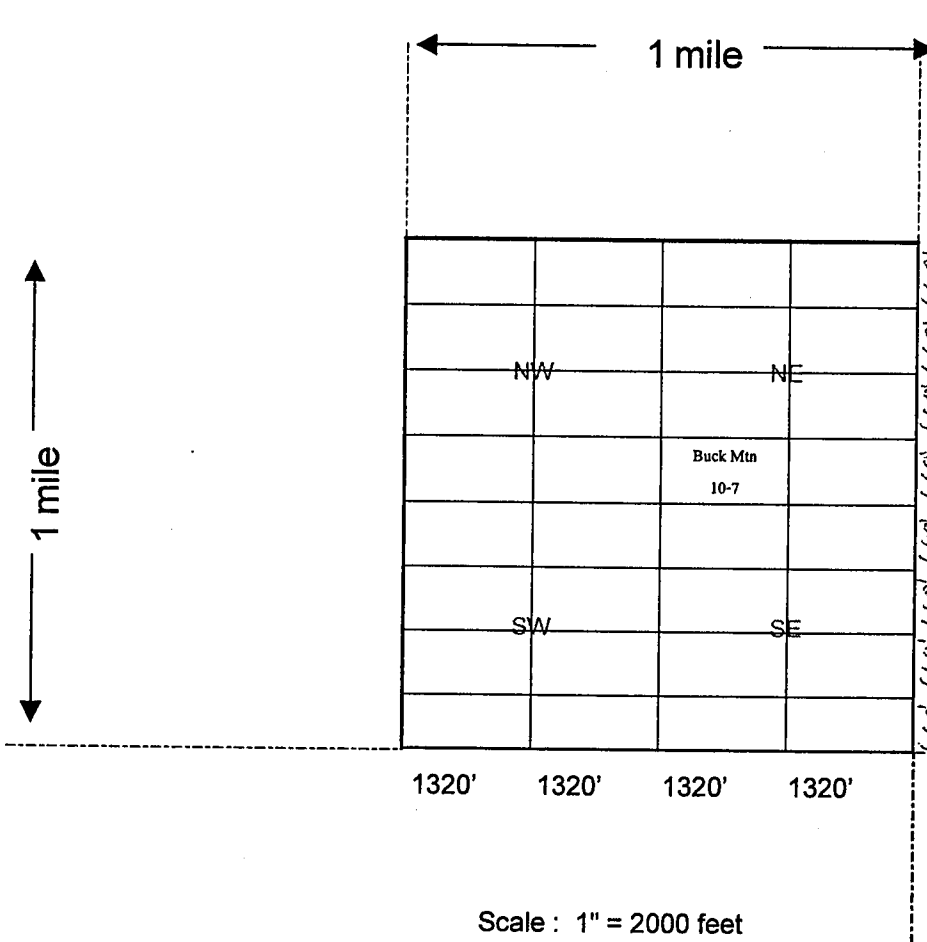
LOCATOR (s) SIGNATURE Christy Thomas Anderson AGENT

AMC 427964

When Recorded Return Document:

GOLDEN BUCK VENTURES, LLC
Post Office Box 292
Lake Havasu City, AZ 86405-0292

MINING CLAIM MAP



Lode () Placer (x)
Millsite ()
Tunnelsite ()

RECEIVED
BLM AZ STATE OFFICE
2014 APR 25 A 11: 55
PHOENIX, ARIZONA

AMC 427964

1. The above map depicts the Buck Mtn 10-7 mining claim, which is located in Section 26, Township 15 North, Range 18 West, Gila Salt River Base and Meridian, Mohave County, Arizona showing the course and distance to a public land survey monument or to a prominent natural object.

2. The type of corner and location monuments used are as follows: Rebar and PVC 1 1/2" x 4'

3. The bearings and distances in degrees and feet between claim corners are as depicted on the map.

4. If the claim is a placer or millsite claim conforming to the public land survey, the legal description of the claim is S/2SW/4NE/4 of Section 26, Township 15 North, Range 18 West, Gila Salt River Base and Meridian, Mohave County, Arizona.

When Recorded Return Document No:

GOLDEN BUCK VENTURES, LLC
Post Office Box 292
Lake Havasu City, AZ 86405-0292

LOCATION NOTICE FOR PLACER MINING CLAIM

NOTICE IS HEREBY GIVEN that the Buck Mtn 10-8

claim has been located by Golden Buck Ventures, LLC

whose current mailing address is Post Office Box 292

Lake Havasu City, AZ 86405-0292

RECEIVED
BLM AZ STATE OFFICE
2014 APR 25 A 11:55
PHOENIX, ARIZONA
BLM
Date
Stamp

The general course of this claim is East to West and it is situated in Mohave County, Arizona.

This claim is 1,320 feet in length and 660 feet in width. This claim runs from the location monument located at the Northeast corner of the claim on which this location notice is posted, 1,320 feet in a Westerly direction to the Northwest corner, 660 feet in a Southerly direction to the Southwest corner, 1,320 feet in a Easterly direction to the Southeast corner and 660 feet in a Northerly direction to the Northeast corner.

This claim is marked by four monuments, one at each corner of the claim.

The location monument on which this notice is posted is situated within Section 26, Township 15 North, Range 18 West, Gila Salt River Base and Meridian, Arizona.

This claim encompasses the following legal subdivision: S/2SE/4NE/4 of Section 26, Township 15 North, Range 18 West, Gila Salt River Base and Meridian, Arizona.

The locality of this claim with reference to some natural object or permanent monument and additional information (if any) concerning its locality is as follows: Located By Legal Subdivision As Described Above.

A map, plat or sketch is attached hereto containing the information pursuant to A.R.S. § 27-203.

DATED AND POSTED on the ground this 17th day of April, 2014.

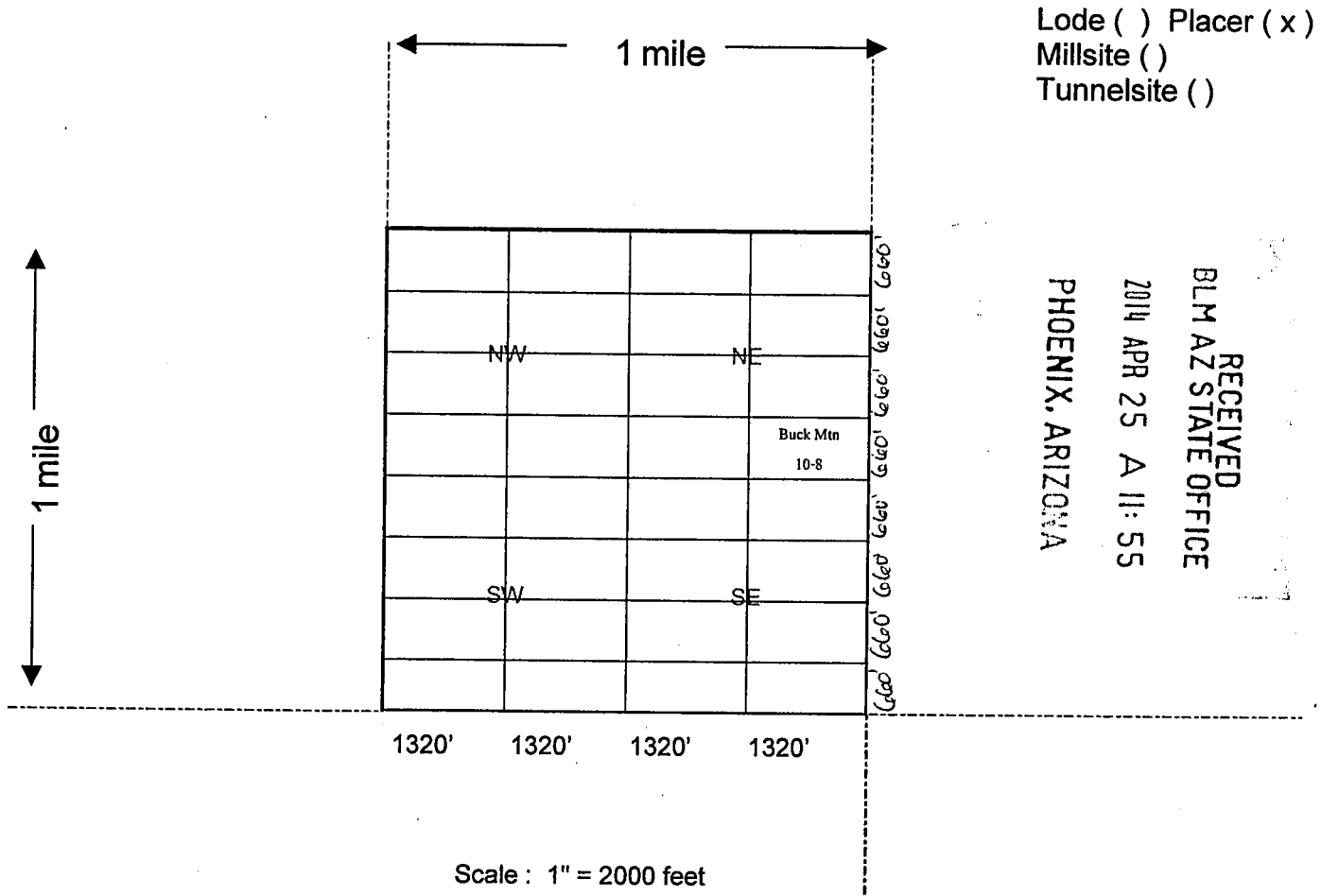
LOCATOR (s) SIGNATURE *Barrie Hanson Anderson* AGENT

AM0421968

When Recorded Return Document:

GOLDEN BUCK VENTURES, LLC
Post Office Box 292
Lake Havasu City, AZ 86405-0292

MINING CLAIM MAP



ANG421968

1. The above map depicts the Buck Mtn 10-8 mining claim, which is located in Section 26, Township 15 North, Range 18 West, Gila Salt River Base and Meridian, Mohave County, Arizona showing the course and distance to a public land survey monument or to a prominent natural object.
2. The type of corner and location monuments used are as follows: Rebar and PVC 1 1/2" x 4'
3. The bearings and distances in degrees and feet between claim corners are as depicted on the map.
4. If the claim is a placer or millsite claim conforming to the public land survey, the legal description of the claim is S/2SE/4NE/4 of Section 26, Township 15 North, Range 18 West, Gila Salt River Base and Meridian, Mohave County, Arizona.

When Recorded Return Document to:

GOLDEN BUCK VENTURES, LLC
Post Office Box 292
Lake Havasu City, AZ 86405-0292

LOCATION NOTICE FOR PLACER MINING CLAIM

NOTICE IS HEREBY GIVEN that the Buck Mtn 11-2
claim has been located by Golden Buck Ventures, LLC
whose current mailing address is Post Office Box 292
Lake Havasu City, AZ 86405-0292

RECEIVED
BLM AZ STATE OFFICE
2014 APR 25 A 11:55
PHOENIX, ARIZONA
BLM
Date
Stamp

The general course of this claim is East to West and it is situated in
Mohave County, Arizona.

This claim is 1,320 feet in length and 660 feet in width. This claim runs from the location
monument located at the Northeast corner of the claim on which this location notice is posted,
1,320 feet in a Westerly direction to the Northwest corner, 660 feet in a Southerly
direction to the Southwest corner, 1,320 feet in a Easterly direction to the
Southeast corner and 660 feet in a Northerly direction to the Northeast corner.

This claim is marked by four monuments, one at each corner of the claim.

The location monument on which this notice is posted is situated within
Section 26, Township 15 North, Range 18 West, Gila Salt River Base and Meridian, Arizona.

This claim encompasses the following legal subdivision: N/2NE/4SE/4 of
Section 26, Township 15 North, Range 18 West, Gila Salt River Base and Meridian, Arizona.

The locality of this claim with reference to some natural object or permanent monument and additional
information (if any) concerning its locality is as follows: Located By Legal Subdivision As Described Above.

A map, plat or sketch is attached hereto containing the information pursuant to A.R.S. § 27-203.

DATED AND POSTED on the ground this 17th day of April, 20 14.

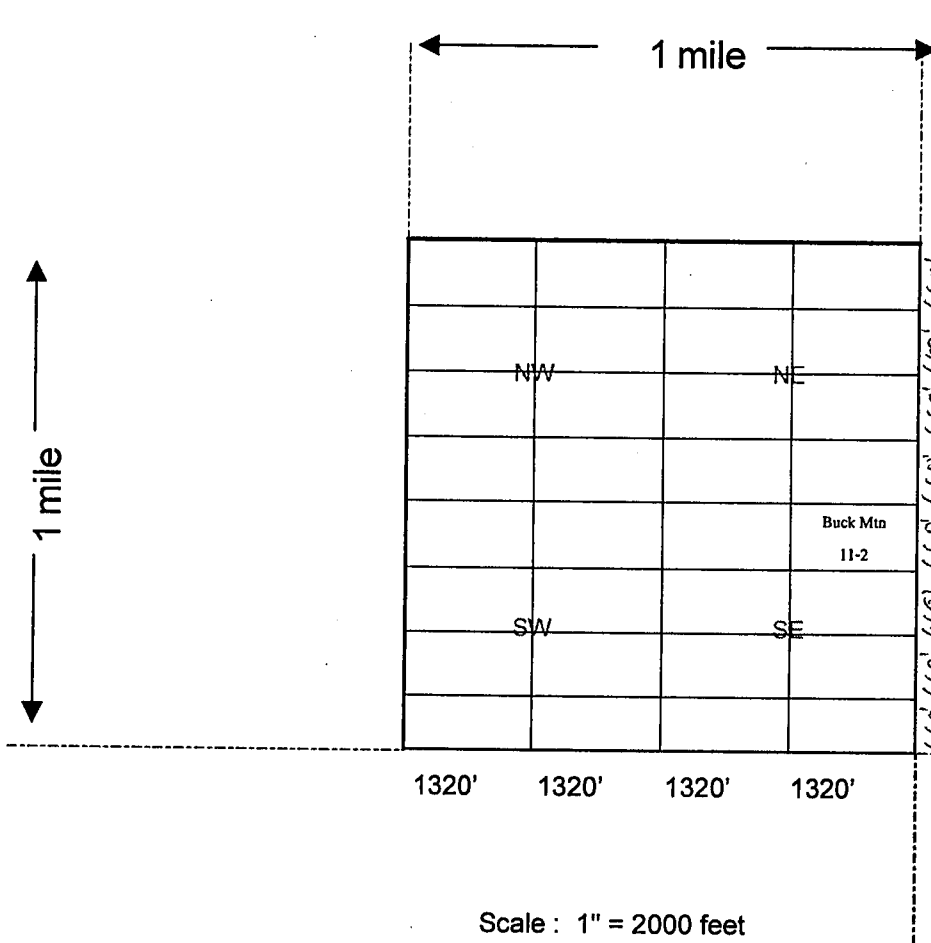
LOCATOR (s) SIGNATURE [Signature] AGENT

AMC421966

When Recorded Return Document No:

GOLDEN BUCK VENTURES, LLC
Post Office Box 292
Lake Havasu City, AZ 86405-0292

MINING CLAIM MAP



Lode () Placer (x)
Millsite ()
Tunnelsite ()

RECEIVED
BLM AZ STATE OFFICE
2014 APR 25 A 11: 55
PHOENIX, ARIZONA

AMC 427965

1. The above map depicts the Buck Mtn 11-2 mining claim, which is located in Section 26, Township 15 North, Range 18 West, Gila Salt River Base and Meridian, Mohave County, Arizona showing the course and distance to a public land survey monument or to a prominent natural object.
2. The type of corner and location monuments used are as follows: Rebar and PVC 1 1/2" x 4'
3. The bearings and distances in degrees and feet between claim corners are as depicted on the map.
4. If the claim is a placer or millsite claim conforming to the public land survey, the legal description of the claim is N/2NE/4SE/4 of Section 26, Township 15 North, Range 18 West, Gila Salt River Base and Meridian, Mohave County, Arizona.

When Recorded Return Document to:

GOLDEN BUCK VENTURES, LLC
Post Office Box 292
Lake Havasu City, AZ 86405-0292

LOCATION NOTICE FOR PLACER MINING CLAIM

NOTICE IS HEREBY GIVEN that the Buck Mtn 11-3

claim has been located by Golden Buck Ventures, LLC

whose current mailing address is Post Office Box 292

Lake Havasu City, AZ 86405-0292

RECEIVED
BLM AZ STATE OFFICE
2014 APR 25 A 11:55
PHOENIX, ARIZONA
BLM
Date
Stamp

The general course of this claim is East to West and it is situated in Mohave County, Arizona.

This claim is 1,320 feet in length and 660 feet in width. This claim runs from the location monument located at the Northeast corner of the claim on which this location notice is posted, 1,320 feet in a Westerly direction to the Northwest corner, 660 feet in a Southerly direction to the Southwest corner, 1,320 feet in a Easterly direction to the Southeast corner and 660 feet in a Northerly direction to the Northeast corner.

This claim is marked by four monuments, one at each corner of the claim.

The location monument on which this notice is posted is situated within Section 26, Township 15 North, Range 18 West, Gila Salt River Base and Meridian, Arizona.

This claim encompasses the following legal subdivision: S/2NW/4SE/4 of Section 26, Township 15 North, Range 18 West, Gila Salt River Base and Meridian, Arizona.

The locality of this claim with reference to some natural object or permanent monument and additional information (if any) concerning its locality is as follows: Located By Legal Subdivision As Described Above.

A map, plat or sketch is attached hereto containing the information pursuant to A.R.S. § 27-203.

DATED AND POSTED on the ground this 17th day of April, 20 14.

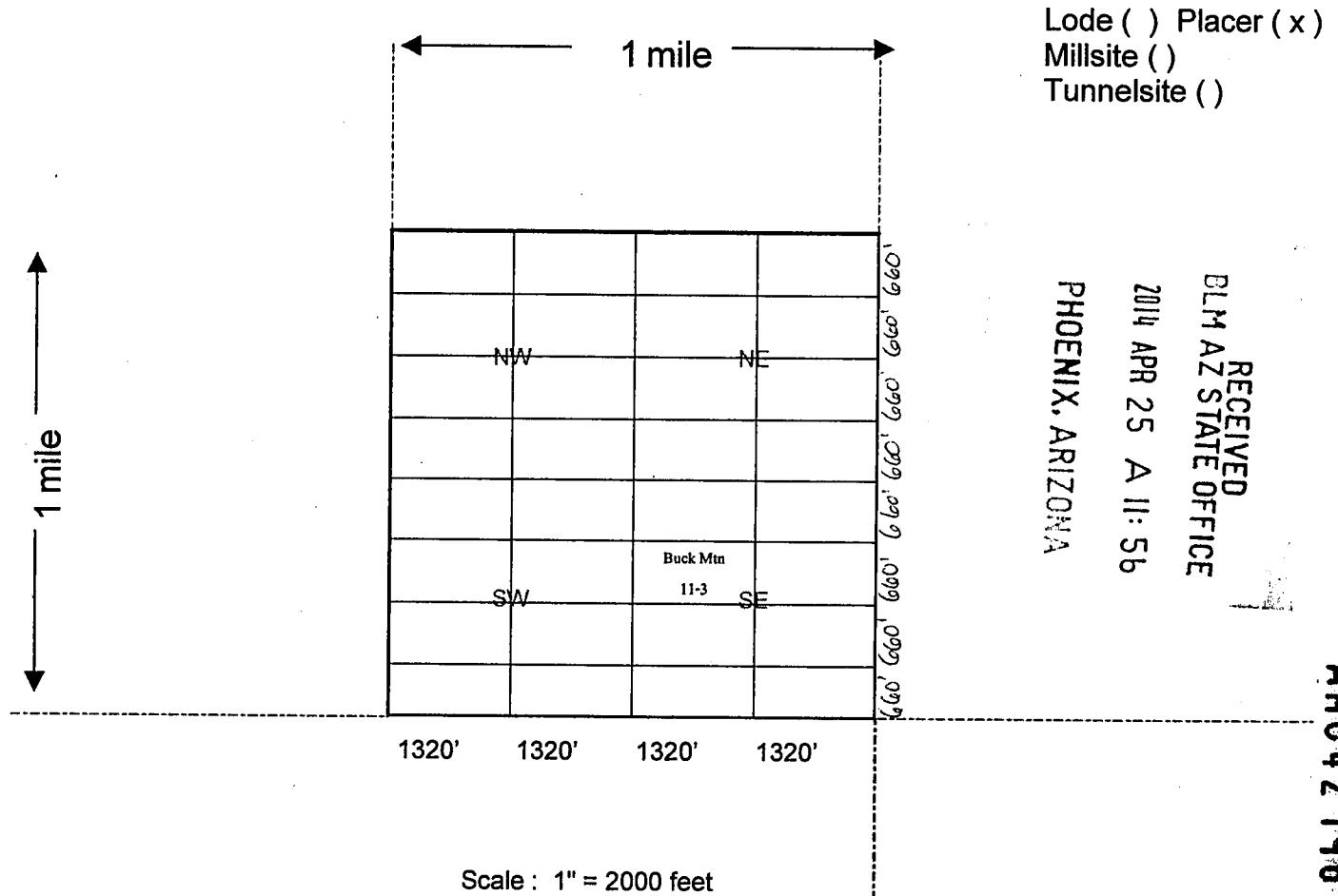
LOCATOR (s) SIGNATURE [Signature] AGENT

AM0427967

When Recorded Return Document No:

GOLDEN BUCK VENTURES, LLC
Post Office Box 292
Lake Havasu City, AZ 86405-0292

MINING CLAIM MAP



1. The above map depicts the Buck Mtn 11-3 mining claim, which is located in Section 26, Township 15 North, Range 18 West, Gila Salt River Base and Meridian, Mohave County, Arizona showing the course and distance to a public land survey monument or to a prominent natural object.

2. The type of corner and location monuments used are as follows: Rebar and PVC 1 1/2" x 4'

3. The bearings and distances in degrees and feet between claim corners are as depicted on the map.

4. If the claim is a placer or millsite claim conforming to the public land survey, the legal description of the claim is S/2NW/4SE/4 of Section 26, Township 15 North, Range 18 West, Gila Salt River Base and Meridian, Mohave County, Arizona.

When Recorded Return Document No:

GOLDEN BUCK VENTURES, LLC
Post Office Box 292
Lake Havasu City, AZ 86405-0292

LOCATION NOTICE FOR PLACER MINING CLAIM

NOTICE IS HEREBY GIVEN that the Buck Mtn 11-4

claim has been located by Golden Buck Ventures, LLC

whose current mailing address is Post Office Box 292

Lake Havasu City, AZ 86405-0292

RECEIVED
BLM AZ STATE OFFICE
2014 APR 25 A 11:56
PHOENIX, ARIZONA
BLM
Date
Stamp

The general course of this claim is East to West and it is situated in Mohave County, Arizona.

This claim is 1,320 feet in length and 660 feet in width. This claim runs from the location monument located at the Northeast corner of the claim on which this location notice is posted, 1,320 feet in a Westerly direction to the Northwest corner, 660 feet in a Southerly direction to the Southwest corner, 1,320 feet in a Easterly direction to the Southeast corner and 660 feet in a Northerly direction to the Northeast corner.

This claim is marked by four monuments, one at each corner of the claim.

The location monument on which this notice is posted is situated within Section 26, Township 15 North, Range 18 West, Gila Salt River Base and Meridian, Arizona.

This claim encompasses the following legal subdivision: S/2NE/4SE/4 of Section 26, Township 15 North, Range 18 West, Gila Salt River Base and Meridian, Arizona.

The locality of this claim with reference to some natural object or permanent monument and additional information (if any) concerning its locality is as follows: Located By Legal Subdivision As Described Above.

A map, plat or sketch is attached hereto containing the information pursuant to A.R.S. § 27-203.

DATED AND POSTED on the ground this 17th day of April, 2014.

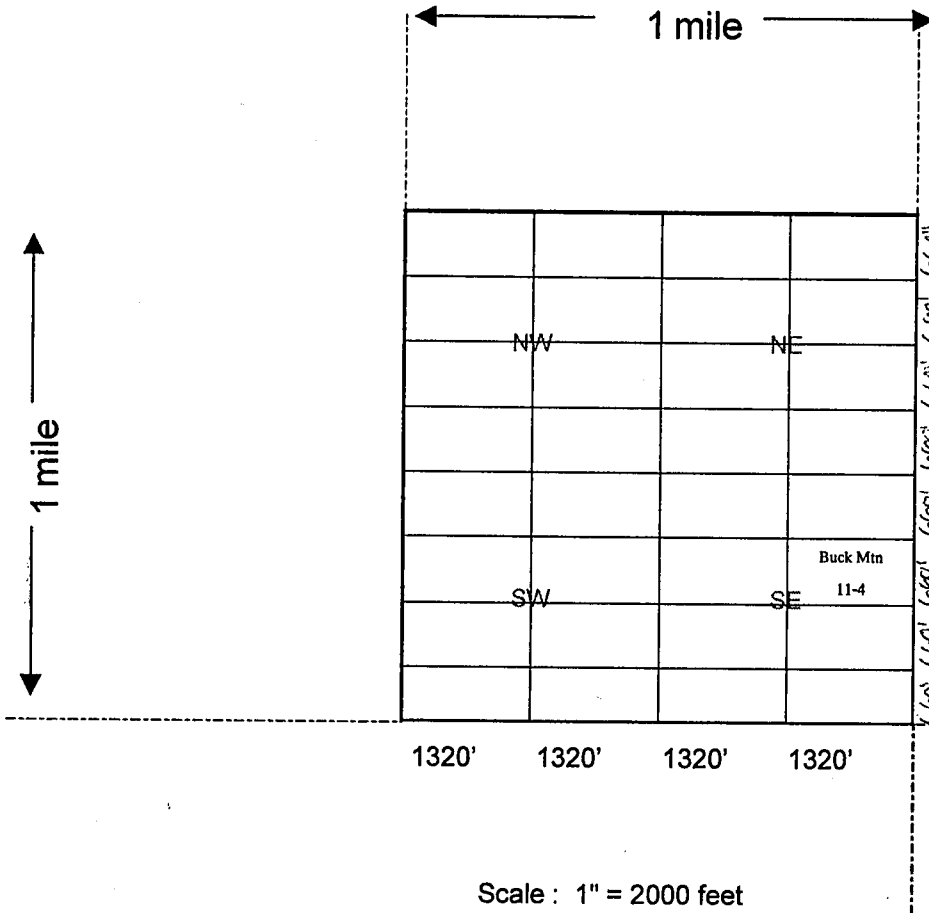
LOCATOR (s) SIGNATURE Lauree Thompson Anderson AGENT

AN0421968

When Recorded Return Document:

GOLDEN BUCK VENTURES, LLC
Post Office Box 292
Lake Havasu City, AZ 86405-0292

MINING CLAIM MAP



Lode () Placer (x)
Millsite ()
Tunnelsite ()

RECEIVED
BLM AZ STATE OFFICE
2014 APR 25 A 11: 56
PHOENIX, ARIZONA

AMC 421968

1. The above map depicts the Buck Mtn 11-4 mining claim, which is located in Section 26, Township 15 North, Range 18 West, Gila Salt River Base and Meridian, Mohave County, Arizona showing the course and distance to a public land survey monument or to a prominent natural object.

2. The type of corner and location monuments used are as follows: Rebar and PVC 1 1/2" x 4'

3. The bearings and distances in degrees and feet between claim corners are as depicted on the map.

4. If the claim is a placer or millsite claim conforming to the public land survey, the legal description of the claim is S/2NE/4SE/4 of Section 26, Township 15 North, Range 18 West, Gila Salt River Base and Meridian, Mohave County, Arizona.

When Recorded Return Document to:

GOLDEN BUCK VENTURES, LLC
Post Office Box 292
Lake Havasu City, AZ 86405-0292

LOCATION NOTICE FOR PLACER MINING CLAIM

NOTICE IS HEREBY GIVEN that the Buck Mtn 11-5

claim has been located by Golden Buck Ventures, LLC

whose current mailing address is Post Office Box 292

Lake Havasu City, AZ 86405-0292

RECEIVED
BLM AZ STATE OFFICE
2014 APR 25 A 11:56
PHOENIX, ARIZONA
BLM
Date
Stamp

The general course of this claim is East to West and it is situated in Mohave County, Arizona.

This claim is 1,320 feet in length and 660 feet in width. This claim runs from the location monument located at the Northeast corner of the claim on which this location notice is posted, 1,320 feet in a Westerly direction to the Northwest corner, 660 feet in a Southerly direction to the Southwest corner, 1,320 feet in a Easterly direction to the Southeast corner and 660 feet in a Northerly direction to the Northeast corner.

This claim is marked by four monuments, one at each corner of the claim.

The location monument on which this notice is posted is situated within Section 26, Township 15 North, Range 18 West, Gila Salt River Base and Meridian, Arizona.

This claim encompasses the following legal subdivision: N/2SW/4SE/4 of Section 26, Township 15 North, Range 18 West, Gila Salt River Base and Meridian, Arizona.

The locality of this claim with reference to some natural object or permanent monument and additional information (if any) concerning its locality is as follows: Located By Legal Subdivision As Described Above.

A map, plat or sketch is attached hereto containing the information pursuant to A.R.S. § 27-203.

DATED AND POSTED on the ground this 17th day of April, 20 14.

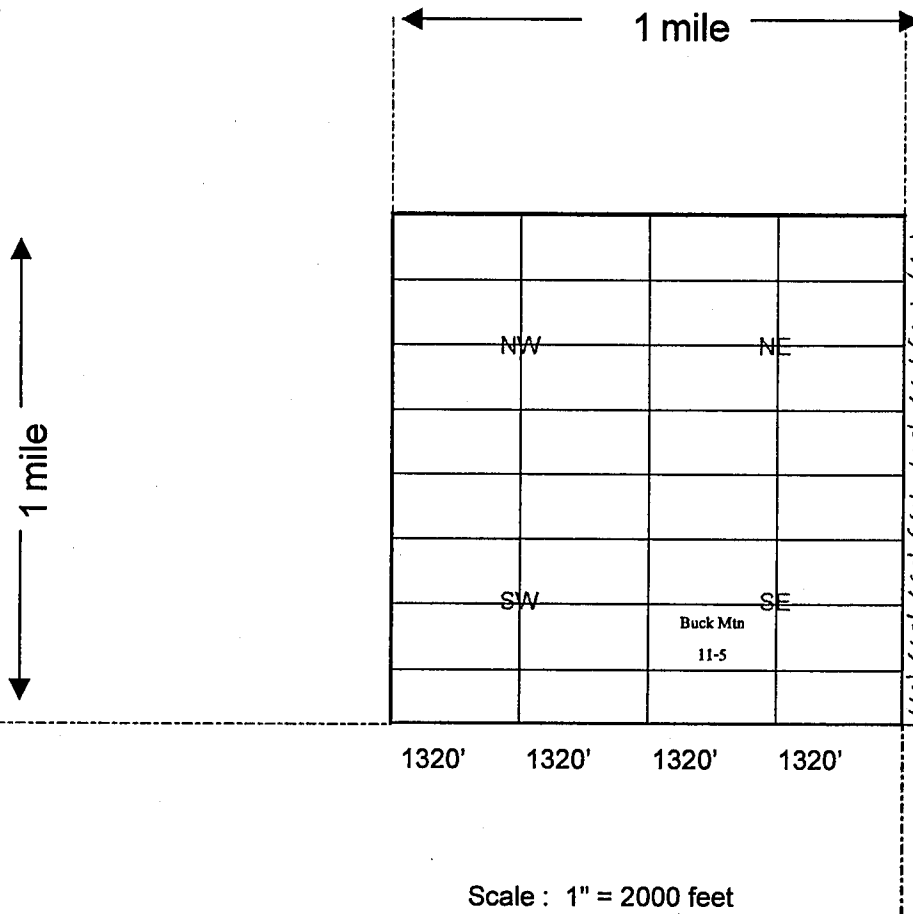
LOCATOR (s) SIGNATURE Lauren Andersen AGENT

AM04279691

GOLDEN BUCK VENTURES, LLC
Post Office Box 292
Lake Havasu City, AZ 86405-0292

MINING CLAIM MAP

Lode () Placer (x)
Millsite ()
Tunnelsite ()



RECEIVED
BLM AZ STATE OFFICE
2014 APR 25 A 11: 56
PHOENIX, ARIZONA

AM0427969

1. The above map depicts the Buck Mtn 11-5 mining claim, which is located in Section 26, Township 15 North, Range 18 West, Gila Salt River Base and Meridian, Mohave County, Arizona showing the course and distance to a public land survey monument or to a prominent natural object.

2. The type of corner and location monuments used are as follows: Rebar and PVC 1 1/2" x 4'

3. The bearings and distances in degrees and feet between claim corners are as depicted on the map.

4. If the claim is a placer or millsite claim conforming to the public land survey, the legal description of the claim is N/2SW/4SE/4 of Section 26, Township 15 North, Range 18 West, Gila Salt River Base and Meridian, Mohave County, Arizona.

When Recorded Return Document to:

GOLDEN BUCK VENTURES, LLC
Post Office Box 292
Lake Havasu City, AZ 86405-0292

LOCATION NOTICE FOR PLACER MINING CLAIM

NOTICE IS HEREBY GIVEN that the Buck Mtn 11-6

claim has been located by Golden Buck Ventures, LLC

whose current mailing address is Post Office Box 292

Lake Havasu City, AZ 86405-0292

BLM Date Stamp	RECEIVED BLM AZ STATE OFFICE 2014 APR 25 A 11: 56 PHOENIX, ARIZONA
----------------------	---

The general course of this claim is East to West and it is situated in Mohave County, Arizona.

This claim is 1,320 feet in length and 660 feet in width. This claim runs from the location monument located at the Northeast corner of the claim on which this location notice is posted, 1,320 feet in a Westerly direction to the Northwest corner, 660 feet in a Southerly direction to the Southwest corner, 1,320 feet in a Easterly direction to the Southeast corner and 660 feet in a Northerly direction to the Northeast corner.

This claim is marked by four monuments, one at each corner of the claim.

The location monument on which this notice is posted is situated within Section 26, Township 15 North, Range 18 West, Gila Salt River Base and Meridian, Arizona.

This claim encompasses the following legal subdivision: N/2SE/4SE/4 of Section 26, Township 15 North, Range 18 West, Gila Salt River Base and Meridian, Arizona.

The locality of this claim with reference to some natural object or permanent monument and additional information (if any) concerning its locality is as follows: Located By Legal Subdivision As Described Above.

A map, plat or sketch is attached hereto containing the information pursuant to A.R.S. § 27-203.

DATED AND POSTED on the ground this 17th day of April, 20 14.

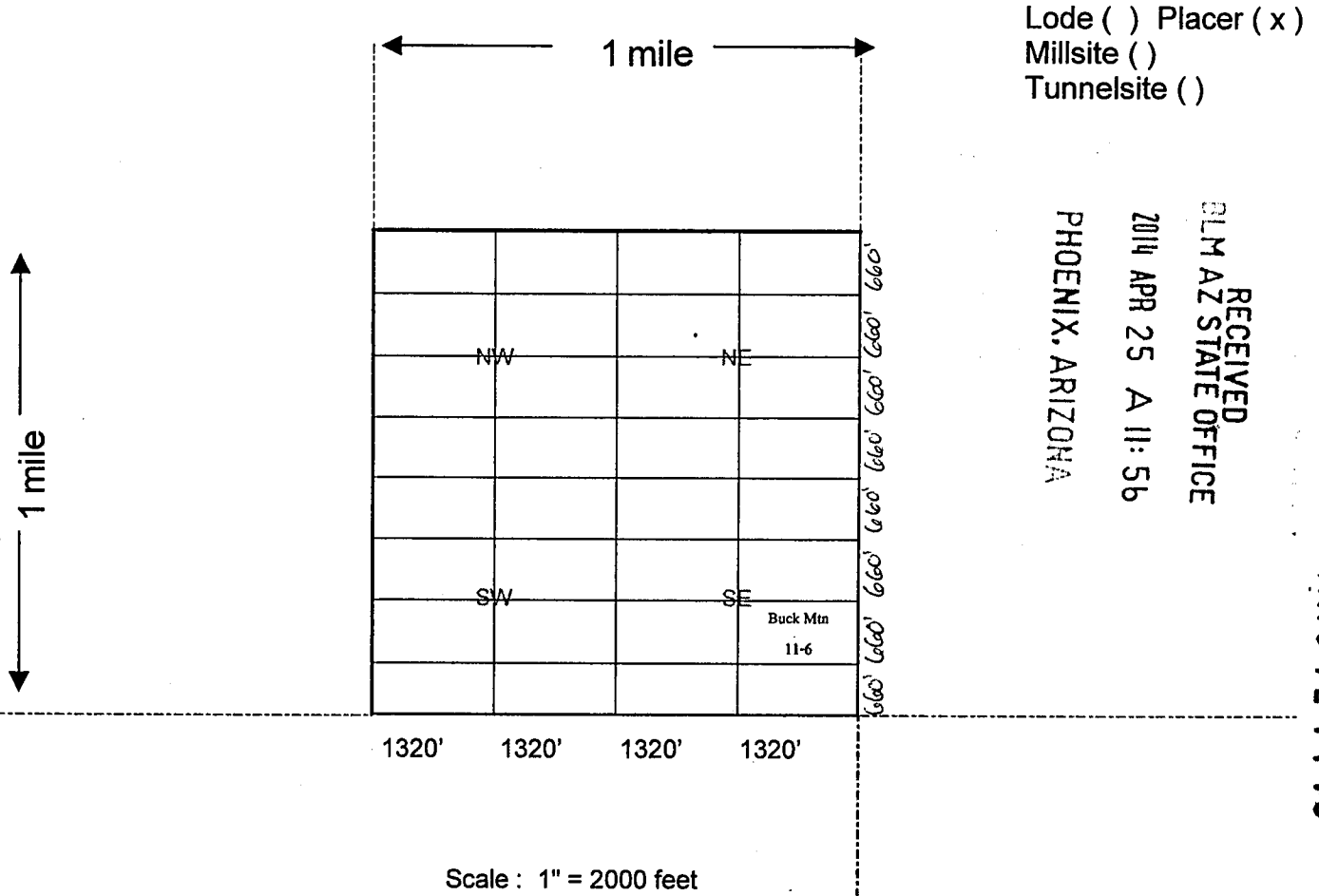
LOCATOR (s) SIGNATURE Paula Anderson AGENT

AM0427910

When Recorded Return Document :

GOLDEN BUCK VENTURES, LLC
Post Office Box 292
Lake Havasu City, AZ 86405-0292

MINING CLAIM MAP



1. The above map depicts the Buck Mtn 11-6 mining claim, which is located in Section 26, Township 15 North, Range 18 West, Gila Salt River Base and Meridian, Mohave County, Arizona showing the course and distance to a public land survey monument or to a prominent natural object.
2. The type of corner and location monuments used are as follows: Rebar and PVC 1 1/2" x 4'
3. The bearings and distances in degrees and feet between claim corners are as depicted on the map.
4. If the claim is a placer or millsite claim conforming to the public land survey, the legal description of the claim is N/2SE/4SE/4 of Section 26, Township 15 North, Range 18 West, Gila Salt River Base and Meridian, Mohave County, Arizona.

When Recorded Return Document to:

GOLDEN BUCK VENTURES, LLC
Post Office Box 292
Lake Havasu City, AZ 86405-0292

LOCATION NOTICE FOR PLACER MINING CLAIM

NOTICE IS HEREBY GIVEN that the Buck Mtn 11-7
claim has been located by Golden Buck Ventures, LLC
whose current mailing address is Post Office Box 292
Lake Havasu City, AZ 86405-0292

RECEIVED
BLM AZ STATE OFFICE
2014 APR 25 A 11:56
PHOENIX, ARIZONA
BLM
Date
Stamp

The general course of this claim is East to West and it is situated in
Mohave County, Arizona.

This claim is 1,320 feet in length and 660 feet in width. This claim runs from the location
monument located at the Northeast corner of the claim on which this location notice is posted,
1,320 feet in a Westerly direction to the Northwest corner, 660 feet in a Southerly
direction to the Southwest corner, 1,320 feet in a Easterly direction to the
Southeast corner and 660 feet in a Northerly direction to the Northeast corner.

This claim is marked by four monuments, one at each corner of the claim.

The location monument on which this notice is posted is situated within
Section 26, Township 15 North, Range 18 West, Gila Salt River Base and Meridian, Arizona.

This claim encompasses the following legal subdivision: S/2SW/4SE/4 of
Section 26, Township 15 North, Range 18 West, Gila Salt River Base and Meridian, Arizona.

The locality of this claim with reference to some natural object or permanent monument and additional
information (if any) concerning its locality is as follows: Located By Legal Subdivision As Described Above.

A map, plat or sketch is attached hereto containing the information pursuant to A.R.S. § 27-203.

DATED AND POSTED on the ground this 17th day of April, 2014.

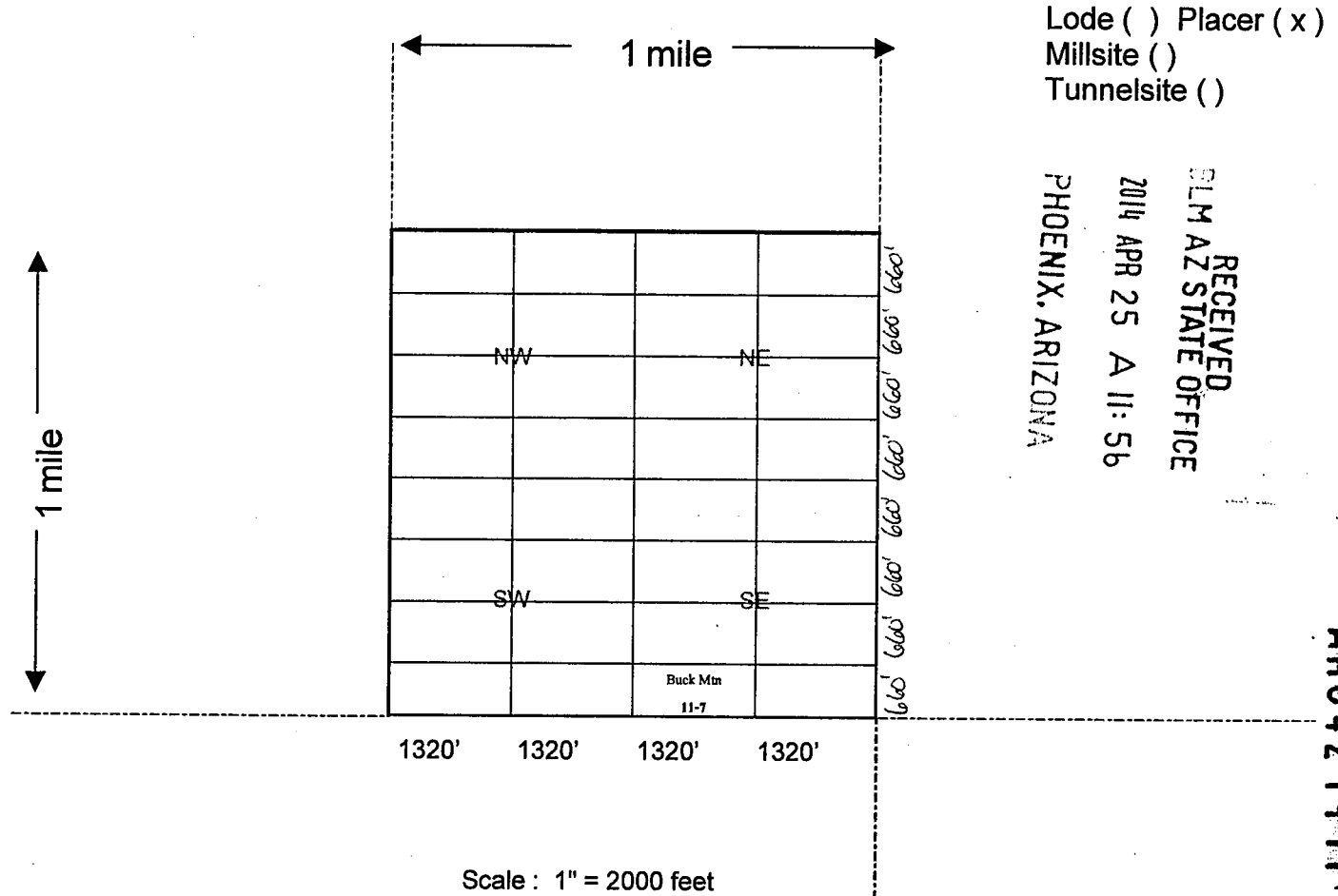
LOCATOR (s) SIGNATURE Charles P. Brown Anderson AGENT

AN04219711

When Recorded Return Docum :

GOLDEN BUCK VENTURES, LLC
Post Office Box 292
Lake Havasu City, AZ 86405-0292

MINING CLAIM MAP



1. The above map depicts the Buck Mtn 11-7 mining claim, which is located in Section 26, Township 15 North, Range 18 West, Gila Salt River Base and Meridian, Mohave County, Arizona showing the course and distance to a public land survey monument or to a prominent natural object.
2. The type of corner and location monuments used are as follows: Rebar and PVC 1 1/2" x 4'
3. The bearings and distances in degrees and feet between claim corners are as depicted on the map.
4. If the claim is a placer or millsite claim conforming to the public land survey, the legal description of the claim is S/2SW/4SE/4 of Section 26, Township 15 North, Range 18 West, Gila Salt River Base and Meridian, Mohave County, Arizona.

When Recorded Return Document to:

GOLDEN BUCK VENTURES, LLC
Post Office Box 292
Lake Havasu City, AZ 86405-0292

LOCATION NOTICE FOR PLACER MINING CLAIM

NOTICE IS HEREBY GIVEN that the Buck Mtn 11-8

claim has been located by Golden Buck Ventures, LLC

whose current mailing address is Post Office Box 292

Lake Havasu City, AZ 86405-0292

RECEIVED
BLM AZ STATE OFFICE
2014 APR 25 A 11: 56
PHOENIX, ARIZONA
BLM
Date
Stamp

The general course of this claim is East to West and it is situated in Mohave County, Arizona.

This claim is 1,320 feet in length and 660 feet in width. This claim runs from the location monument located at the Northeast corner of the claim on which this location notice is posted,

1,320 feet in a Westerly direction to the Northwest corner, 660 feet in a Southerly direction to the Southwest corner, 1,320 feet in a Easterly direction to the Southeast corner and 660 feet in a Northerly direction to the Northeast corner.

This claim is marked by four monuments, one at each corner of the claim.

The location monument on which this notice is posted is situated within Section 26, Township 15 North, Range 18 West, Gila Salt River Base and Meridian, Arizona.

This claim encompasses the following legal subdivision: S/2SE/4SE/4 of Section 26, Township 15 North, Range 18 West, Gila Salt River Base and Meridian, Arizona.

The locality of this claim with reference to some natural object or permanent monument and additional information (if any) concerning its locality is as follows: Located By Legal Subdivision As Described Above.

A map, plat or sketch is attached hereto containing the information pursuant to A.R.S. § 27-203.

DATED AND POSTED on the ground this 17th day of April, 20 14.

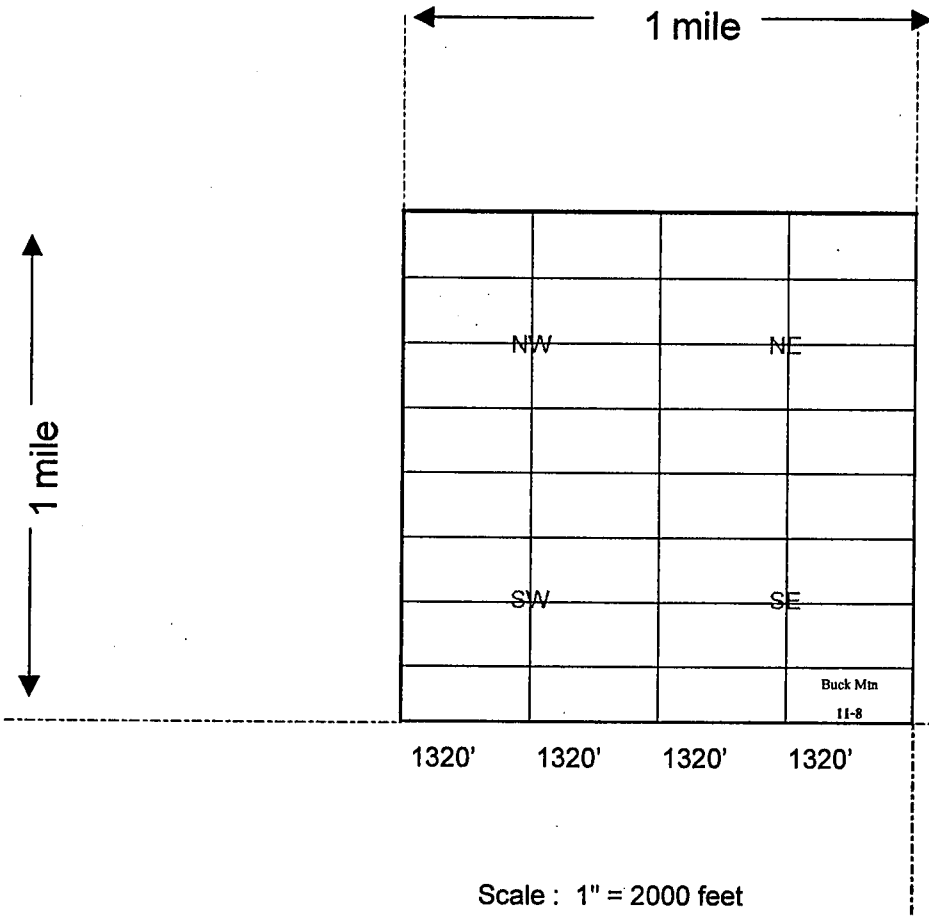
LOCATOR (s) SIGNATURE Charles Hansen Andersen AGENT

AMC 421912

When Recorded Return Document No.:

GOLDEN BUCK VENTURES, LLC
Post Office Box 292
Lake Havasu City, AZ 86405-0292

MINING CLAIM MAP



Lode () Placer (x)
Millsite ()
Tunnelsite ()

RECEIVED
DLM AZ STATE OFFICE
2014 APR 25 A 11:56
PHOENIX, ARIZONA

AMC 427912

1. The above map depicts the Buck Mtn 11-8 mining claim, which is located in Section 26, Township 15 North, Range 18 West, Gila Salt River Base and Meridian, Mohave County, Arizona showing the course and distance to a public land survey monument or to a prominent natural object.

2. The type of corner and location monuments used are as follows: Rebar and PVC 1 1/2" x 4'

3. The bearings and distances in degrees and feet between claim corners are as depicted on the map.

4. If the claim is a placer or millsite claim conforming to the public land survey, the legal description of the claim is S/2SE/4SE/4 of Section 26, Township 15 North, Range 18 West, Gila Salt River Base and Meridian, Mohave County, Arizona.

When Recorded Return Document to:

GOLDEN BUCK VENTURES, LLC
Post Office Box 292
Lake Havasu City, AZ 86405-0292

LOCATION NOTICE FOR PLACER MINING CLAIM

NOTICE IS HEREBY GIVEN that the Buck Mtn 12-2

claim has been located by Golden Buck Ventures, LLC

whose current mailing address is Post Office Box 292

Lake Havasu City, AZ 86405-0292

RECEIVED
BLM AZ STATE OFFICE
2014 APR 25 A 11:56
PHOENIX, ARIZONA
BLM
Date
Stamp

The general course of this claim is East to West and it is situated in Mohave County, Arizona.

This claim is 1,320 feet in length and 660 feet in width. This claim runs from the location monument located at the Northeast corner of the claim on which this location notice is posted, 1,320 feet in a Westerly direction to the Northwest corner, 660 feet in a Southerly direction to the Southwest corner, 1,320 feet in a Easterly direction to the Southeast corner and 660 feet in a Northerly direction to the Northeast corner.

This claim is marked by four monuments, one at each corner of the claim.

The location monument on which this notice is posted is situated within Section 26, Township 15 North, Range 18 West, Gila Salt River Base and Meridian, Arizona.

This claim encompasses the following legal subdivision: N/2NE/4SW/4 of Section 26, Township 15 North, Range 18 West, Gila Salt River Base and Meridian, Arizona.

The locality of this claim with reference to some natural object or permanent monument and additional information (if any) concerning its locality is as follows: Located By Legal Subdivision As Described Above.

A map, plat or sketch is attached hereto containing the information pursuant to A.R.S. § 27-203.

DATED AND POSTED on the ground this 17th day of April, 20 14.

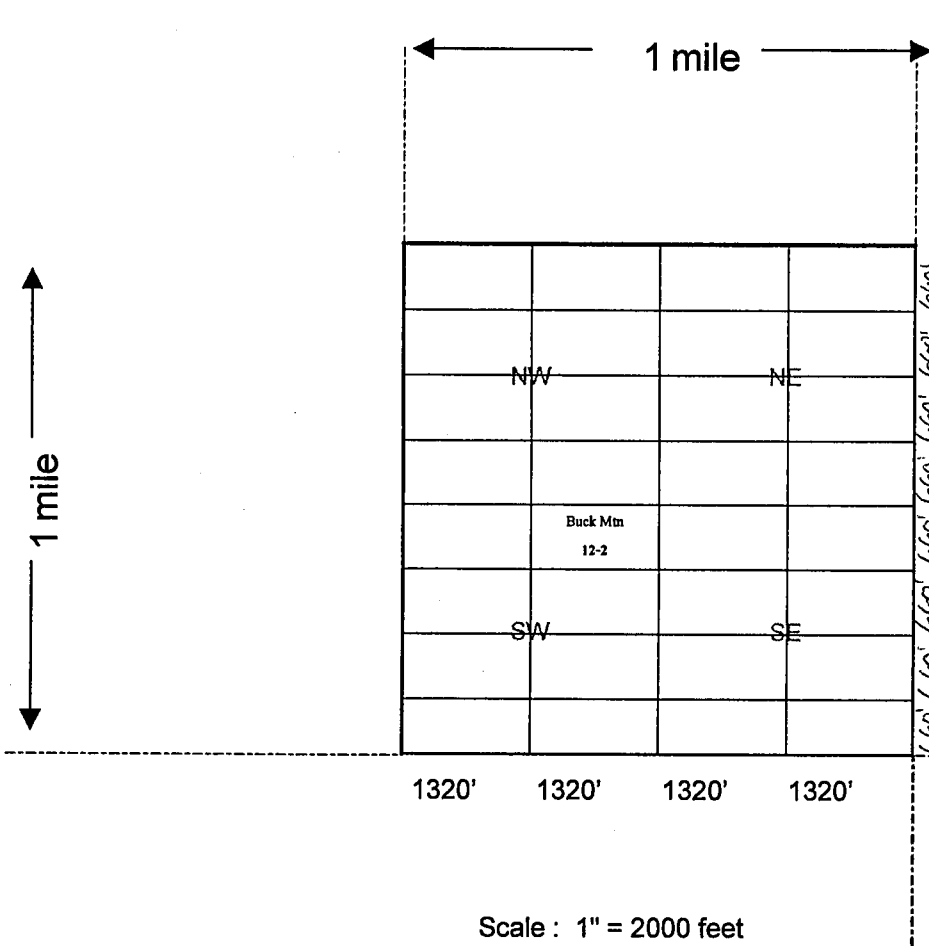
LOCATOR (s) SIGNATURE Cherie Anderson AGENT

PHOTO 2 1 1 1 1 1

When Recorded Return Document:

GOLDEN BUCK VENTURES, LLC
Post Office Box 292
Lake Havasu City, AZ 86405-0292

MINING CLAIM MAP



Lode () Placer (x)
Millsite ()
Tunnelsite ()

RECEIVED
CLM AZ STATE OFFICE
2014 APR 25 A 11: 56
PHOENIX, ARIZONA

AMC 427973

1. The above map depicts the Buck Mtn 12-2 mining claim, which is located in Section 26, Township 15 North, Range 18 West, Gila Salt River Base and Meridian, Mohave County, Arizona showing the course and distance to a public land survey monument or to a prominent natural object.

2. The type of corner and location monuments used are as follows: Rebar and PVC 1 1/2" x 4'

3. The bearings and distances in degrees and feet between claim corners are as depicted on the map.

4. If the claim is a placer or millsite claim conforming to the public land survey, the legal description of the claim is N/2NE/4SW/4 of Section 26, Township 15 North, Range 18 West, Gila Salt River Base and Meridian, Mohave County, Arizona.

When Recorded Return Document to:

GOLDEN BUCK VENTURES, LLC
Post Office Box 292
Lake Havasu City, AZ 86405-0292

LOCATION NOTICE FOR PLACER MINING CLAIM

NOTICE IS HEREBY GIVEN that the Buck Mtn 12-3

claim has been located by Golden Buck Ventures, LLC

whose current mailing address is Post Office Box 292

Lake Havasu City, AZ 86405-0292

RECEIVED
BLM AZ STATE OFFICE
2014 APR 25 A 11:56
PHOENIX, ARIZONA
BLM
Date
Stamp

The general course of this claim is East to West and it is situated in Mohave County, Arizona.

This claim is 1,320 feet in length and 660 feet in width. This claim runs from the location monument located at the Northeast corner of the claim on which this location notice is posted, 1,320 feet in a Westerly direction to the Northwest corner, 660 feet in a Southerly direction to the Southwest corner, 1,320 feet in a Easterly direction to the Southeast corner and 660 feet in a Northerly direction to the Northeast corner.

This claim is marked by four monuments, one at each corner of the claim.

The location monument on which this notice is posted is situated within Section 26, Township 15 North, Range 18 West, Gila Salt River Base and Meridian, Arizona.

This claim encompasses the following legal subdivision: S/2NW/4SW/4 of Section 26, Township 15 North, Range 18 West, Gila Salt River Base and Meridian, Arizona.

The locality of this claim with reference to some natural object or permanent monument and additional information (if any) concerning its locality is as follows: Located By Legal Subdivision As Described Above.

A map, plat or sketch is attached hereto containing the information pursuant to A.R.S. § 27-203.

DATED AND POSTED on the ground this 17th day of April, 20 14.

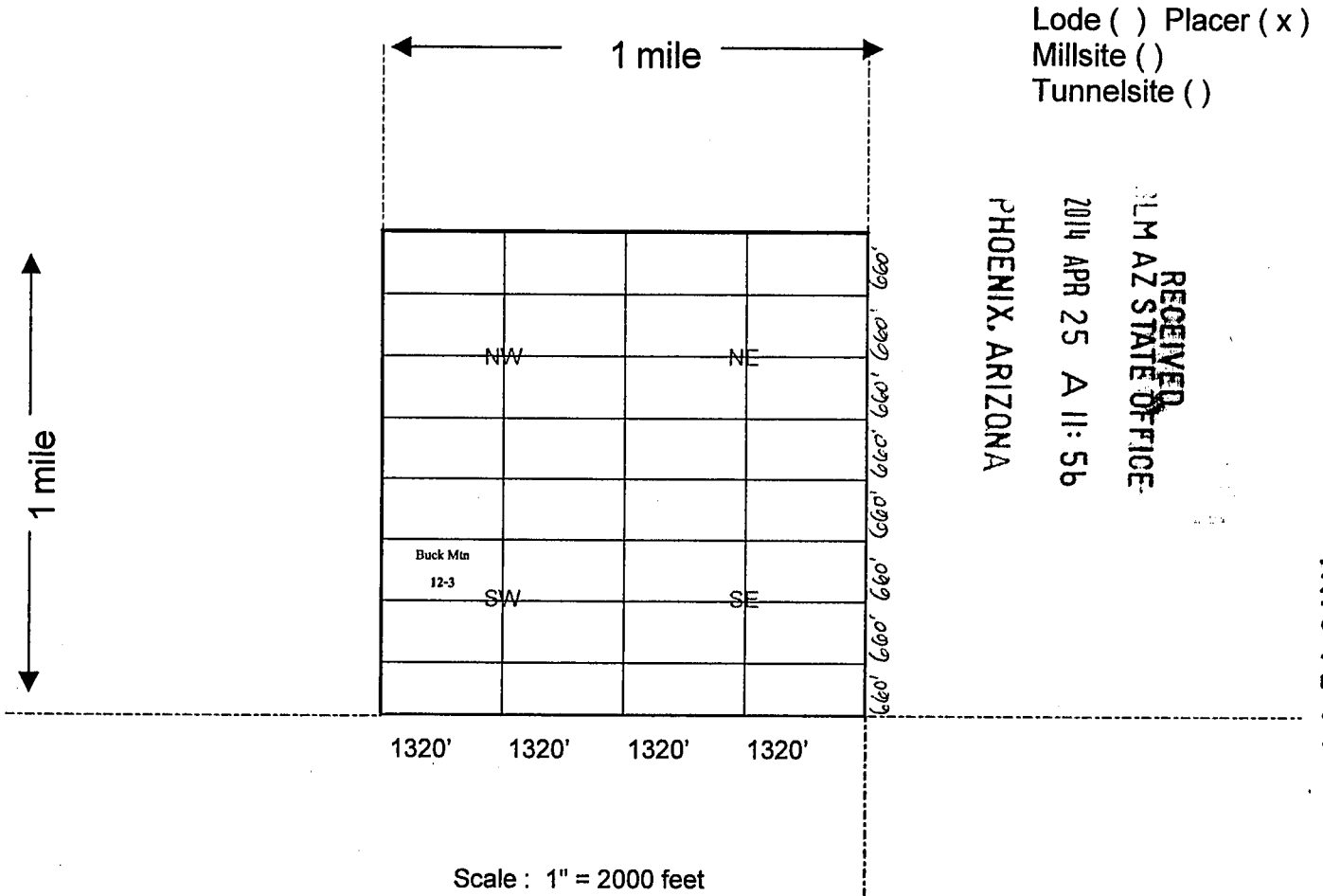
LOCATOR (s) SIGNATURE Shirley Rose Anderson AGENT

AMC 427974

When Recorded Return Document 

GOLDEN BUCK VENTURES, LLC
Post Office Box 292
Lake Havasu City, AZ 86405-0292

MINING CLAIM MAP



1. The above map depicts the Buck Mtn 12-3 mining claim, which is located in Section 26, Township 15 North, Range 18 West, Gila Salt River Base and Meridian, Mohave County, Arizona showing the course and distance to a public land survey monument or to a prominent natural object.
2. The type of corner and location monuments used are as follows: Rebar and PVC 1 1/2" x 4'
3. The bearings and distances in degrees and feet between claim corners are as depicted on the map.
4. If the claim is a placer or millsite claim conforming to the public land survey, the legal description of the claim is S/2NW/4SW/4 of Section 26, Township 15 North, Range 18 West, Gila Salt River Base and Meridian, Mohave County, Arizona.

When Recorded Return Document to:

GOLDEN BUCK VENTURES, LLC
Post Office Box 292
Lake Havasu City, AZ 86405-0292

LOCATION NOTICE FOR PLACER MINING CLAIM

NOTICE IS HEREBY GIVEN that the Buck Mtn 12-4

claim has been located by Golden Buck Ventures, LLC

whose current mailing address is Post Office Box 292

Lake Havasu City, AZ 86405-0292

RECEIVED
BLM AZ STATE OFFICE
2014 APR 25 A 11:56
PHOENIX, ARIZONA
BLM
Date
Stamp

The general course of this claim is East to West and it is situated in Mohave County, Arizona.

This claim is 1,320 feet in length and 660 feet in width. This claim runs from the location monument located at the Northeast corner of the claim on which this location notice is posted, 1,320 feet in a Westerly direction to the Northwest corner, 660 feet in a Southerly direction to the Southwest corner, 1,320 feet in a Easterly direction to the Southeast corner and 660 feet in a Northerly direction to the Northeast corner.

This claim is marked by four monuments, one at each corner of the claim.

The location monument on which this notice is posted is situated within Section 26, Township 15 North, Range 18 West, Gila Salt River Base and Meridian, Arizona.

This claim encompasses the following legal subdivision: S/2NE/4SW/4 of Section 26, Township 15 North, Range 18 West, Gila Salt River Base and Meridian, Arizona.

The locality of this claim with reference to some natural object or permanent monument and additional information (if any) concerning its locality is as follows: Located By Legal Subdivision As Described Above.

A map, plat or sketch is attached hereto containing the information pursuant to A.R.S. § 27-203.

DATED AND POSTED on the ground this 17th day of April, 2014.

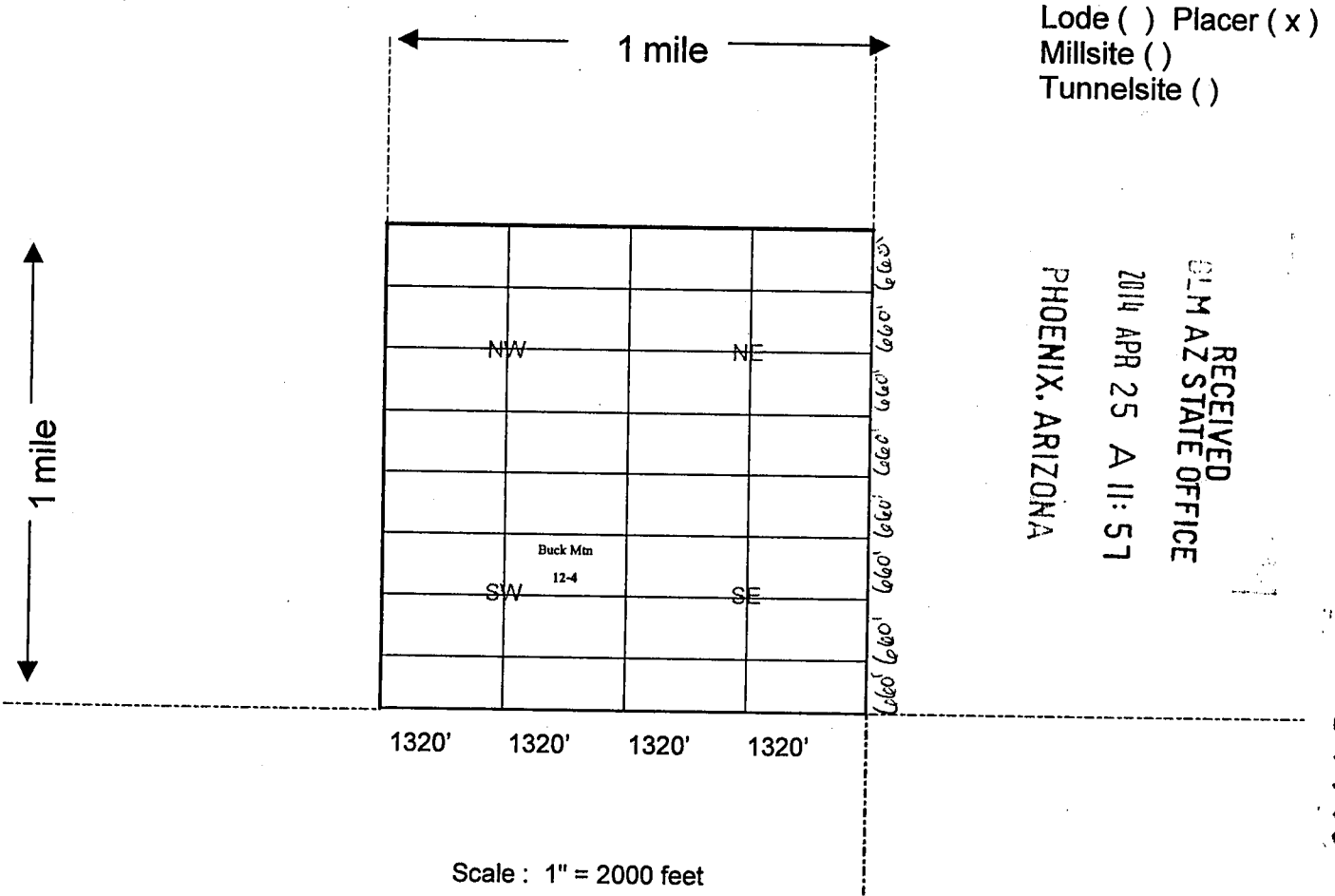
LOCATOR (s) SIGNATURE Jane Hansen Anderson AGENT

AM0427918

When Recorded Return Docum o:

GOLDEN BUCK VENTURES, LLC
Post Office Box 292
Lake Havasu City, AZ 86405-0292

MINING CLAIM MAP



1. The above map depicts the Buck Mtn 12-4 mining claim, which is located in Section 26, Township 15 North, Range 18 West, Gila Salt River Base and Meridian, Mohave County, Arizona showing the course and distance to a public land survey monument or to a prominent natural object.

2. The type of corner and location monuments used are as follows: Rebar and PVC 1 1/2" x 4'

3. The bearings and distances in degrees and feet between claim corners are as depicted on the map.

4. If the claim is a placer or millsite claim conforming to the public land survey, the legal description of the claim is S/2NE/4SW/4 of Section 26, Township 15 North, Range 18 West, Gila Salt River Base and Meridian, Mohave County, Arizona.

When Recorded Return Document to:

GOLDEN BUCK VENTURES, LLC
Post Office Box 292
Lake Havasu City, AZ 86405-0292

LOCATION NOTICE FOR PLACER MINING CLAIM

NOTICE IS HEREBY GIVEN that the Buck Mtn 12-5

claim has been located by Golden Buck Ventures, LLC

whose current mailing address is Post Office Box 292

Lake Havasu City, AZ 86405-0292

RECEIVED
BLM AZ STATE OFFICE
2014 APR 25 A 11: 57
PHOENIX, ARIZONA
BLM
Date
Stamp

The general course of this claim is East to West and it is situated in Mohave County, Arizona.

This claim is 1,320 feet in length and 660 feet in width. This claim runs from the location monument located at the Northeast corner of the claim on which this location notice is posted, 1,320 feet in a Westerly direction to the Northwest corner, 660 feet in a Southerly direction to the Southwest corner, 1,320 feet in a Easterly direction to the Southeast corner and 660 feet in a Northerly direction to the Northeast corner.

This claim is marked by four monuments, one at each corner of the claim.

The location monument on which this notice is posted is situated within Section 26, Township 15 North, Range 18 West, Gila Salt River Base and Meridian, Arizona.

This claim encompasses the following legal subdivision: N/2SW/4SW/4 of Section 26, Township 15 North, Range 18 West, Gila Salt River Base and Meridian, Arizona.

The locality of this claim with reference to some natural object or permanent monument and additional information (if any) concerning its locality is as follows: Located By Legal Subdivision As Described Above.

A map, plat or sketch is attached hereto containing the information pursuant to A.R.S. § 27-203.

DATED AND POSTED on the ground this 17th day of April, 20 14.

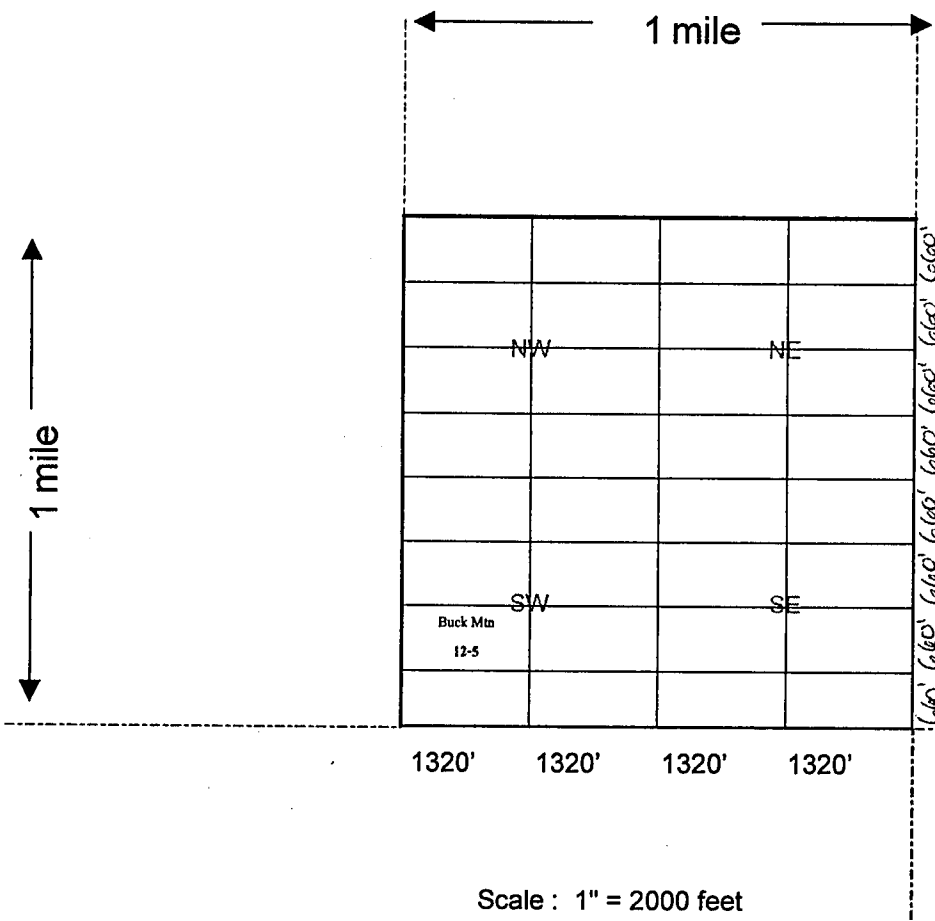
LOCATOR (s) SIGNATURE Shirley Thompson Anderson AGENT

AN0427976

When Recorded Return Document:

GOLDEN BUCK VENTURES, LLC
Post Office Box 292
Lake Havasu City, AZ 86405-0292

MINING CLAIM MAP



Lode () Placer (x)
Millsite ()
Tunnelsite ()

RECEIVED
BLM AZ STATE OFFICE
2014 APR 25 A 11: 57
PHOENIX, ARIZONA

AN0427976

1. The above map depicts the Buck Mtn 12-5 mining claim, which is located in Section 26, Township 15 North, Range 18 West, Gila Salt River Base and Meridian, Mohave County, Arizona showing the course and distance to a public land survey monument or to a prominent natural object.
2. The type of corner and location monuments used are as follows: Rebar and PVC 1 1/2" x 4'
3. The bearings and distances in degrees and feet between claim corners are as depicted on the map.
4. If the claim is a placer or millsite claim conforming to the public land survey, the legal description of the claim is N/2SW/4SW/4 of Section 26, Township 15 North, Range 18 West, Gila Salt River Base and Meridian, Mohave County, Arizona.

When Recorded Return Document to:

GOLDEN BUCK VENTURES, LLC
Post Office Box 292
Lake Havasu City, AZ 86405-0292

LOCATION NOTICE FOR PLACER MINING CLAIM

NOTICE IS HEREBY GIVEN that the Buck Mtn 12-6

claim has been located by Golden Buck Ventures, LLC

whose current mailing address is Post Office Box 292

Lake Havasu City, AZ 86405-0292

BLM Date Stamp	RECEIVED
	BLM AZ STATE OFFICE
	2014 APR 25 A 11: 57
	PHOENIX, ARIZONA

The general course of this claim is East to West and it is situated in Mohave County, Arizona.

This claim is 1,320 feet in length and 660 feet in width. This claim runs from the location monument located at the Northeast corner of the claim on which this location notice is posted, 1,320 feet in a Westerly direction to the Northwest corner, 660 feet in a Southerly direction to the Southwest corner, 1,320 feet in a Easterly direction to the Southeast corner and 660 feet in a Northerly direction to the Northeast corner.

This claim is marked by four monuments, one at each corner of the claim.

The location monument on which this notice is posted is situated within Section 26, Township 15 North, Range 18 West, Gila Salt River Base and Meridian, Arizona.

This claim encompasses the following legal subdivision: N/2SE/4SW/4 of Section 26, Township 15 North, Range 18 West, Gila Salt River Base and Meridian, Arizona.

The locality of this claim with reference to some natural object or permanent monument and additional information (if any) concerning its locality is as follows: Located By Legal Subdivision As Described Above.

A map, plat or sketch is attached hereto containing the information pursuant to A.R.S. § 27-203.

DATED AND POSTED on the ground this 17th day of April, 20 14.

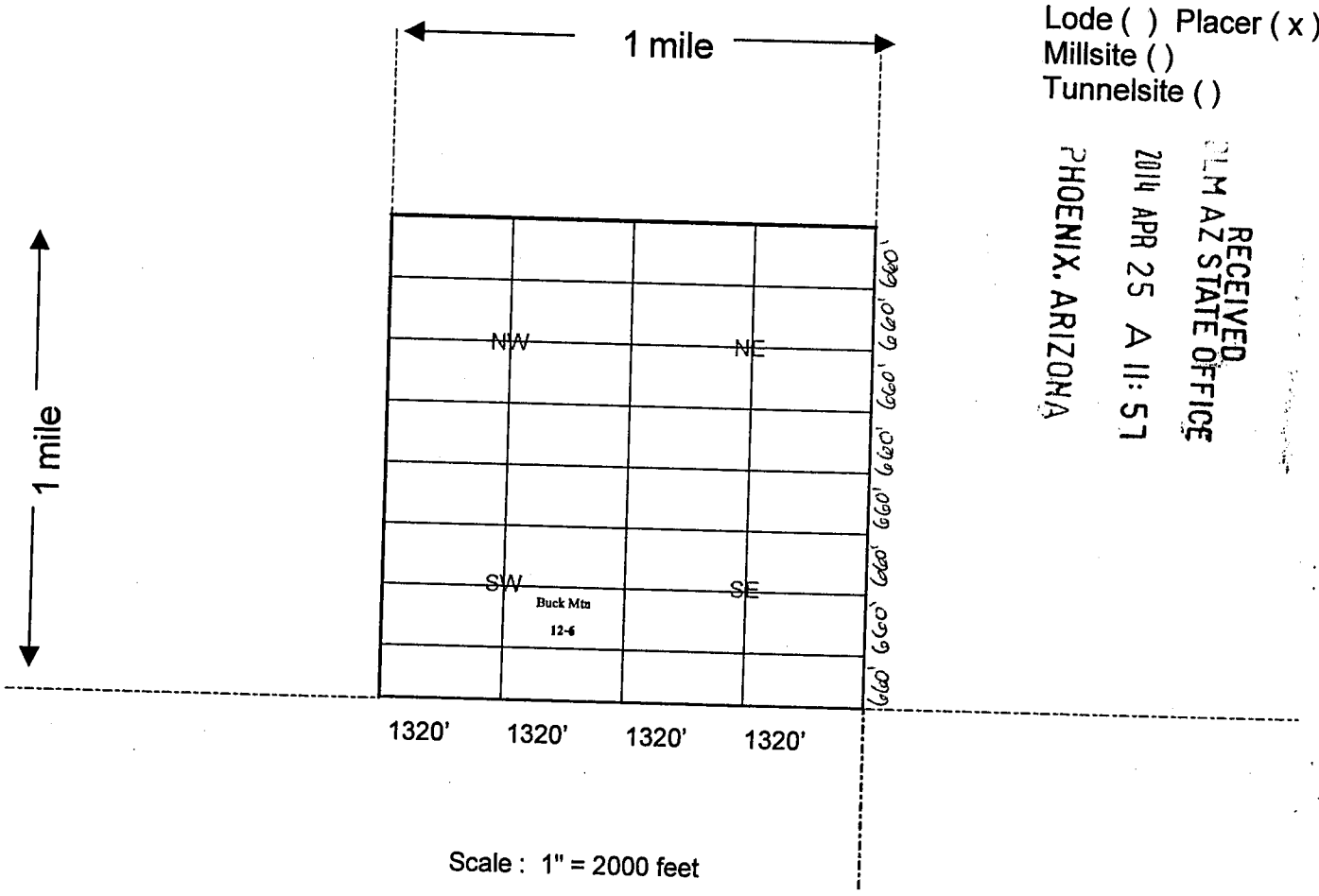
LOCATOR (s) SIGNATURE Cherie Anderson AGENT

AN04279771

When Recorded Return Docu to:

GOLDEN BUCK VENTURES, LLC
Post Office Box 292
Lake Havasu City, AZ 86405-0292

MINING CLAIM MAP



RECEIVED
DLM AZ STATE OFFICE
2014 APR 25 A 11: 51
PHOENIX, ARIZONA

AM04279771

1. The above map depicts the Buck Mtn 12-6 mining claim, which is located in Section 26, Township 15 North, Range 18 West, Gila Salt River Base and Meridian, Mohave County, Arizona showing the course and distance to a public land survey monument or to a prominent natural object.
2. The type of corner and location monuments used are as follows: Rebar and PVC 1 1/2" x 4'
3. The bearings and distances in degrees and feet between claim corners are as depicted on the map.
4. If the claim is a placer or millsite claim conforming to the public land survey, the legal description of the claim is N/2SE/4SW/4 of Section 26, Township 15 North, Range 18 West, Gila Salt River Base and Meridian, Mohave County, Arizona.

When Recorded Return Document to:

GOLDEN BUCK VENTURES, LLC
Post Office Box 292
Lake Havasu City, AZ 86405-0292


LOCATION NOTICE FOR PLACER MINING CLAIM

NOTICE IS HEREBY GIVEN that the Buck Mtn 12-7

claim has been located by Golden Buck Ventures, LLC

whose current mailing address is Post Office Box 292

Lake Havasu City, AZ 86405-0292



The general course of this claim is East to West and it is situated in Mohave County, Arizona.

This claim is 1,320 feet in length and 660 feet in width. This claim runs from the location monument located at the Northeast corner of the claim on which this location notice is posted, 1,320 feet in a Westerly direction to the Northwest corner, 660 feet in a Southerly direction to the Southwest corner, 1,320 feet in a Easterly direction to the Southeast corner and 660 feet in a Northerly direction to the Northeast corner.

This claim is marked by four monuments, one at each corner of the claim.

The location monument on which this notice is posted is situated within Section 26, Township 15 North, Range 18 West, Gila Salt River Base and Meridian, Arizona.

This claim encompasses the following legal subdivision: S/2SW/4SW/4 of Section 26, Township 15 North, Range 18 West, Gila Salt River Base and Meridian, Arizona.

The locality of this claim with reference to some natural object or permanent monument and additional information (if any) concerning its locality is as follows: Located By Legal Subdivision As Described Above.

A map, plat or sketch is attached hereto containing the information pursuant to A.R.S. § 27-203.

DATED AND POSTED on the ground this 17th day of April, 20 14.

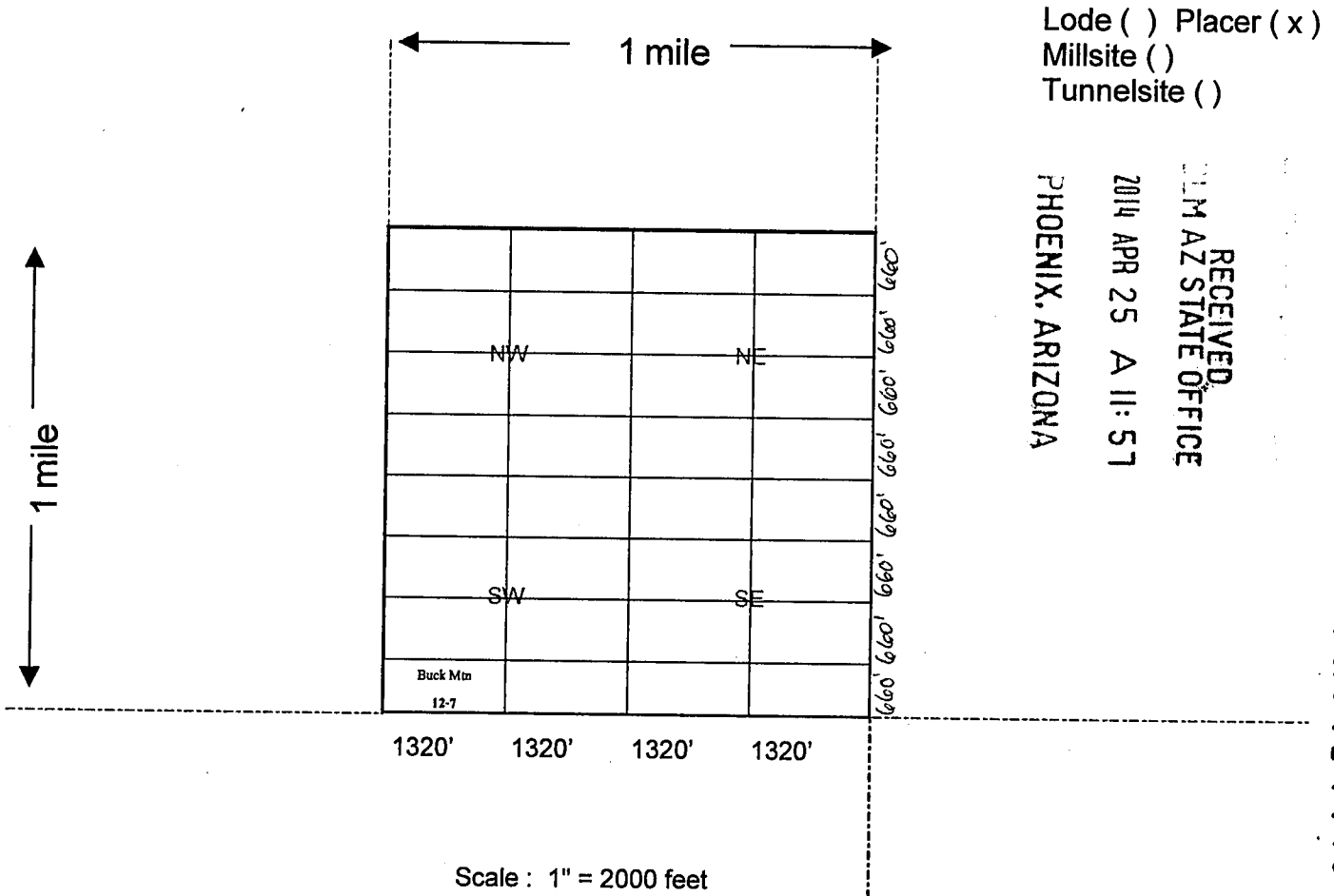
LOCATOR (s) SIGNATURE *Muriel Jones Anderson* AGENT

AN0427978

When Recorded Return Document:

GOLDEN BUCK VENTURES, LLC
Post Office Box 292
Lake Havasu City, AZ 86405-0292

MINING CLAIM MAP



1. The above map depicts the Buck Mtn 12-7 mining claim, which is located in Section 26, Township 15 North, Range 18 West, Gila Salt River Base and Meridian, Mohave County, Arizona showing the course and distance to a public land survey monument or to a prominent natural object.
2. The type of corner and location monuments used are as follows: Rebar and PVC 1 1/2" x 4'
3. The bearings and distances in degrees and feet between claim corners are as depicted on the map.
4. If the claim is a placer or millsite claim conforming to the public land survey, the legal description of the claim is S/2SW/4SW/4 of Section 26, Township 15 North, Range 18 West, Gila Salt River Base and Meridian, Mohave County, Arizona.

When Recorded Return Document to:

GOLDEN BUCK VENTURES, LLC
Post Office Box 292
Lake Havasu City, AZ 86405-0292

LOCATION NOTICE FOR PLACER MINING CLAIM

NOTICE IS HEREBY GIVEN that the Buck Mtn 12-8
claim has been located by Golden Buck Ventures, LLC
whose current mailing address is Post Office Box 292
Lake Havasu City, AZ 86405-0292

RECEIVED
M AZ STATE OFFICE
2014 APR 25 A 11: 57
PHOENIX, ARIZONA
BLM
Date
Stamp

The general course of this claim is East to West and it is situated in Mohave County, Arizona.

This claim is 1,320 feet in length and 660 feet in width. This claim runs from the location monument located at the Northeast corner of the claim on which this location notice is posted, 1,320 feet in a Westerly direction to the Northwest corner, 660 feet in a Southerly direction to the Southwest corner, 1,320 feet in a Easterly direction to the Southeast corner and 660 feet in a Northerly direction to the Northeast corner.

This claim is marked by four monuments, one at each corner of the claim.

The location monument on which this notice is posted is situated within Section 26, Township 15 North, Range 18 West, Gila Salt River Base and Meridian, Arizona.

This claim encompasses the following legal subdivision: S/2SE/4SW/4 of Section 26, Township 15 North, Range 18 West, Gila Salt River Base and Meridian, Arizona.

The locality of this claim with reference to some natural object or permanent monument and additional information (if any) concerning its locality is as follows: Located By Legal Subdivision As Described Above.

A map, plat or sketch is attached hereto containing the information pursuant to A.R.S. § 27-203.

DATED AND POSTED on the ground this 17th day of April, 20 14.

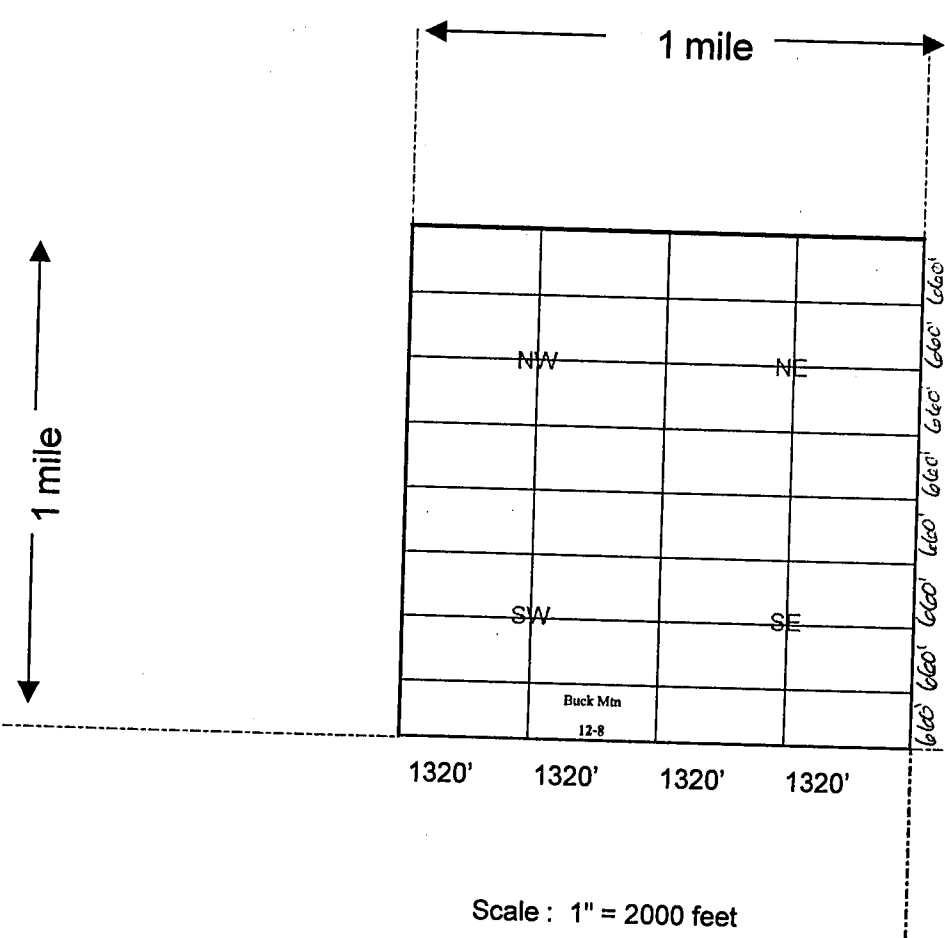
LOCATOR (s) SIGNATURE Chru Hansen Anderson AGENT

AMC 427979

When Recorded Return Docu to:

GOLDEN BUCK VENTURES, LLC
Post Office Box 292
Lake Havasu City, AZ 86405-0292

MINING CLAIM MAP



Lode () Placer (x)
 Millsite ()
 Tunnelsite ()

RECEIVED
 L M AZ STATE OFFICE
 2014 APR 25 A 11: 57
 PHOENIX, ARIZONA

AN0421979

1. The above map depicts the Buck Mtn 12-8 mining claim, which is located in Section 26, Township 15 North, Range 18 West, Gila Salt River Base and Meridian, Mohave County, Arizona showing the course and distance to a public land survey monument or to a prominent natural object.
2. The type of corner and location monuments used are as follows: Rebar and PVC 1 1/2" x 4'
3. The bearings and distances in degrees and feet between claim corners are as depicted on the map.
4. If the claim is a placer or millsite claim conforming to the public land survey, the legal description of the claim is S/2SE/4SW/4 of Section 26, Township 15 North, Range 18 West, Gila Salt River Base and Meridian, Mohave County, Arizona.

When Recorded Return Docu to:

GOLDEN BUCK GROUP, LLC
Post Office Box 292
Lake Havasu City, AZ 86405-0292

LOCATION NOTICE FOR PLACER MINING CLAIM

NOTICE IS HEREBY GIVEN that the Buck Mtn 13-2

claim has been located by Golden Buck Group, LLC

whose current mailing address is Post Office Box 292

Lake Havasu City, AZ 86405-0292

RECEIVED
BLM AZ STATE OFFICE
2014 APR 25 A 11:57
PHOENIX, ARIZONA
BLM
Date
Stamp

The general course of this claim is East to West and it is situated in Mohave County, Arizona.

This claim is 1,320 feet in length and 660 feet in width. This claim runs from the location monument located at the Northeast corner of the claim on which this location notice is posted, 1,320 feet in a Westerly direction to the Northwest corner, 660 feet in a Southerly direction to the Southwest corner, 1,320 feet in a Easterly direction to the Southeast corner and 660 feet in a Northerly direction to the Northeast corner.

This claim is marked by four monuments, one at each corner of the claim.

The location monument on which this notice is posted is situated within Section 34, Township 15 North, Range 18 West, Gila Salt River Base and Meridian, Arizona.

This claim encompasses the following legal subdivision: N/2NE/4NW/4 of Section 34, Township 15 North, Range 18 West, Gila Salt River Base and Meridian, Arizona.

The locality of this claim with reference to some natural object or permanent monument and additional information (if any) concerning its locality is as follows: Located By Legal Subdivision As Described Above.

A map, plat or sketch is attached hereto containing the information pursuant to A.R.S. § 27-203.

DATED AND POSTED on the ground this 20th day of April, 20 14.

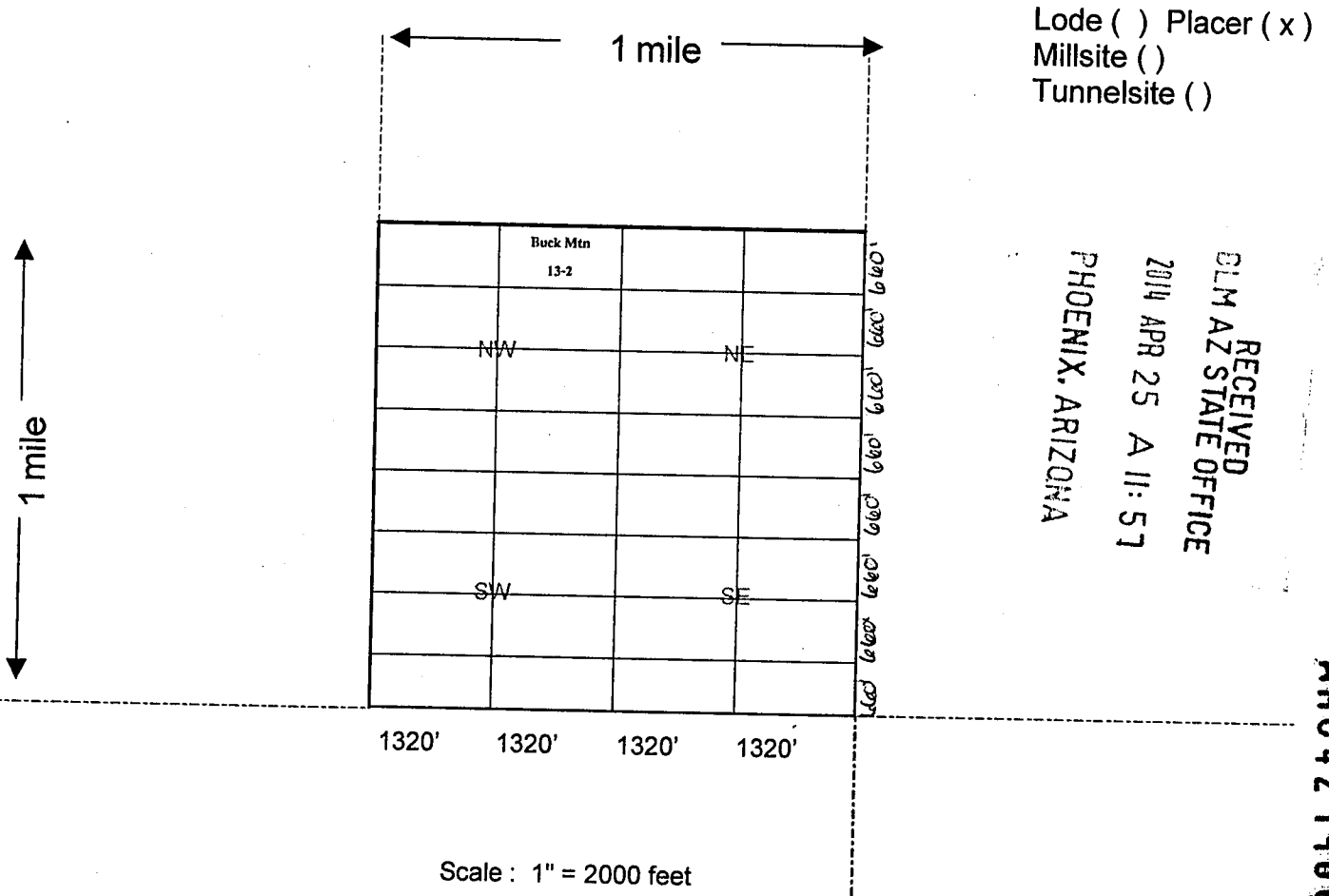
LOCATOR (s) SIGNATURE Cheryl Hansen Anderson AGENT

AM0427980

When Recorded Return Docur= to:

GOLDEN BUCK GROUP, LLC
Post Office Box 292
Lake Havasu City, AZ 86405-0292

MINING CLAIM MAP



1. The above map depicts the Buck Mtn 13-2 mining claim, which is located in Section 34, Township 15 North, Range 18 West, Gila Salt River Base and Meridian, Mohave County, Arizona showing the course and distance to a public land survey monument or to a prominent natural object.
2. The type of corner and location monuments used are as follows: Rebar and PVC 1 1/2" x 4'
3. The bearings and distances in degrees and feet between claim corners are as depicted on the map.
4. If the claim is a placer or millsite claim conforming to the public land survey, the legal description of the claim is N/2NE/4NW/4 of Section 34, Township 15 North, Range 18 West, Gila Salt River Base and Meridian, Mohave County, Arizona.

When Recorded Return Document to:

GOLDEN BUCK GROUP, LLC
Post Office Box 292
Lake Havasu City, AZ 86405-0292

LOCATION NOTICE FOR PLACER MINING CLAIM

NOTICE IS HEREBY GIVEN that the Buck Mtn 13-3

claim has been located by Golden Buck Group, LLC

whose current mailing address is Post Office Box 292

Lake Havasu City, AZ 86405-0292

RECEIVED
BLM AZ STATE OFFICE
2014 APR 25 A 11:57
PHOENIX, ARIZONA
BLM
Date
Stamp

The general course of this claim is East to West and it is situated in Mohave County, Arizona.

This claim is 1,320 feet in length and 660 feet in width. This claim runs from the location monument located at the Northeast corner of the claim on which this location notice is posted, 1,320 feet in a Westerly direction to the Northwest corner, 660 feet in a Southerly direction to the Southwest corner, 1,320 feet in a Easterly direction to the Southeast corner and 660 feet in a Northerly direction to the Northeast corner.

This claim is marked by four monuments, one at each corner of the claim.

The location monument on which this notice is posted is situated within Section 34, Township 15 North, Range 18 West, Gila Salt River Base and Meridian, Arizona.

This claim encompasses the following legal subdivision: S/2NW/4NW/4 of Section 34, Township 15 North, Range 18 West, Gila Salt River Base and Meridian, Arizona.

The locality of this claim with reference to some natural object or permanent monument and additional information (if any) concerning its locality is as follows: Located By Legal Subdivision As Described Above.

A map, plat or sketch is attached hereto containing the information pursuant to A.R.S. § 27-203.

DATED AND POSTED on the ground this 20th day of April, 20 14.

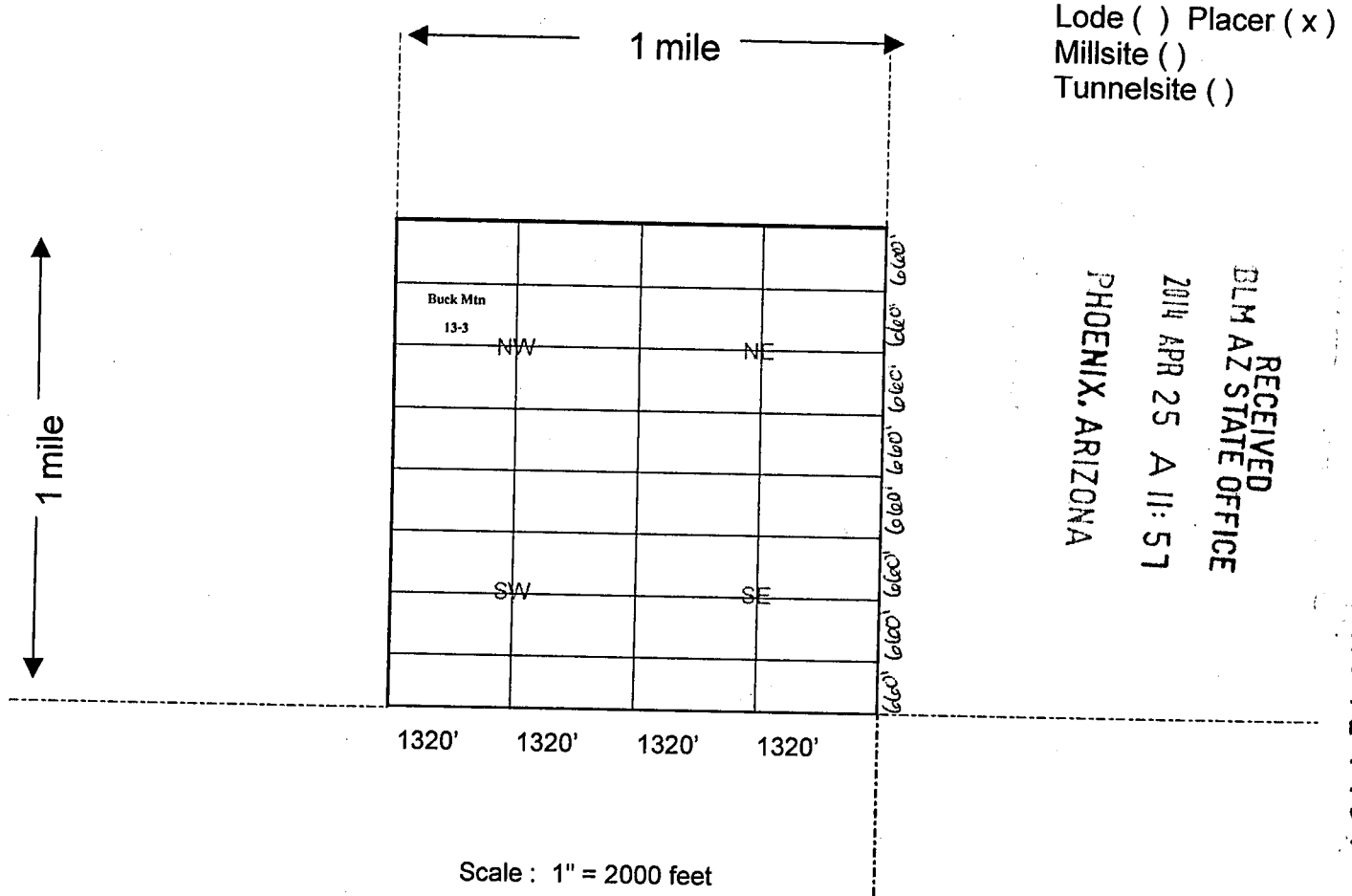
LOCATOR (S) SIGNATURE [Signature] AGENT

AM0427981

When Recorded Return Document No:

GOLDEN BUCK GROUP, LLC
Post Office Box 292
Lake Havasu City, AZ 86405-0292

MINING CLAIM MAP



1. The above map depicts the Buck Mtn 13-3 mining claim, which is located in Section 34, Township 15 North, Range 18 West, Gila Salt River Base and Meridian, Mohave County, Arizona showing the course and distance to a public land survey monument or to a prominent natural object.
2. The type of corner and location monuments used are as follows: Rebar and PVC 1 1/2" x 4'
3. The bearings and distances in degrees and feet between claim corners are as depicted on the map.
4. If the claim is a placer or millsite claim conforming to the public land survey, the legal description of the claim is S/2NW/4NW/4 of Section 34, Township 15 North, Range 18 West, Gila Salt River Base and Meridian, Mohave County, Arizona.

When Recorded Return Document to:

GOLDEN BUCK GROUP, LLC
Post Office Box 292
Lake Havasu City, AZ 86405-0292

LOCATION NOTICE FOR PLACER MINING CLAIM

NOTICE IS HEREBY GIVEN that the Buck Mtn 13-4

claim has been located by Golden Buck Group, LLC

whose current mailing address is Post Office Box 292

Lake Havasu City, AZ 86405-0292

RECEIVED
BLM AZ STATE OFFICE
2014 APR 25 A 11: 57
PHOENIX, ARIZONA
BLM
Date
Stamp

The general course of this claim is East to West and it is situated in Mohave County, Arizona.

This claim is 1,320 feet in length and 660 feet in width. This claim runs from the location monument located at the Northeast corner of the claim on which this location notice is posted, 1,320 feet in a Westerly direction to the Northwest corner, 660 feet in a Southerly direction to the Southwest corner, 1,320 feet in a Easterly direction to the Southeast corner and 660 feet in a Northerly direction to the Northeast corner.

This claim is marked by four monuments, one at each corner of the claim.

The location monument on which this notice is posted is situated within Section 34, Township 15 North, Range 18 West, Gila Salt River Base and Meridian, Arizona.

This claim encompasses the following legal subdivision: S/2NE/4NW/4 of Section 34, Township 15 North, Range 18 West, Gila Salt River Base and Meridian, Arizona.

The locality of this claim with reference to some natural object or permanent monument and additional information (if any) concerning its locality is as follows: Located By Legal Subdivision As Described Above.

A map, plat or sketch is attached hereto containing the information pursuant to A.R.S. § 27-203.

DATED AND POSTED on the ground this 20th day of April, 20 14.

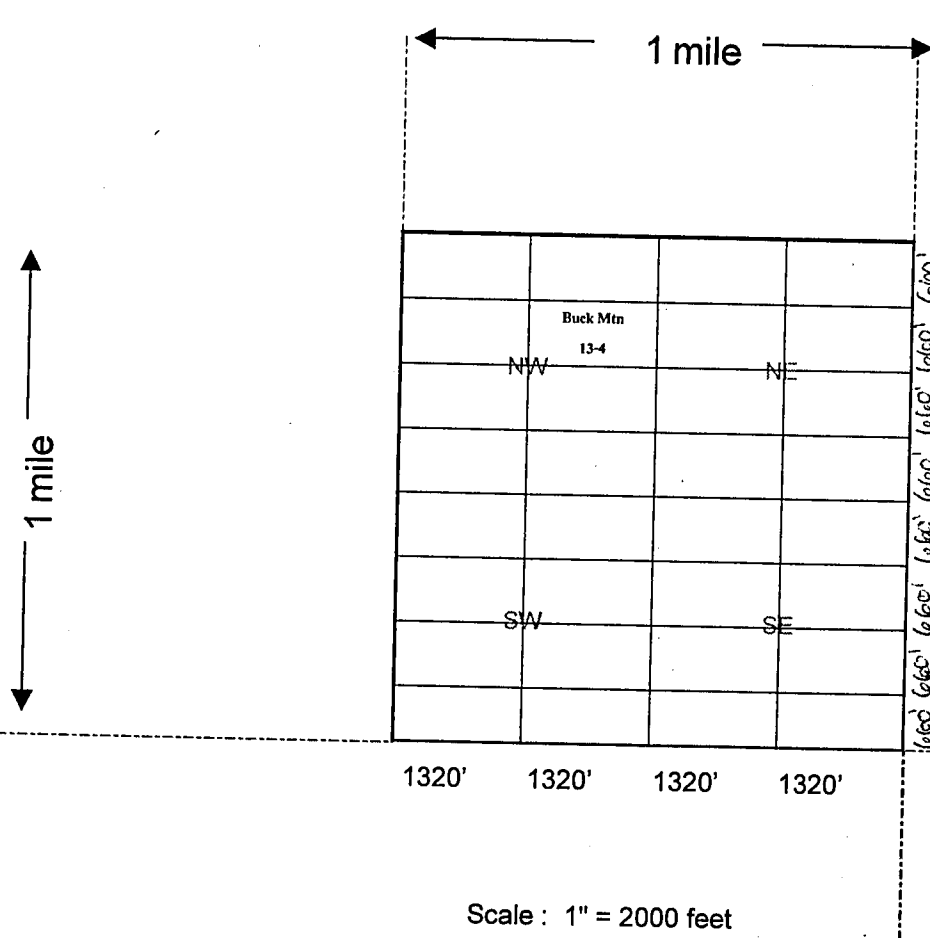
LOCATOR (s) SIGNATURE Lauree Thompson Anderson AGENT

AM0427982

When Recorded Return Docur to:

GOLDEN BUCK GROUP, LLC
Post Office Box 292
Lake Havasu City, AZ 86405-0292

MINING CLAIM MAP



Lode () Placer (x)
Millsite ()
Tunnelsite ()

RECEIVED
BLM AZ STATE OFFICE
2014 APR 25 A 11:57
PHOENIX, ARIZONA

AM0421982

1. The above map depicts the Buck Mtn 13-4 mining claim, which is located in Section 34, Township 15 North, Range 18 West, Gila Salt River Base and Meridian, Mohave County, Arizona showing the course and distance to a public land survey monument or to a prominent natural object.
2. The type of corner and location monuments used are as follows: Rebar and PVC 1 1/2" x 4"
3. The bearings and distances in degrees and feet between claim corners are as depicted on the map.
4. If the claim is a placer or millsite claim conforming to the public land survey, the legal description of the claim is S/2NE/4NW/4 of Section 34, Township 15 North, Range 18 West, Gila Salt River Base and Meridian, Mohave County, Arizona.

When Recorded Return Document to:

GOLDEN BUCK GROUP, LLC
Post Office Box 292
Lake Havasu City, AZ 86405-0292

LOCATION NOTICE FOR PLACER MINING CLAIM

NOTICE IS HEREBY GIVEN that the Buck Mtn 13-5

claim has been located by Golden Buck Group, LLC

whose current mailing address is Post Office Box 292

Lake Havasu City, AZ 86405-0292

RECEIVED BLM AZ STATE OFFICE 2014 APR 25 A 11: 57 PHOENIX, ARIZONA	BLM Date Stamp
---	----------------------

The general course of this claim is East to West and it is situated in Mohave County, Arizona.

This claim is 1,320 feet in length and 660 feet in width. This claim runs from the location monument located at the Northeast corner of the claim on which this location notice is posted, 1,320 feet in a Westerly direction to the Northwest corner, 660 feet in a Southerly direction to the Southwest corner, 1,320 feet in a Easterly direction to the Southeast corner and 660 feet in a Northerly direction to the Northeast corner.

This claim is marked by four monuments, one at each corner of the claim.

The location monument on which this notice is posted is situated within Section 34, Township 15 North, Range 18 West, Gila Salt River Base and Meridian, Arizona.

This claim encompasses the following legal subdivision: N/2SW/4NW/4 of Section 34, Township 15 North, Range 18 West, Gila Salt River Base and Meridian, Arizona.

The locality of this claim with reference to some natural object or permanent monument and additional information (if any) concerning its locality is as follows: Located By Legal Subdivision As Described Above.

A map, plat or sketch is attached hereto containing the information pursuant to A.R.S. § 27-203.

DATED AND POSTED on the ground, this 20th day of April, 20 14.

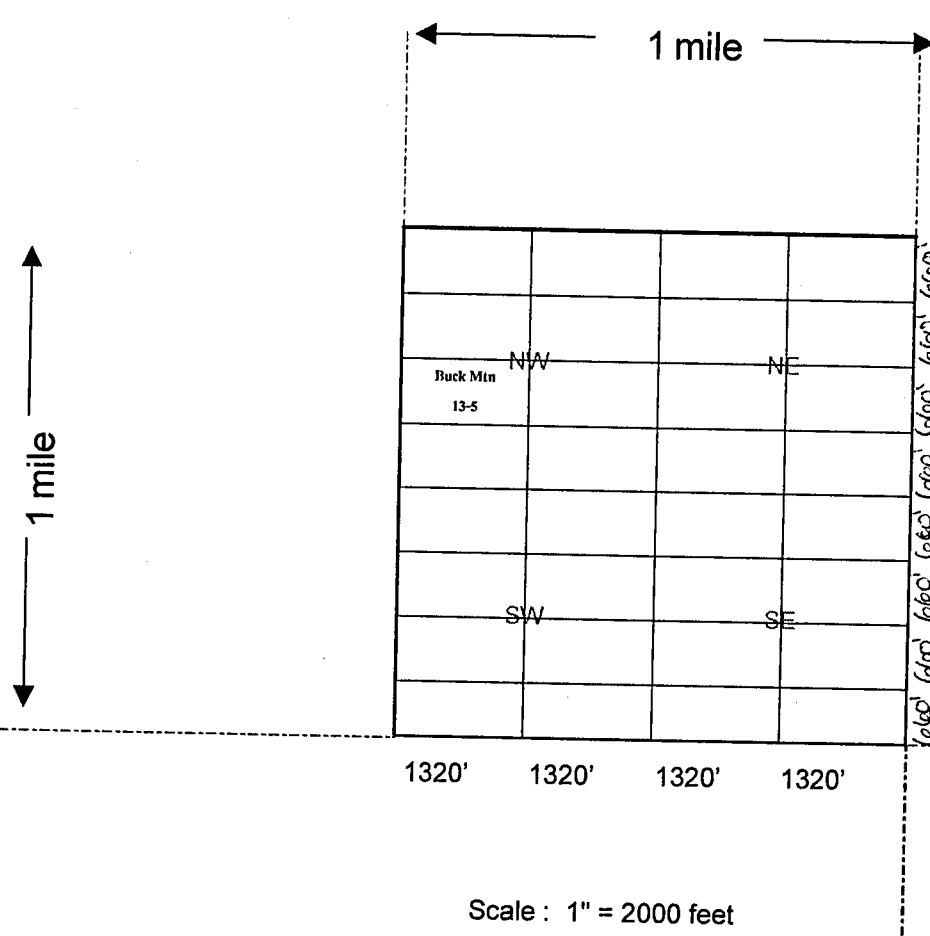
LOCATOR (s) SIGNATURE Laurie Henson Anderson AGENT

AM0427983

When Recorded Return Docur o:

GOLDEN BUCK GROUP, LLC
Post Office Box 292
Lake Havasu City, AZ 86405-0292

MINING CLAIM MAP



Lode () Placer (x)
Millsite ()
Tunnelsite ()

RECEIVED
BLM AZ STATE OFFICE
2014 APR 25 A 11: 57
PHOENIX, ARIZONA

AMC 427983

1. The above map depicts the Buck Mtn 13-5 mining claim, which is located in Section 34, Township 15 North, Range 18 West, Gila Salt River Base and Meridian, Mohave County, Arizona showing the course and distance to a public land survey monument or to a prominent natural object.
2. The type of corner and location monuments used are as follows: Rebar and PVC 1 1/2" x 4'
3. The bearings and distances in degrees and feet between claim corners are as depicted on the map.
4. If the claim is a placer or millsite claim conforming to the public land survey, the legal description of the claim is N/2SW/4NW/4 of Section 34, Township 15 North, Range 18 West, Gila Salt River Base and Meridian, Mohave County, Arizona.

When Recorded Return Docu to:

GOLDEN BUCK GROUP, LLC
Post Office Box 292
Lake Havasu City, AZ 86405-0292

LOCATION NOTICE FOR PLACER MINING CLAIM

NOTICE IS HEREBY GIVEN that the Buck Mtn 13-6

claim has been located by Golden Buck Group, LLC

whose current mailing address is Post Office Box 292

Lake Havasu City, AZ 86405-0292

RECEIVED
BLM AZ STATE OFFICE
2014 APR 25 A 11:57
PHOENIX, ARIZONA
BLM
Date
Stamp

The general course of this claim is East to West and it is situated in Mohave County, Arizona.

This claim is 1,320 feet in length and 660 feet in width. This claim runs from the location monument located at the Northeast corner of the claim on which this location notice is posted, 1,320 feet in a Westerly direction to the Northwest corner, 660 feet in a Southerly direction to the Southwest corner, 1,320 feet in a Easterly direction to the Southeast corner and 660 feet in a Northerly direction to the Northeast corner.

This claim is marked by four monuments, one at each corner of the claim.

The location monument on which this notice is posted is situated within Section 34, Township 15 North, Range 18 West, Gila Salt River Base and Meridian, Arizona.

This claim encompasses the following legal subdivision: N/2SW/4NW/4 of Section 34, Township 15 North, Range 18 West, Gila Salt River Base and Meridian, Arizona.

The locality of this claim with reference to some natural object or permanent monument and additional information (if any) concerning its locality is as follows: Located By Legal Subdivision As Described Above.

A map, plat or sketch is attached hereto containing the information pursuant to A.R.S. § 27-203.

DATED AND POSTED on the ground this 20th day of April, 20 14.

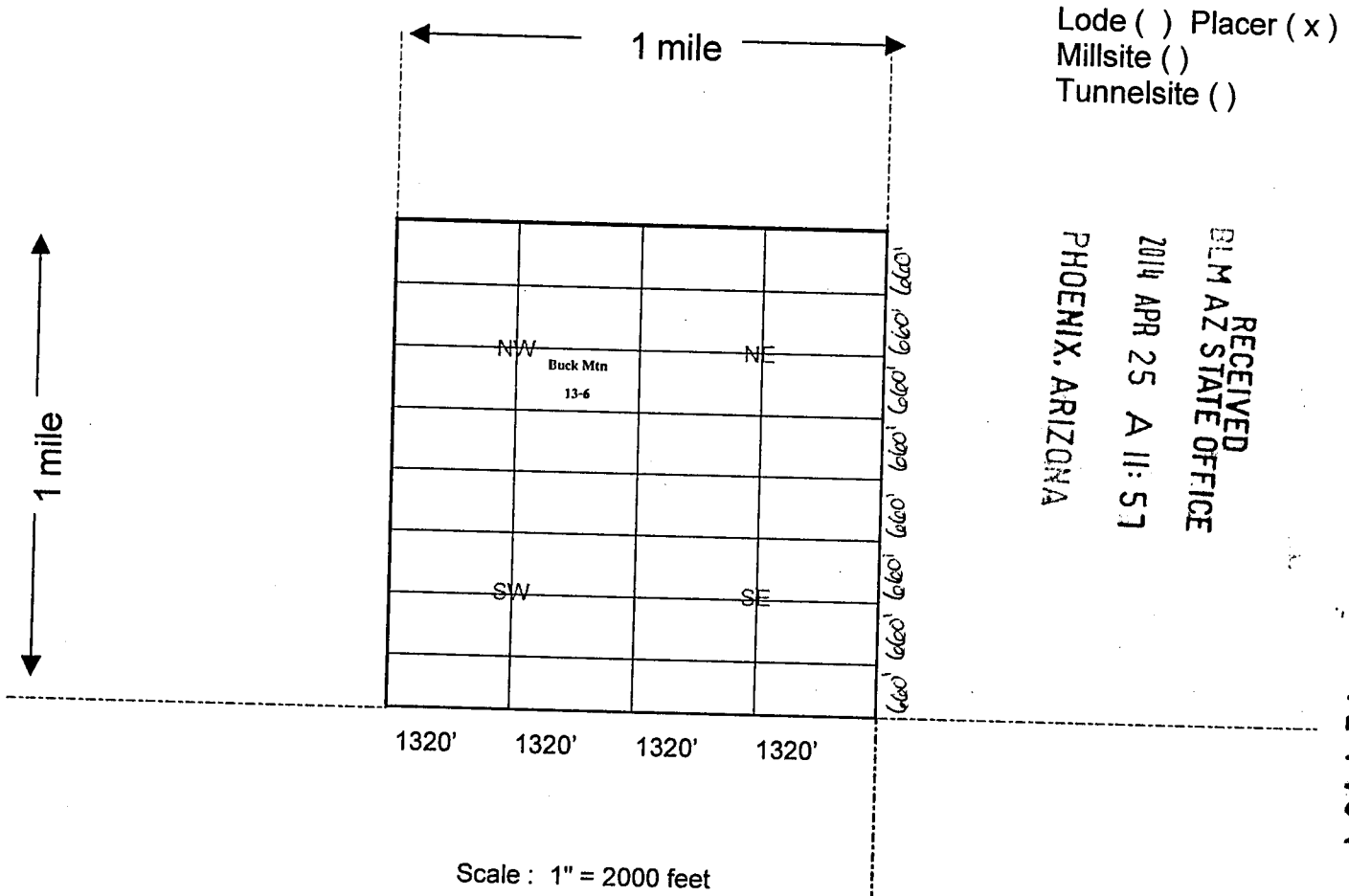
LOCATOR (s) SIGNATURE Laurie Peterson Anderson AGENT

AN0427984

When Recorded Return Docur to:

GOLDEN BUCK GROUP, LLC
Post Office Box 292
Lake Havasu City, AZ 86405-0292

MINING CLAIM MAP



1. The above map depicts the Buck Mtn 13-6 mining claim, which is located in Section 34, Township 15 North, Range 18 West, Gila Salt River Base and Meridian, Mohave County, Arizona showing the course and distance to a public land survey monument or to a prominent natural object.
2. The type of corner and location monuments used are as follows: Rebar and PVC 1 1/2" x 4'
3. The bearings and distances in degrees and feet between claim corners are as depicted on the map.
4. If the claim is a placer or millsite claim conforming to the public land survey, the legal description of the claim is N/2SW/4NW/4 of Section 34, Township 15 North, Range 18 West, Gila Salt River Base and Meridian, Mohave County, Arizona.

When Recorded Return Docu to:

GOLDEN BUCK GROUP, LLC
Post Office Box 292
Lake Havasu City, AZ 86405-0292

LOCATION NOTICE FOR PLACER MINING CLAIM

NOTICE IS HEREBY GIVEN that the Buck Mtn 13-7

claim has been located by Golden Buck Group, LLC

whose current mailing address is Post Office Box 292

Lake Havasu City, AZ 86405-0292

BLM Date Stamp	RECEIVED
	BLM AZ STATE OFFICE
	20th APR 25 A 11:57
	PHOENIX, ARIZONA

The general course of this claim is East to West and it is situated in Mohave County, Arizona.

This claim is 1,320 feet in length and 660 feet in width. This claim runs from the location monument located at the Northeast corner of the claim on which this location notice is posted, 1,320 feet in a Westerly direction to the Northwest corner, 660 feet in a Southerly direction to the Southwest corner, 1,320 feet in a Easterly direction to the Southeast corner and 660 feet in a Northerly direction to the Northeast corner.

This claim is marked by four monuments, one at each corner of the claim.

The location monument on which this notice is posted is situated within Section 34, Township 15 North, Range 18 West, Gila Salt River Base and Meridian, Arizona.

This claim encompasses the following legal subdivision: S/2SW/4NW/4 of Section 34, Township 15 North, Range 18 West, Gila Salt River Base and Meridian, Arizona.

The locality of this claim with reference to some natural object or permanent monument and additional information (if any) concerning its locality is as follows: Located By Legal Subdivision As Described Above.

A map, plat or sketch is attached hereto containing the information pursuant to A.R.S. § 27-203.

DATED AND POSTED on the ground this 20th day of April, 20 14.

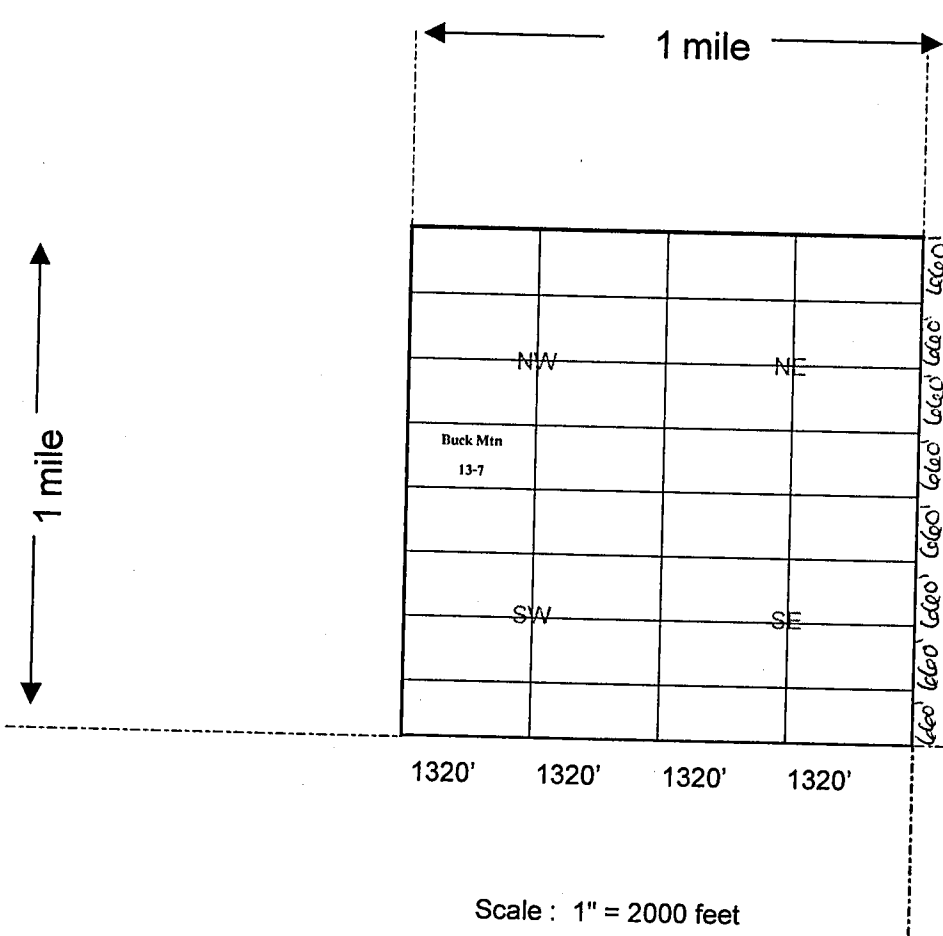
LOCATOR (s) SIGNATURE Laure Hanson Anderson AGENT

AMC 427988

When Recorded Return Document No:

GOLDEN BUCK GROUP, LLC
Post Office Box 292
Lake Havasu City, AZ 86405-0292

MINING CLAIM MAP



Lode () Placer (x)
Millsite ()
Tunnelsite ()

RECEIVED
BLM AZ STATE OFFICE
2014 APR 25 A 11:51
PHOENIX, ARIZONA

AN0421988

Scale : 1" = 2000 feet

1. The above map depicts the Buck Mtn 13-7 mining claim, which is located in Section 34, Township 15 North, Range 18 West, Gila Salt River Base and Meridian, Mohave County, Arizona showing the course and distance to a public land survey monument or to a prominent natural object.
2. The type of corner and location monuments used are as follows: Rebar and PVC 1 1/2" x 4'
3. The bearings and distances in degrees and feet between claim corners are as depicted on the map.
4. If the claim is a placer or millsite claim conforming to the public land survey, the legal description of the claim is S/2SW/4NW/4 of Section 34, Township 15 North, Range 18 West, Gila Salt River Base and Meridian, Mohave County, Arizona.

When Recorded Return Docu to:

GOLDEN BUCK GROUP, LLC
Post Office Box 292
Lake Havasu City, AZ 86405-0292

LOCATION NOTICE FOR PLACER MINING CLAIM

NOTICE IS HEREBY GIVEN that the Buck Mtn 13-8

claim has been located by Golden Buck Group, LLC

whose current mailing address is Post Office Box 292

Lake Havasu City, AZ 86405-0292

RECEIVED
BLM AZ STATE OFFICE
2014 APR 25 A 11: 57
PHOENIX, ARIZONA
BLM
Date
Stamp

The general course of this claim is East to West and it is situated in Mohave County, Arizona.

This claim is 1,320 feet in length and 660 feet in width. This claim runs from the location monument located at the Northeast corner of the claim on which this location notice is posted, 1,320 feet in a Westerly direction to the Northwest corner, 660 feet in a Southerly direction to the Southwest corner, 1,320 feet in a Easterly direction to the Southeast corner and 660 feet in a Northerly direction to the Northeast corner.

This claim is marked by four monuments, one at each corner of the claim.

The location monument on which this notice is posted is situated within Section 34, Township 15 North, Range 18 West, Gila Salt River Base and Meridian, Arizona.

This claim encompasses the following legal subdivision: S/2SE/4NW/4 of Section 34, Township 15 North, Range 18 West, Gila Salt River Base and Meridian, Arizona.

The locality of this claim with reference to some natural object or permanent monument and additional information (if any) concerning its locality is as follows: Located By Legal Subdivision As Described Above.

A map, plat or sketch is attached hereto containing the information pursuant to A.R.S. § 27-203.

DATED AND POSTED on the ground this 20th day of April, 20 14.

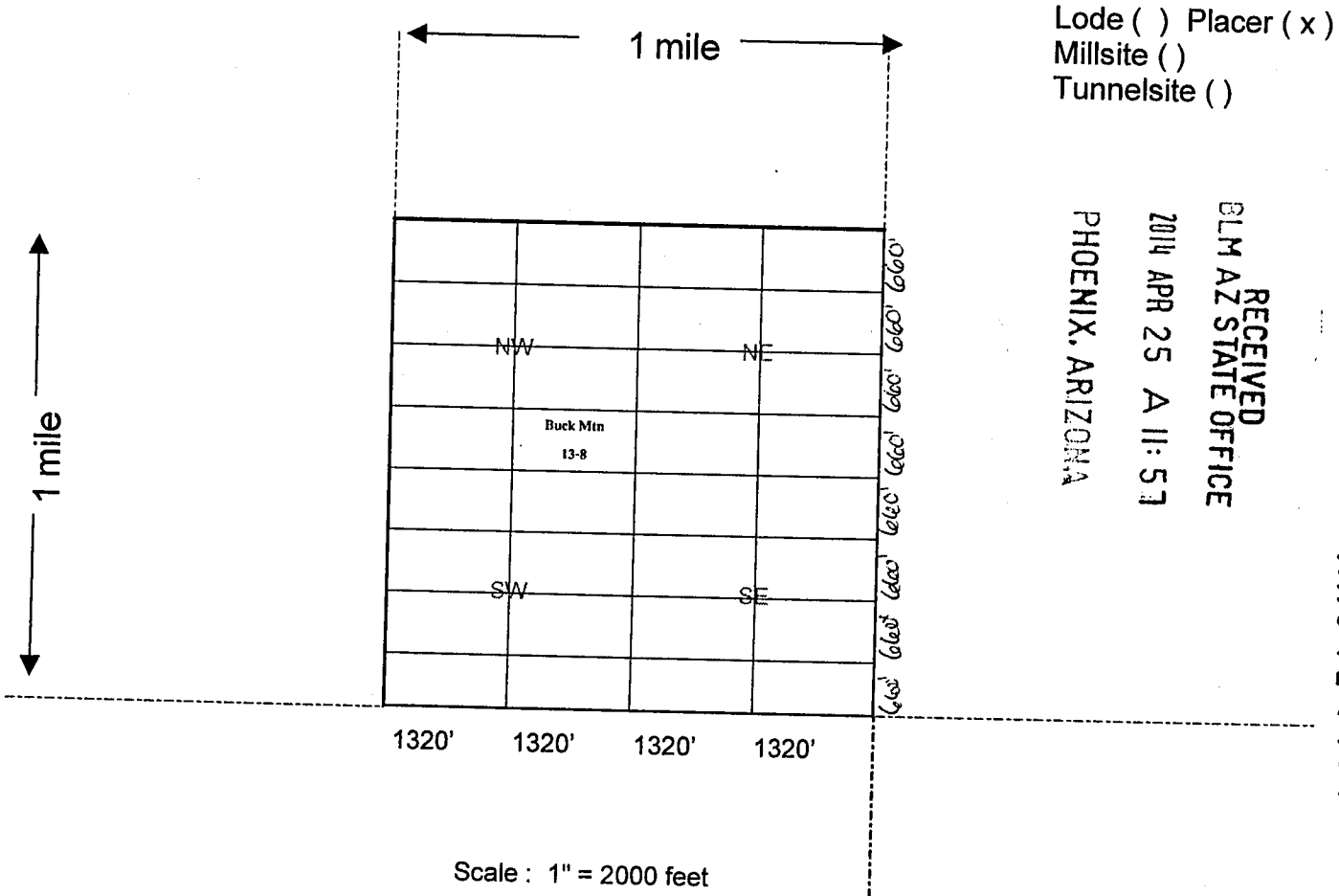
LOCATOR (s) SIGNATURE Clairie Hansen Anderson AGENT

AN042198b

When Recorded Return Docur to:

GOLDEN BUCK GROUP, LLC
Post Office Box 292
Lake Havasu City, AZ 86405-0292

MINING CLAIM MAP



1. The above map depicts the Buck Mtn 13-8 mining claim, which is located in Section 34, Township 15 North, Range 18 West, Gila Salt River Base and Meridian, Mohave County, Arizona showing the course and distance to a public land survey monument or to a prominent natural object.
2. The type of corner and location monuments used are as follows: Rebar and PVC 1 1/2" x 4'
3. The bearings and distances in degrees and feet between claim corners are as depicted on the map.
4. If the claim is a placer or millsite claim conforming to the public land survey, the legal description of the claim is S/2SE/4NW/4 of Section 34, Township 15 North, Range 18 West, Gila Salt River Base and Meridian, Mohave County, Arizona.

When Recorded Return Document to:

GOLDEN BUCK GROUP, LLC
Post Office Box 292
Lake Havasu City, AZ 86405-0292

LOCATION NOTICE FOR PLACER MINING CLAIM

NOTICE IS HEREBY GIVEN that the Buck Mtn 14-2

claim has been located by Golden Buck Group, LLC

whose current mailing address is Post Office Box 292

Lake Havasu City, AZ 86405-0292

RECEIVED
BLM AZ STATE OFFICE
2014 APR 25 A 11: 57
PHOENIX, ARIZONA
BLM
Date
Stamp

The general course of this claim is East to West and it is situated in Mohave County, Arizona.

This claim is 1,320 feet in length and 660 feet in width. This claim runs from the location monument located at the Northeast corner of the claim on which this location notice is posted, 1,320 feet in a Westerly direction to the Northwest corner, 660 feet in a Southerly direction to the Southwest corner, 1,320 feet in a Easterly direction to the Southeast corner and 660 feet in a Northerly direction to the Northeast corner.

This claim is marked by four monuments, one at each corner of the claim.

The location monument on which this notice is posted is situated within Section 34, Township 15 North, Range 18 West, Gila Salt River Base and Meridian, Arizona.

This claim encompasses the following legal subdivision: N/2NE/4NE/4 of Section 34, Township 15 North, Range 18 West, Gila Salt River Base and Meridian, Arizona.

The locality of this claim with reference to some natural object or permanent monument and additional information (if any) concerning its locality is as follows: Located By Legal Subdivision As Described Above.

A map, plat or sketch is attached hereto containing the information pursuant to A.R.S. § 27-203.

DATED AND POSTED on the ground this 20th day of April, 20 14.

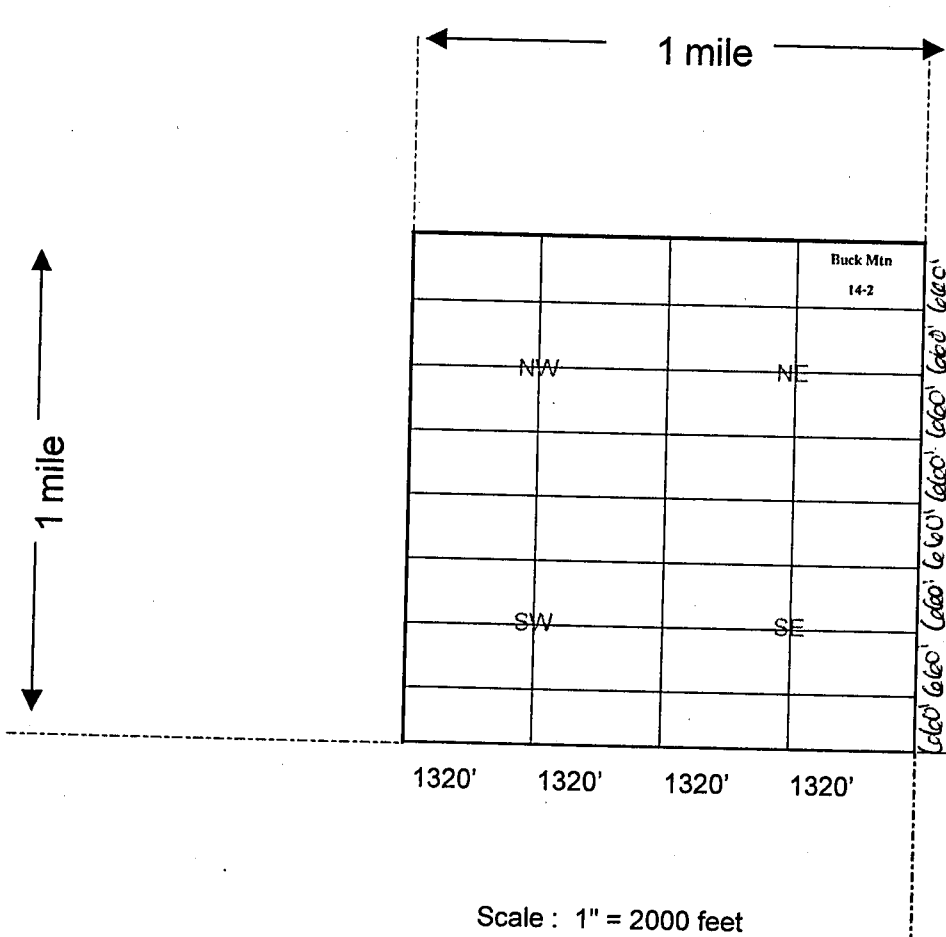
LOCATOR (s) SIGNATURE Laura Peterson Anderson AGENT

AMC 4279871

When Recorded Return Document to:

GOLDEN BUCK GROUP, LLC
Post Office Box 292
Lake Havasu City, AZ 86405-0292

MINING CLAIM MAP



Lode () Placer (x)
Millsite ()
Tunnelsite ()

RECEIVED
ELM AZ STATE OFFICE
2014 APR 25 A 11:57
PHOENIX, ARIZONA

AM04279871

Scale : 1" = 2000 feet

1. The above map depicts the Buck Mtn 14-2 mining claim, which is located in Section 34, Township 15 North, Range 18 West, Gila Salt River Base and Meridian, Mohave County, Arizona showing the course and distance to a public land survey monument or to a prominent natural object.
2. The type of corner and location monuments used are as follows: Rebar and PVC 1 1/2" x 4'
3. The bearings and distances in degrees and feet between claim corners are as depicted on the map.
4. If the claim is a placer or millsite claim conforming to the public land survey, the legal description of the claim is N/2NE/4NE/4 of Section 34, Township 15 North, Range 18 West, Gila Salt River Base and Meridian, Mohave County, Arizona.

When Recorded Return Document to:

GOLDEN BUCK GROUP, LLC
Post Office Box 292
Lake Havasu City, AZ 86405-0292

LOCATION NOTICE FOR PLACER MINING CLAIM

NOTICE IS HEREBY GIVEN that the Buck Mtn 14-3
claim has been located by Golden Buck Group, LLC
whose current mailing address is Post Office Box 292
Lake Havasu City, AZ 86405-0292

RECEIVED
BLM AZ STATE OFFICE
2014 APR 25 A 11: 51
PHOENIX, ARIZONA
BLM
Date
Stamp

The general course of this claim is East to West and it is situated in
Mohave County, Arizona.

This claim is 1,320 feet in length and 660 feet in width. This claim runs from the location
monument located at the Northeast corner of the claim on which this location notice is posted,
1,320 feet in a Westerly direction to the Northwest corner, 660 feet in a Southerly
direction to the Southwest corner, 1,320 feet in a Easterly direction to the
Southeast corner and 660 feet in a Northerly direction to the Northeast corner.

This claim is marked by four monuments, one at each corner of the claim.

The location monument on which this notice is posted is situated within
Section 34, Township 15 North, Range 18 West, Gila Salt River Base and Meridian, Arizona.

This claim encompasses the following legal subdivision: S/2NW/4NE/4 of
Section 34, Township 15 North, Range 18 West, Gila Salt River Base and Meridian, Arizona.

The locality of this claim with reference to some natural object or permanent monument and additional
information (if any) concerning its locality is as follows: Located By Legal Subdivision As Described Above.

A map, plat or sketch is attached hereto containing the information pursuant to A.R.S. § 27-203.

DATED AND POSTED on the ground this 20th day of April, 20 14.

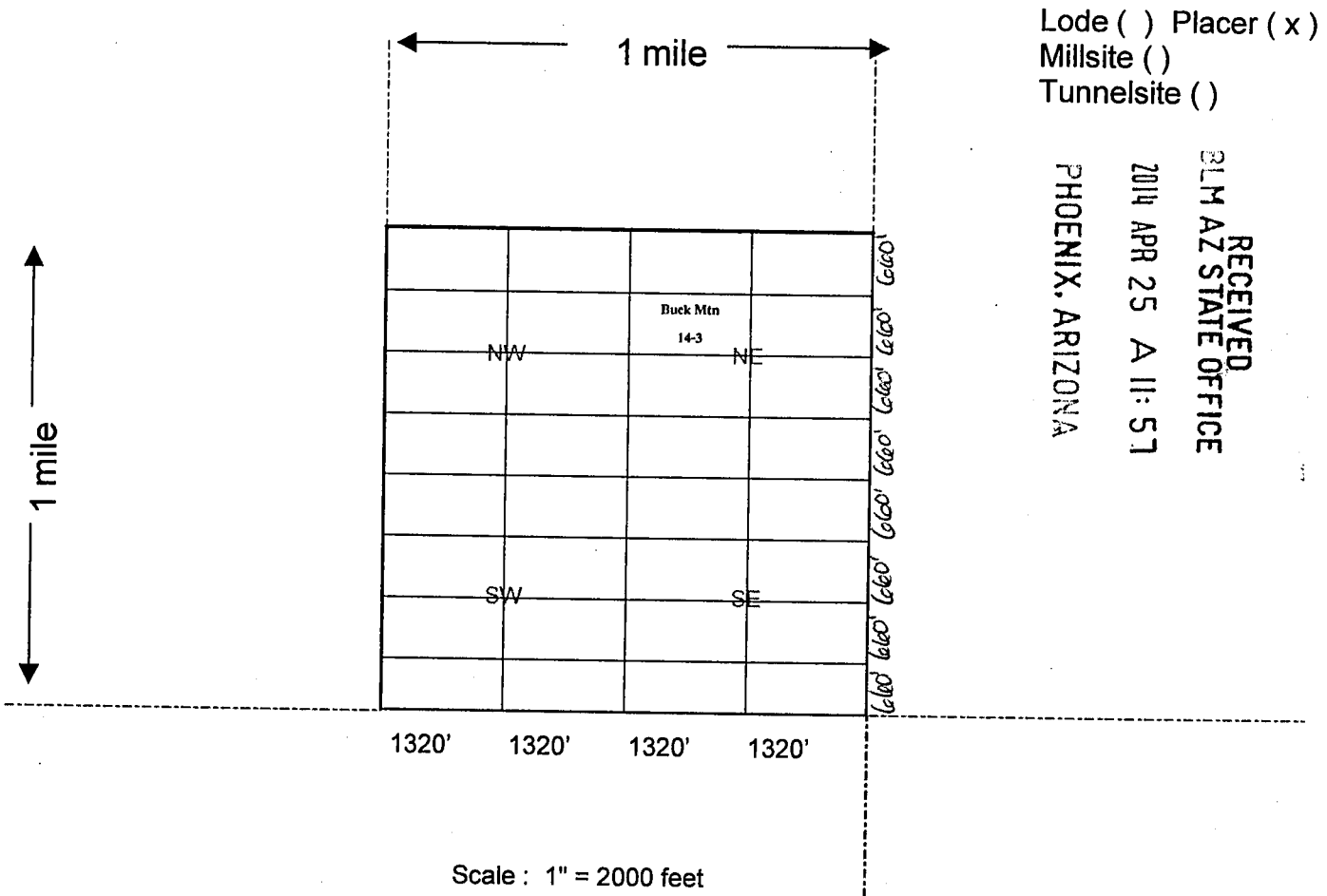
LOCATOR (s) SIGNATURE Lauree Benson Anderson AGENT

AM0427988

When Recorded Return Docun o:

GOLDEN BUCK GROUP, LLC
Post Office Box 292
Lake Havasu City, AZ 86405-0292

MINING CLAIM MAP



1. The above map depicts the Buck Mtn 14-3 mining claim, which is located in Section 34, Township 15 North, Range 18 West, Gila Salt River Base and Meridian, Mohave County, Arizona showing the course and distance to a public land survey monument or to a prominent natural object.
2. The type of corner and location monuments used are as follows: Rebar and PVC 1 1/2" x 4'
3. The bearings and distances in degrees and feet between claim corners are as depicted on the map.
4. If the claim is a placer or millsite claim conforming to the public land survey, the legal description of the claim is S/2NW/4NE/4 of Section 34, Township 15 North, Range 18 West, Gila Salt River Base and Meridian, Mohave County, Arizona.

When Recorded Return Document to:

GOLDEN BUCK GROUP, LLC
Post Office Box 292
Lake Havasu City, AZ 86405-0292

LOCATION NOTICE FOR PLACER MINING CLAIM

NOTICE IS HEREBY GIVEN that the Buck Mtn 14-4

claim has been located by Golden Buck Group, LLC

whose current mailing address is Post Office Box 292

Lake Havasu City, AZ 86405-0292

RECEIVED
BLM AZ STATE OFFICE
2014 APR 25 A 11:57
PHOENIX, ARIZONA
BLM
Date
Stamp

The general course of this claim is East to West and it is situated in Mohave County, Arizona.

This claim is 1,320 feet in length and 660 feet in width. This claim runs from the location monument located at the Northeast corner of the claim on which this location notice is posted, 1,320 feet in a Westerly direction to the Northwest corner, 660 feet in a Southerly direction to the Southwest corner, 1,320 feet in a Easterly direction to the Southeast corner and 660 feet in a Northerly direction to the Northeast corner.

This claim is marked by four monuments, one at each corner of the claim.

The location monument on which this notice is posted is situated within Section 34, Township 15 North, Range 18 West, Gila Salt River Base and Meridian, Arizona.

This claim encompasses the following legal subdivision: S/2NE/4NE/4 of Section 34, Township 15 North, Range 18 West, Gila Salt River Base and Meridian, Arizona.

The locality of this claim with reference to some natural object or permanent monument and additional information (if any) concerning its locality is as follows: Located By Legal Subdivision As Described Above.

A map, plat or sketch is attached hereto containing the information pursuant to A.R.S. § 27-203.

DATED AND POSTED on the ground this 20th day of April, 20 14.

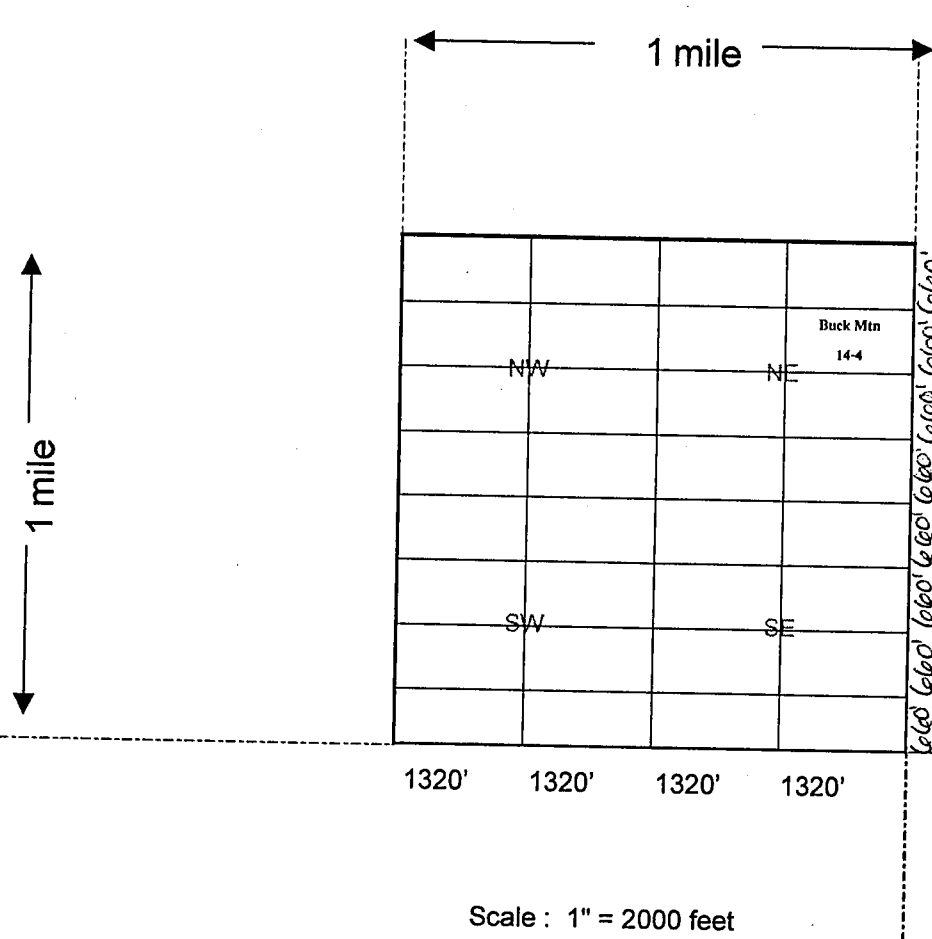
LOCATOR (s) SIGNATURE Saurie Hanson Anderson AGENT

AMC 427989

When Recorded Return Document to:

GOLDEN BUCK GROUP, LLC
Post Office Box 292
Lake Havasu City, AZ 86405-0292

MINING CLAIM MAP



Lode () Placer (x)
Millsite ()
Tunnelsite ()

RECEIVED
BLM AZ STATE OFFICE
2014 APR 25 A 11:51
PHOENIX, ARIZONA

AMC 421989

Scale : 1" = 2000 feet

1. The above map depicts the Buck Mtn 14-4 mining claim, which is located in Section 34, Township 15 North, Range 18 West, Gila Salt River Base and Meridian, Mohave County, Arizona showing the course and distance to a public land survey monument or to a prominent natural object.
2. The type of corner and location monuments used are as follows: Rebar and PVC 1 1/2" x 4'
3. The bearings and distances in degrees and feet between claim corners are as depicted on the map.
4. If the claim is a placer or millsite claim conforming to the public land survey, the legal description of the claim is S/2NE/4NE/4 of Section 34, Township 15 North, Range 18 West, Gila Salt River Base and Meridian, Mohave County, Arizona.

When Recorded Return Document to:

GOLDEN BUCK GROUP, LLC
Post Office Box 292
Lake Havasu City, AZ 86405-0292

LOCATION NOTICE FOR PLACER MINING CLAIM

NOTICE IS HEREBY GIVEN that the Buck Mtn 14-5

claim has been located by Golden Buck Group, LLC

whose current mailing address is Post Office Box 292

Lake Havasu City, AZ 86405-0292

RECEIVED
BLM AZ STATE OFFICE
2014 APR 25 A 11:51
PHOENIX, ARIZONA
BLM
Date
Stamp

The general course of this claim is East to West and it is situated in Mohave County, Arizona.

This claim is 1,320 feet in length and 660 feet in width. This claim runs from the location monument located at the Northeast corner of the claim on which this location notice is posted, 1,320 feet in a Westerly direction to the Northwest corner, 660 feet in a Southerly direction to the Southwest corner, 1,320 feet in a Easterly direction to the Southeast corner and 660 feet in a Northerly direction to the Northeast corner.

This claim is marked by four monuments, one at each corner of the claim.

The location monument on which this notice is posted is situated within Section 34, Township 15 North, Range 18 West, Gila Salt River Base and Meridian, Arizona.

This claim encompasses the following legal subdivision: N/2SW/4NE/4 of Section 34, Township 15 North, Range 18 West, Gila Salt River Base and Meridian, Arizona.

The locality of this claim with reference to some natural object or permanent monument and additional information (if any) concerning its locality is as follows: Located By Legal Subdivision As Described Above.

A map, plat or sketch is attached hereto containing the information pursuant to A.R.S. § 27-203.

DATED AND POSTED on the ground this 20th day of April, 20 14.

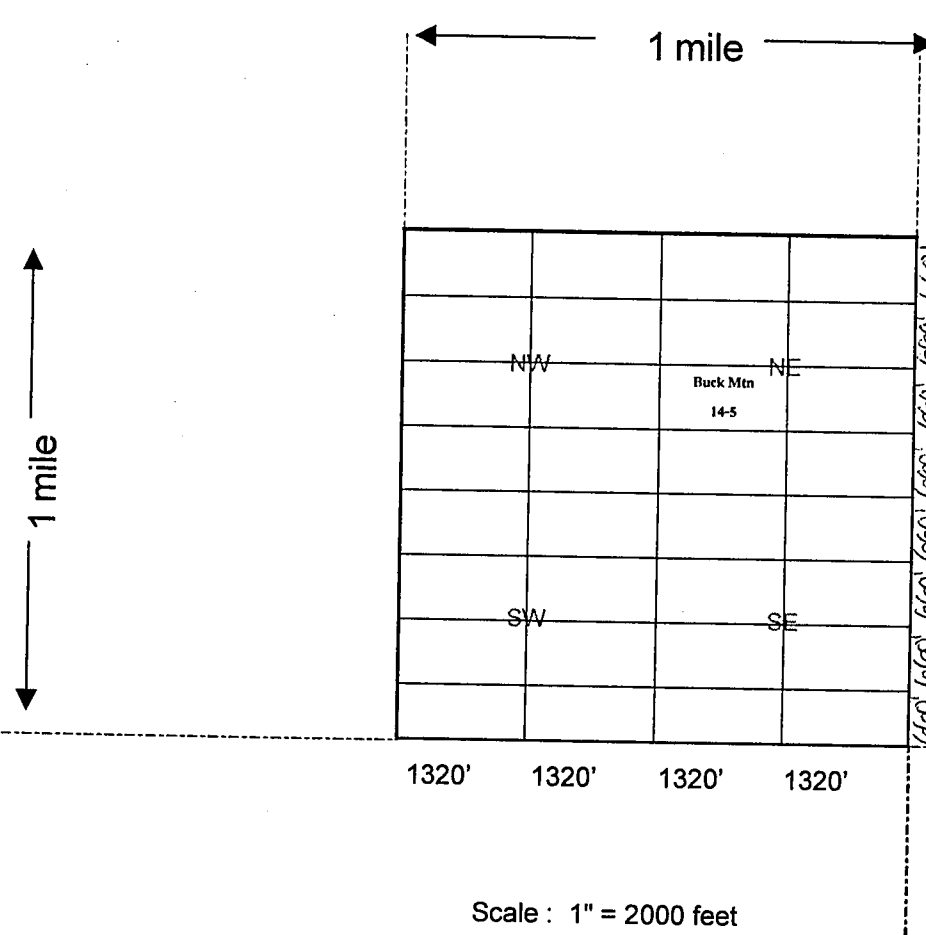
LOCATOR (s) SIGNATURE Laura Monson Anderson AGENT

AMC 427990

When Recorded Return Docur  o:

GOLDEN BUCK GROUP, LLC
Post Office Box 292
Lake Havasu City, AZ 86405-0292

MINING CLAIM MAP



Lode () Placer (x)
Millsite ()
Tunnelsite ()

RECEIVED
LM AZ STATE OFFICE
2014 APR 25 A 11: 57
PHOENIX, ARIZONA

AMC 421990

1. The above map depicts the Buck Mtn 14-5 mining claim, which is located in Section 34, Township 15 North, Range 18 West, Gila Salt River Base and Meridian, Mohave County, Arizona showing the course and distance to a public land survey monument or to a prominent natural object.
2. The type of corner and location monuments used are as follows: Rebar and PVC 1 1/2" x 4'
3. The bearings and distances in degrees and feet between claim corners are as depicted on the map.
4. If the claim is a placer or millsite claim conforming to the public land survey, the legal description of the claim is N/2SW/4NE/4 of Section 34, Township 15 North, Range 18 West, Gila Salt River Base and Meridian, Mohave County, Arizona.

When Recorded Return Document to:

GOLDEN BUCK GROUP, LLC
Post Office Box 292
Lake Havasu City, AZ 86405-0292

LOCATION NOTICE FOR PLACER MINING CLAIM

NOTICE IS HEREBY GIVEN that the Buck Mtn 14-6
claim has been located by Golden Buck Group, LLC
whose current mailing address is Post Office Box 292
Lake Havasu City, AZ 86405-0292

RECEIVED
BLM AZ STATE OFFICE
2014 APR 25 A 11:57
PHOENIX, ARIZONA
BLM
Date
Stamp

The general course of this claim is East to West and it is situated in
Mohave County, Arizona.

This claim is 1,320 feet in length and 660 feet in width. This claim runs from the location
monument located at the Northeast corner of the claim on which this location notice is posted,
1,320 feet in a Westerly direction to the Northwest corner, 660 feet in a Southerly
direction to the Southwest corner, 1,320 feet in a Easterly direction to the
Southeast corner and 660 feet in a Northerly direction to the Northeast corner.

This claim is marked by four monuments, one at each corner of the claim.

The location monument on which this notice is posted is situated within
Section 34, Township 15 North, Range 18 West, Gila Salt River Base and Meridian, Arizona.

This claim encompasses the following legal subdivision: N/2SE/4NE/4 of
Section 34, Township 15 North, Range 18 West, Gila Salt River Base and Meridian, Arizona.

The locality of this claim with reference to some natural object or permanent monument and additional
information (if any) concerning its locality is as follows: Located By Legal Subdivision As Described Above.

A map, plat or sketch is attached hereto containing the information pursuant to A.R.S. § 27-203.

DATED AND POSTED on the ground this 20th day of April, 20 14.

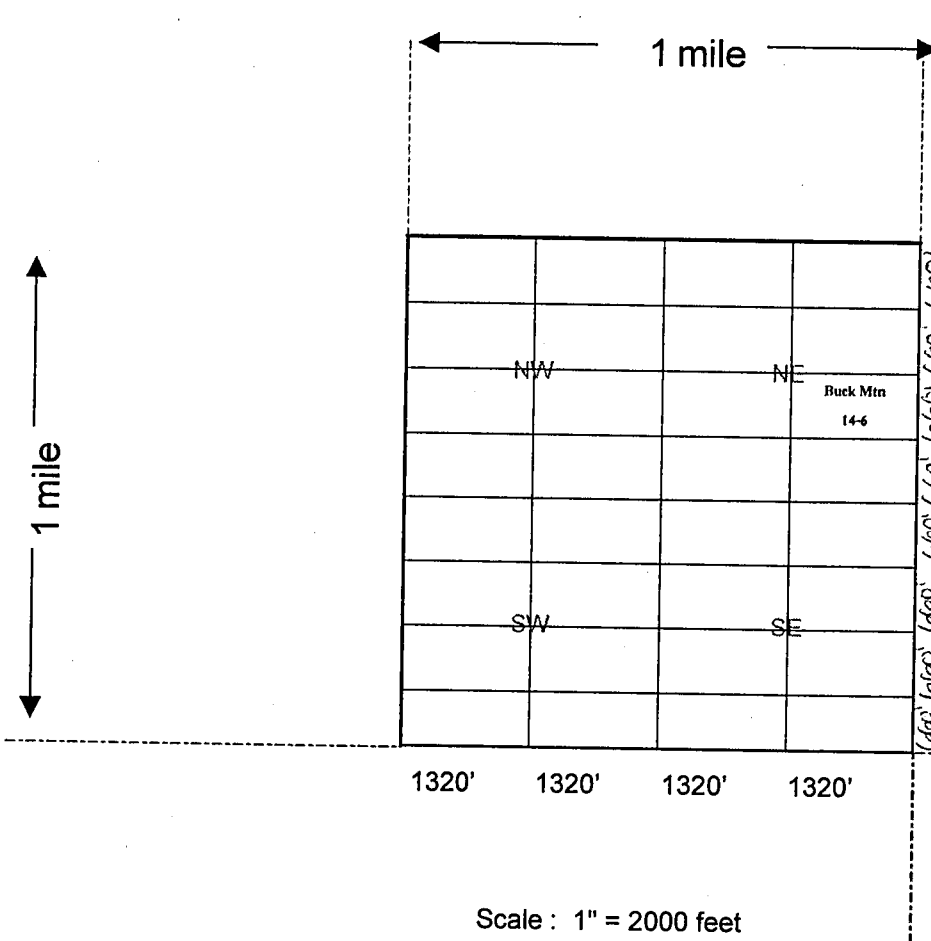
LOCATOR (s) SIGNATURE Lauree Thompson Anderson AGENT

AMC 427991

When Recorded Return Docum o:

GOLDEN BUCK GROUP, LLC
Post Office Box 292
Lake Havasu City, AZ 86405-0292

MINING CLAIM MAP



Lode () Placer (x)
 Millsite ()
 Tunnel ()
 Phoenix, Arizona
 RECEIVED
 AZ STATE OFFICE
 APR 25 A 11:57

AMC 427991

1. The above map depicts the Buck Mtn 14-6 mining claim, which is located in Section 34, Township 15 North, Range 18 West, Gila Salt River Base and Meridian, Mohave County, Arizona showing the course and distance to a public land survey monument or to a prominent natural object.
2. The type of corner and location monuments used are as follows: Rebar and PVC 1 1/2" x 4'
3. The bearings and distances in degrees and feet between claim corners are as depicted on the map.
4. If the claim is a placer or millsite claim conforming to the public land survey, the legal description of the claim is N/2SE/4NE/4 of Section 34, Township 15 North, Range 18 West, Gila Salt River Base and Meridian, Mohave County, Arizona.

When Recorded Return Document to:

GOLDEN BUCK GROUP, LLC
Post Office Box 292
Lake Havasu City, AZ 86405-0292


LOCATION NOTICE FOR PLACER MINING CLAIM

NOTICE IS HEREBY GIVEN that the Buck Mtn 14-7

claim has been located by Golden Buck Group, LLC

whose current mailing address is Post Office Box 292

Lake Havasu City, AZ 86405-0292



The general course of this claim is East to West and it is located

Mohave County, Arizona.

This claim is 1,320 feet in length and 660 feet in width. This claim runs from the location monument located at the Northeast corner of the claim on which this location notice is posted, 1,320 feet in a Westerly direction to the Northwest corner, 660 feet in a Southerly direction to the Southwest corner, 1,320 feet in a Easterly direction to the Southeast corner and 660 feet in a Northerly direction to the Northeast corner.

This claim is marked by four monuments, one at each corner of the claim.

The location monument on which this notice is posted is situated within

Section 34, Township 15 North, Range 18 West, Gila Salt River Base and Meridian, Arizona.

This claim encompasses the following legal subdivision: S/2SW/4NE/4 of

Section 34, Township 15 North, Range 18 West, Gila Salt River Base and Meridian, Arizona.

The locality of this claim with reference to some natural object or permanent monument and additional information (if any) concerning its locality is as follows: Located By Legal Subdivision As Described Above.

A map, plat or sketch is attached hereto containing the information pursuant to A.R.S. § 27-203.

DATED AND POSTED on the ground this 20th day of April, 20 14.

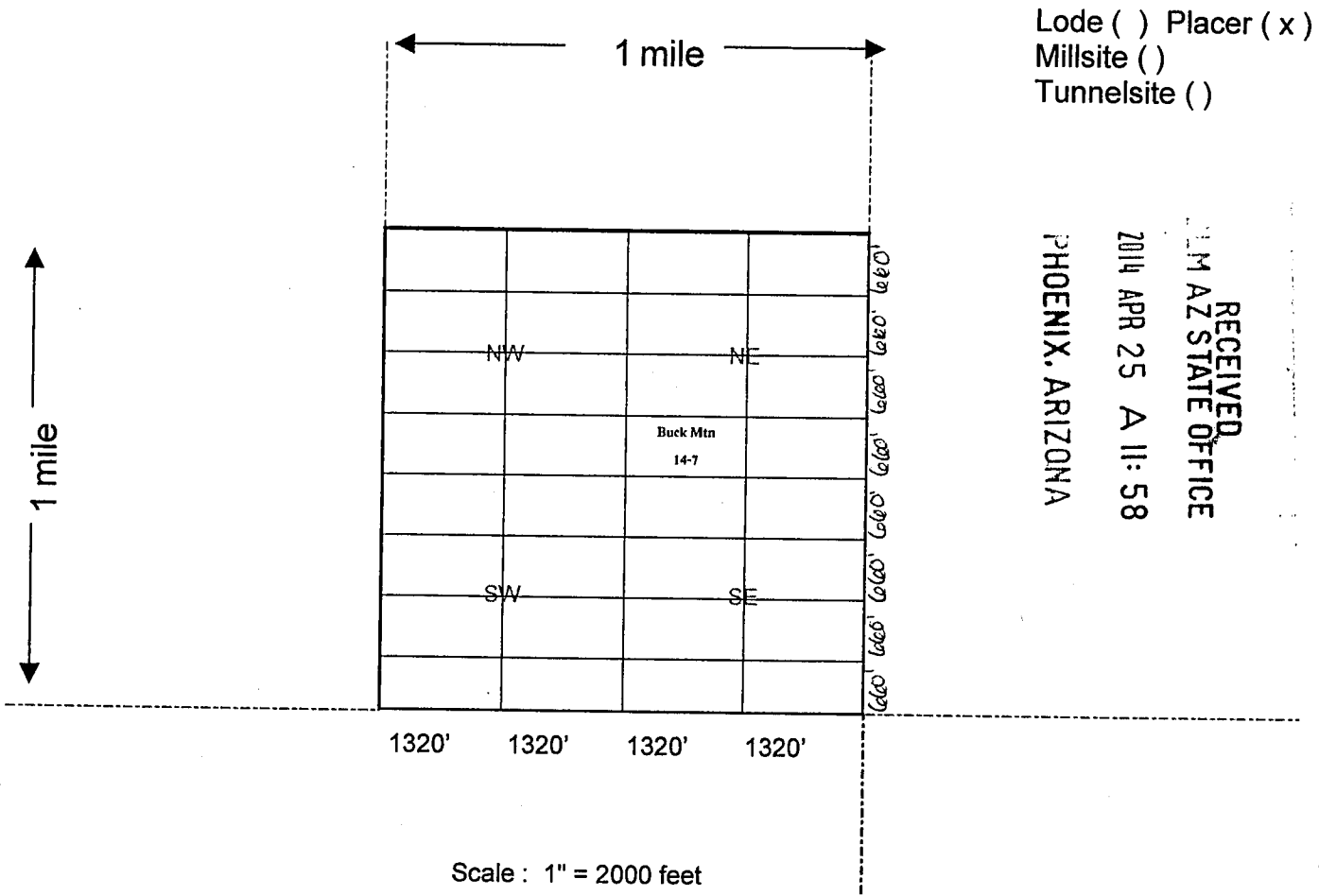
LOCATOR (s) SIGNATURE Daurie Monson Anderson AGENT

AMC 427992

When Recorded Return Docum—o:

GOLDEN BUCK GROUP, LLC
Post Office Box 292
Lake Havasu City, AZ 86405-0292

MINING CLAIM MAP



1. The above map depicts the Buck Mtn 14-7 mining claim, which is located in Section 34, Township 15 North, Range 18 West, Gila Salt River Base and Meridian, Mohave County, Arizona showing the course and distance to a public land survey monument or to a prominent natural object.
2. The type of corner and location monuments used are as follows: Rebar and PVC 1 1/2" x 4'
3. The bearings and distances in degrees and feet between claim corners are as depicted on the map.
4. If the claim is a placer or millsite claim conforming to the public land survey, the legal description of the claim is S/2SW/4NE/4 of Section 34, Township 15 North, Range 18 West, Gila Salt River Base and Meridian, Mohave County, Arizona.

When Recorded Return Document to:

GOLDEN BUCK GROUP, LLC
Post Office Box 292
Lake Havasu City, AZ 86405-0292

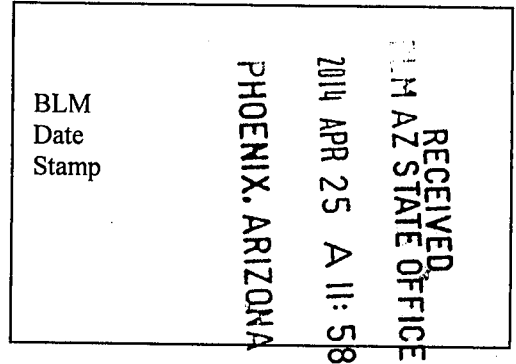
LOCATION NOTICE FOR PLACER MINING CLAIM

NOTICE IS HEREBY GIVEN that the Buck Mtn 14-8

claim has been located by Golden Buck Group, LLC

whose current mailing address is Post Office Box 292

Lake Havasu City, AZ 86405-0292



The general course of this claim is East to West and it is situated in Mohave County, Arizona.

This claim is 1,320 feet in length and 660 feet in width. This claim runs from the location monument located at the Northeast corner of the claim on which this location notice is posted, 1,320 feet in a Westerly direction to the Northwest corner, 660 feet in a Southerly direction to the Southwest corner, 1,320 feet in a Easterly direction to the Southeast corner and 660 feet in a Northerly direction to the Northeast corner.

This claim is marked by four monuments, one at each corner of the claim.

The location monument on which this notice is posted is situated within Section 34, Township 15 North, Range 18 West, Gila Salt River Base and Meridian, Arizona.

This claim encompasses the following legal subdivision: S/2SE/4NE/4 of Section 34, Township 15 North, Range 18 West, Gila Salt River Base and Meridian, Arizona.

The locality of this claim with reference to some natural object or permanent monument and additional information (if any) concerning its locality is as follows: Located By Legal Subdivision As Described Above.

A map, plat or sketch is attached hereto containing the information pursuant to A.R.S. § 27-203.

DATED AND POSTED on the ground this 20th day of April, 20 14.

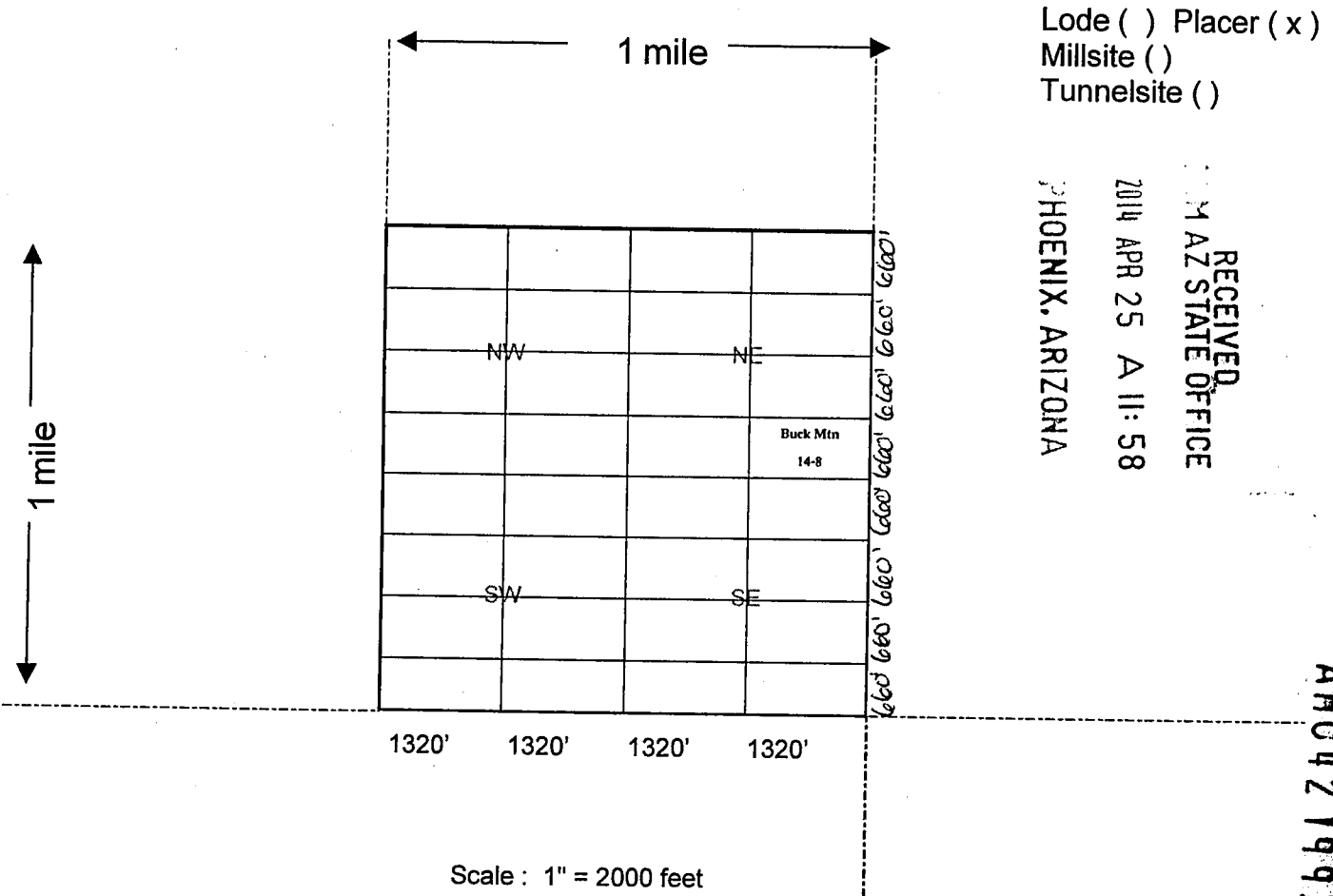
LOCATOR (s) SIGNATURE Laurie Monson Anderson AGENT

AMC427993

When Recorded Return Docu—o:

GOLDEN BUCK GROUP, LLC
Post Office Box 292
Lake Havasu City, AZ 86405-0292

MINING CLAIM MAP



1. The above map depicts the Buck Mtn 14-8 mining claim, which is located in Section 34, Township 15 North, Range 18 West, Gila Salt River Base and Meridian, Mohave County, Arizona showing the course and distance to a public land survey monument or to a prominent natural object.
2. The type of corner and location monuments used are as follows: Rebar and PVC 1 1/2" x 4'
3. The bearings and distances in degrees and feet between claim corners are as depicted on the map.
4. If the claim is a placer or millsite claim conforming to the public land survey, the legal description of the claim is S/2SE/4NE/4 of Section 34, Township 15 North, Range 18 West, Gila Salt River Base and Meridian, Mohave County, Arizona.

When Recorded Return Document to:

GOLDEN BUCK GROUP, LLC
Post Office Box 292
Lake Havasu City, AZ 86405-0292

LOCATION NOTICE FOR PLACER MINING CLAIM

NOTICE IS HEREBY GIVEN that the Buck Mtn 15-2

claim has been located by Golden Buck Group, LLC

whose current mailing address is Post Office Box 292

Lake Havasu City, AZ 86405-0292

RECEIVED
BLM AZ STATE OFFICE
2014 APR 25 A 11:58
PHOENIX, ARIZONA
BLM
Date
Stamp

The general course of this claim is East to West and it is situated in Mohave County, Arizona.

This claim is 1,320 feet in length and 660 feet in width. This claim runs from the location monument located at the Northeast corner of the claim on which this location notice is posted, 1,320 feet in a Westerly direction to the Northwest corner, 660 feet in a Southerly direction to the Southwest corner, 1,320 feet in a Easterly direction to the Southeast corner and 660 feet in a Northerly direction to the Northeast corner.

This claim is marked by four monuments, one at each corner of the claim.

The location monument on which this notice is posted is situated within Section 34, Township 15 North, Range 18 West, Gila Salt River Base and Meridian, Arizona.

This claim encompasses the following legal subdivision: N/2NE/4SE/4 of Section 34, Township 15 North, Range 18 West, Gila Salt River Base and Meridian, Arizona.

The locality of this claim with reference to some natural object or permanent monument and additional information (if any) concerning its locality is as follows: Located By Legal Subdivision As Described Above.

A map, plat or sketch is attached hereto containing the information pursuant to A.R.S. § 27-203.

DATED AND POSTED on the ground this 20th day of April, 20 14.

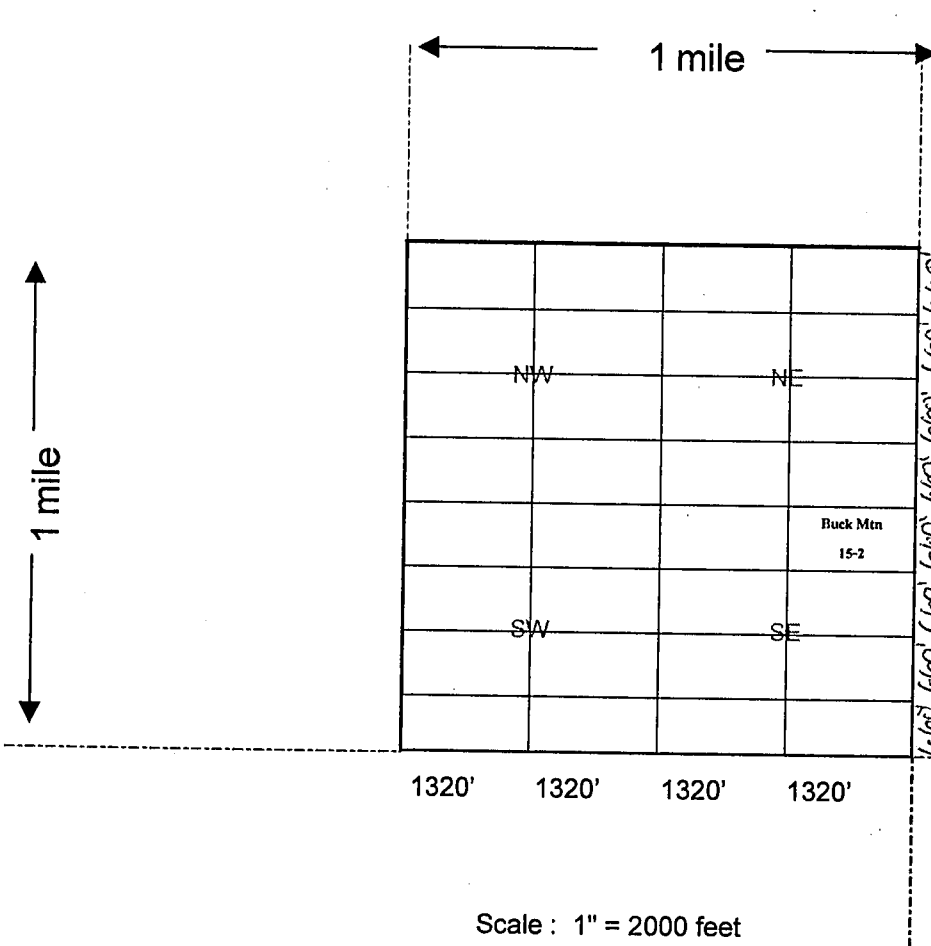
LOCATOR (s) SIGNATURE Cherie Hansen Anderson AGENT

AMC 421994

When Recorded Return Document:

GOLDEN BUCK GROUP, LLC
Post Office Box 292
Lake Havasu City, AZ 86405-0292

MINING CLAIM MAP



Lode () Placer (x)
Millsite ()
Tunnelsite ()

PHOENIX, ARIZONA

2014 APR 25 A 11:58

RECEIVED
BLM AZ STATE OFFICE

AM0427994

Scale : 1" = 2000 feet

1. The above map depicts the Buck Mtn 15-2 mining claim, which is located in Section 34, Township 15 North, Range 18 West, Gila Salt River Base and Meridian, Mohave County, Arizona showing the course and distance to a public land survey monument or to a prominent natural object.
2. The type of corner and location monuments used are as follows: Rebar and PVC 1 1/2" x 4'
3. The bearings and distances in degrees and feet between claim corners are as depicted on the map.
4. If the claim is a placer or millsite claim conforming to the public land survey, the legal description of the claim is N/2NE/4SE/4 of Section 34, Township 15 North, Range 18 West, Gila Salt River Base and Meridian, Mohave County, Arizona.

When Recorded Return Document to:

GOLDEN BUCK GROUP, LLC
Post Office Box 292
Lake Havasu City, AZ 86405-0292

LOCATION NOTICE FOR PLACER MINING CLAIM

NOTICE IS HEREBY GIVEN that the Buck Mtn 15-3

claim has been located by Golden Buck Group, LLC

whose current mailing address is Post Office Box 292

Lake Havasu City, AZ 86405-0292

RECEIVED
BLM AZ STATE OFFICE
2014 APR 25 A 11: 58
PHOENIX, ARIZONA
BLM
Date
Stamp

The general course of this claim is East to West and it is situated in Mohave County, Arizona.

This claim is 1,320 feet in length and 660 feet in width. This claim runs from the location monument located at the Northeast corner of the claim on which this location notice is posted, 1,320 feet in a Westerly direction to the Northwest corner, 660 feet in a Southerly direction to the Southwest corner, 1,320 feet in a Easterly direction to the Southeast corner and 660 feet in a Northerly direction to the Northeast corner.

This claim is marked by four monuments, one at each corner of the claim.

The location monument on which this notice is posted is situated within Section 34, Township 15 North, Range 18 West, Gila Salt River Base and Meridian, Arizona.

This claim encompasses the following legal subdivision: S/2NW/4SE/4 of Section 34, Township 15 North, Range 18 West, Gila Salt River Base and Meridian, Arizona.

The locality of this claim with reference to some natural object or permanent monument and additional information (if any) concerning its locality is as follows: Located By Legal Subdivision As Described Above.

A map, plat or sketch is attached hereto containing the information pursuant to A.R.S. § 27-203.

DATED AND POSTED on the ground this 20th day of April, 20 14.

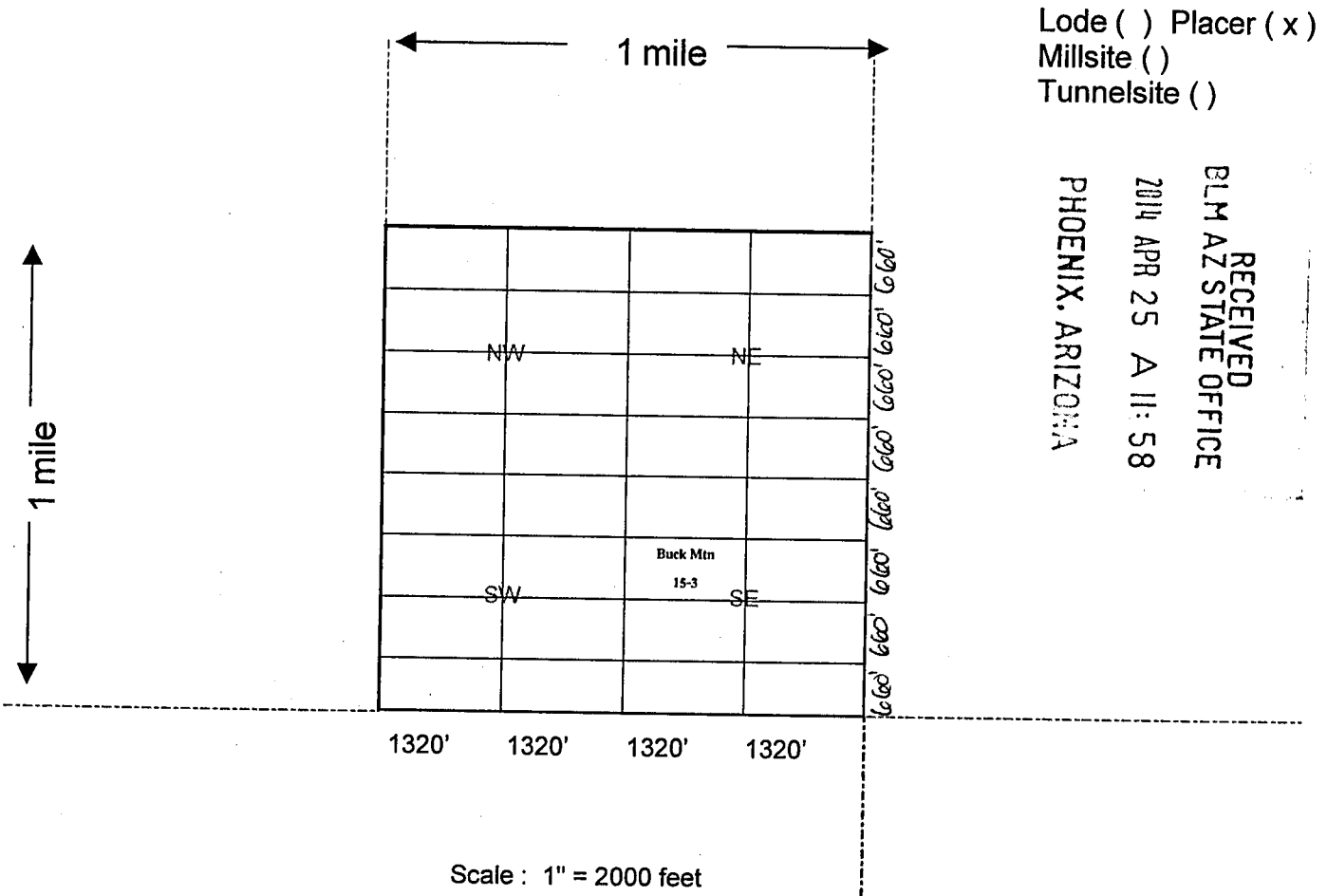
LOCATOR (s) SIGNATURE Lauree Peterson Anderson AGENT

AMC 427995

When Recorded Return Document No:

GOLDEN BUCK GROUP, LLC
Post Office Box 292
Lake Havasu City, AZ 86405-0292

MINING CLAIM MAP



1. The above map depicts the Buck Mtn 15-3 mining claim, which is located in Section 34, Township 15 North, Range 18 West, Gila Salt River Base and Meridian, Mohave County, Arizona showing the course and distance to a public land survey monument or to a prominent natural object.
2. The type of corner and location monuments used are as follows: Rebar and PVC 1 1/2" x 4'
3. The bearings and distances in degrees and feet between claim corners are as depicted on the map.
4. If the claim is a placer or millsite claim conforming to the public land survey, the legal description of the claim is S/2NW/4SE/4 of Section 34, Township 15 North, Range 18 West, Gila Salt River Base and Meridian, Mohave County, Arizona.

When Recorded Return Document to:

GOLDEN BUCK GROUP, LLC
Post Office Box 292
Lake Havasu City, AZ 86405-0292

LOCATION NOTICE FOR PLACER MINING CLAIM

NOTICE IS HEREBY GIVEN that the Buck Mtn 15-4

claim has been located by Golden Buck Group, LLC

whose current mailing address is Post Office Box 292

Lake Havasu City, AZ 86405-0292

RECEIVED
BLM AZ STATE OFFICE
2014 APR 25 A 11:58
PHOENIX, ARIZONA
BLM
Date
Stamp

The general course of this claim is East to West and it is situated in Mohave County, Arizona.

This claim is 1,320 feet in length and 660 feet in width. This claim runs from the location monument located at the Northeast corner of the claim on which this location notice is posted, 1,320 feet in a Westerly direction to the Northwest corner, 660 feet in a Southerly direction to the Southwest corner, 1,320 feet in a Easterly direction to the Southeast corner and 660 feet in a Northerly direction to the Northeast corner.

This claim is marked by four monuments, one at each corner of the claim.

The location monument on which this notice is posted is situated within Section 34, Township 15 North, Range 18 West, Gila Salt River Base and Meridian, Arizona.

This claim encompasses the following legal subdivision: S/2NE/4SE/4 of Section 34, Township 15 North, Range 18 West, Gila Salt River Base and Meridian, Arizona.

The locality of this claim with reference to some natural object or permanent monument and additional information (if any) concerning its locality is as follows: Located By Legal Subdivision As Described Above.

A map, plat or sketch is attached hereto containing the information pursuant to A.R.S. § 27-203.

DATED AND POSTED on the ground this 20th day of April, 20 14.

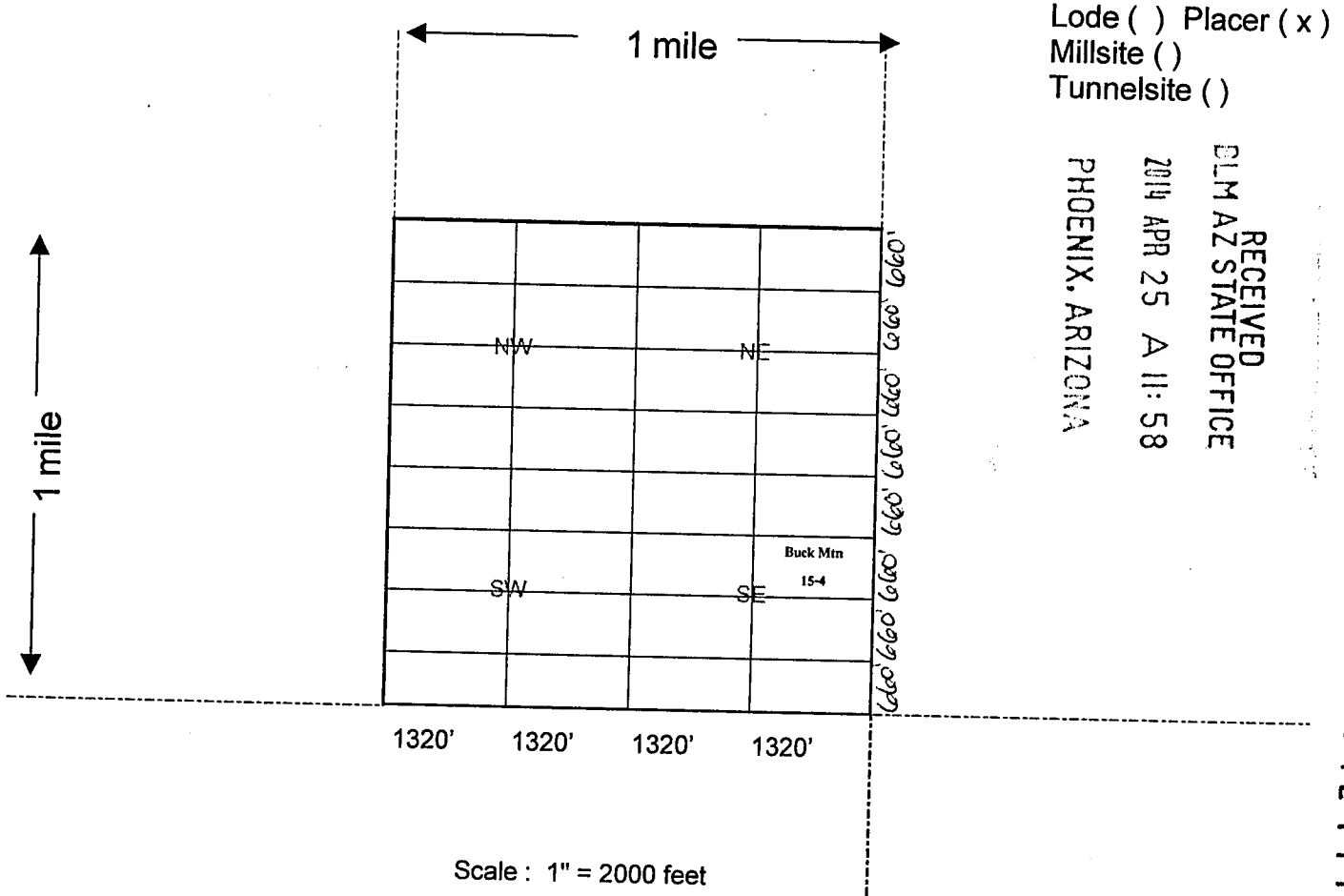
LOCATOR (s) SIGNATURE Mauree Hanson Anderson AGENT

AMC 427996

When Recorded Return Docur to:

GOLDEN BUCK GROUP, LLC
Post Office Box 292
Lake Havasu City, AZ 86405-0292

MINING CLAIM MAP



1. The above map depicts the Buck Mtn 15-4 mining claim, which is located in Section 34, Township 15 North, Range 18 West, Gila Salt River Base and Meridian, Mohave County, Arizona showing the course and distance to a public land survey monument or to a prominent natural object.
2. The type of corner and location monuments used are as follows: Rebar and PVC 1 1/2" x 4'
3. The bearings and distances in degrees and feet between claim corners are as depicted on the map.
4. If the claim is a placer or millsite claim conforming to the public land survey, the legal description of the claim is S/2NE/4SE/4 of Section 34, Township 15 North, Range 18 West, Gila Salt River Base and Meridian, Mohave County, Arizona.

When Recorded Return Document to:

GOLDEN BUCK GROUP, LLC
Post Office Box 292
Lake Havasu City, AZ 86405-0292

LOCATION NOTICE FOR PLACER MINING CLAIM

NOTICE IS HEREBY GIVEN that the Buck Mtn 15-5

claim has been located by Golden Buck Group, LLC

whose current mailing address is Post Office Box 292

Lake Havasu City, AZ 86405-0292

RECEIVED
BLM AZ STATE OFFICE
2014 APR 25 A 11:58
PHOENIX, ARIZONA
BLM
Date
Stamp

The general course of this claim is East to West and it is situated in Mohave County, Arizona.

This claim is 1,320 feet in length and 660 feet in width. This claim runs from the location monument located at the Northeast corner of the claim on which this location notice is posted, 1,320 feet in a Westerly direction to the Northwest corner, 660 feet in a Southerly direction to the Southwest corner, 1,320 feet in a Easterly direction to the Southeast corner and 660 feet in a Northerly direction to the Northeast corner.

This claim is marked by four monuments, one at each corner of the claim.

The location monument on which this notice is posted is situated within Section 34, Township 15 North, Range 18 West, Gila Salt River Base and Meridian, Arizona.

This claim encompasses the following legal subdivision: N/2SW/4SE/4 of Section 34, Township 15 North, Range 18 West, Gila Salt River Base and Meridian, Arizona.

The locality of this claim with reference to some natural object or permanent monument and additional information (if any) concerning its locality is as follows: Located By Legal Subdivision As Described Above.

A map, plat or sketch is attached hereto containing the information pursuant to A.R.S. § 27-203.

DATED AND POSTED on the ground this 20th day of April, 20 14.

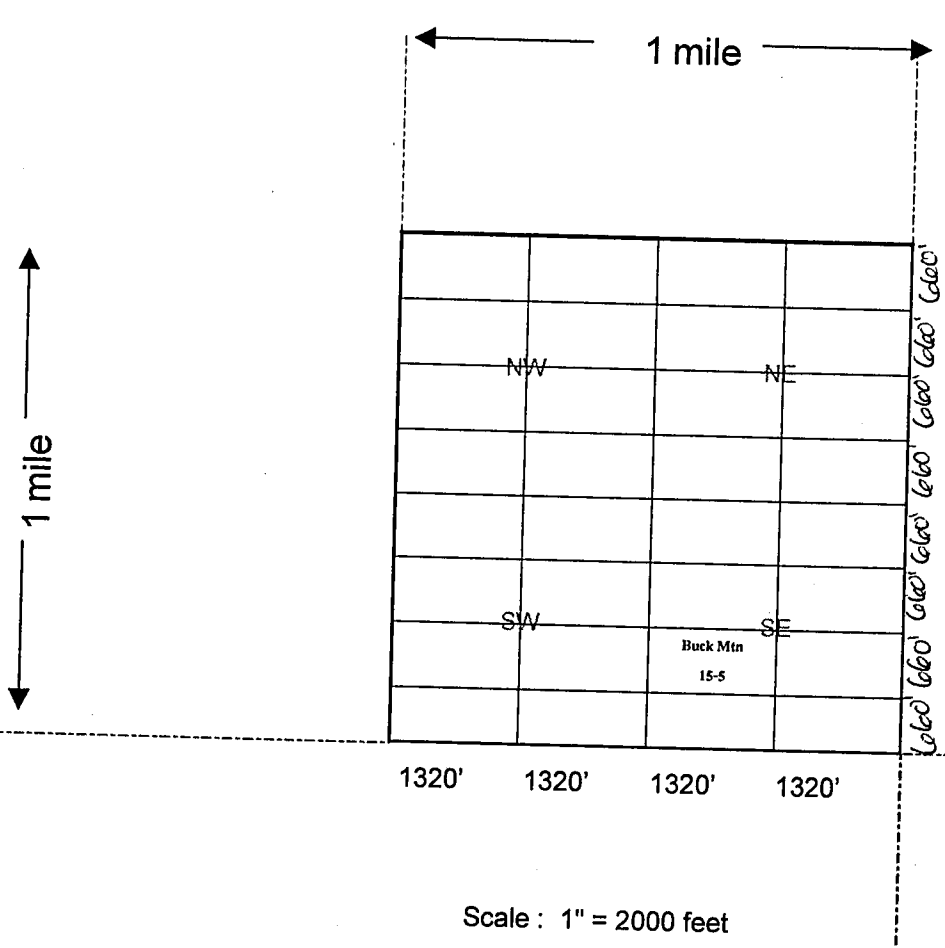
LOCATOR (s) SIGNATURE Lauree Hansen Anderson AGENT

AM04279971

When Recorded Return Docu to:

GOLDEN BUCK GROUP, LLC
Post Office Box 292
Lake Havasu City, AZ 86405-0292

MINING CLAIM MAP



Lode () Placer (x)
Millsite ()
Tunnelsite ()

RECEIVED
BLM AZ STATE OFFICE
2014 APR 25 A 11: 58
PHOENIX, ARIZONA

AMC 427997

1. The above map depicts the Buck Mtn 15-5 mining claim, which is located in Section 34, Township 15 North, Range 18 West, Gila Salt River Base and Meridian, Mohave County, Arizona showing the course and distance to a public land survey monument or to a prominent natural object.
2. The type of corner and location monuments used are as follows: Rebar and PVC 1 1/2" x 4'
3. The bearings and distances in degrees and feet between claim corners are as depicted on the map.
4. If the claim is a placer or millsite claim conforming to the public land survey, the legal description of the claim is N/2SW/4SE/4 of Section 34, Township 15 North, Range 18 West, Gila Salt River Base and Meridian, Mohave County, Arizona.

When Recorded Return Docu to:

GOLDEN BUCK GROUP, LLC
Post Office Box 292
Lake Havasu City, AZ 86405-0292

LOCATION NOTICE FOR PLACER MINING CLAIM

NOTICE IS HEREBY GIVEN that the Buck Mtn 15-6

claim has been located by Golden Buck Group, LLC

whose current mailing address is Post Office Box 292

Lake Havasu City, AZ 86405-0292

RECEIVED
BLM AZ STATE OFFICE
2014 APR 25 A 11:58
PHOENIX, ARIZONA
BLM
Date
Stamp

The general course of this claim is East to West and it is situated in Mohave County, Arizona.

This claim is 1,320 feet in length and 660 feet in width. This claim runs from the location monument located at the Northeast corner of the claim on which this location notice is posted, 1,320 feet in a Westerly direction to the Northwest corner, 660 feet in a Southerly direction to the Southwest corner, 1,320 feet in a Easterly direction to the Southeast corner and 660 feet in a Northerly direction to the Northeast corner.

This claim is marked by four monuments, one at each corner of the claim.

The location monument on which this notice is posted is situated within Section 34, Township 15 North, Range 18 West, Gila Salt River Base and Meridian, Arizona.

This claim encompasses the following legal subdivision: N/2SE/4SE/4 of Section 34, Township 15 North, Range 18 West, Gila Salt River Base and Meridian, Arizona.

The locality of this claim with reference to some natural object or permanent monument and additional information (if any) concerning its locality is as follows: Located By Legal Subdivision As Described Above.

A map, plat or sketch is attached hereto containing the information pursuant to A.R.S. § 27-203.

DATED AND POSTED on the ground this 20th day of April, 20 14.

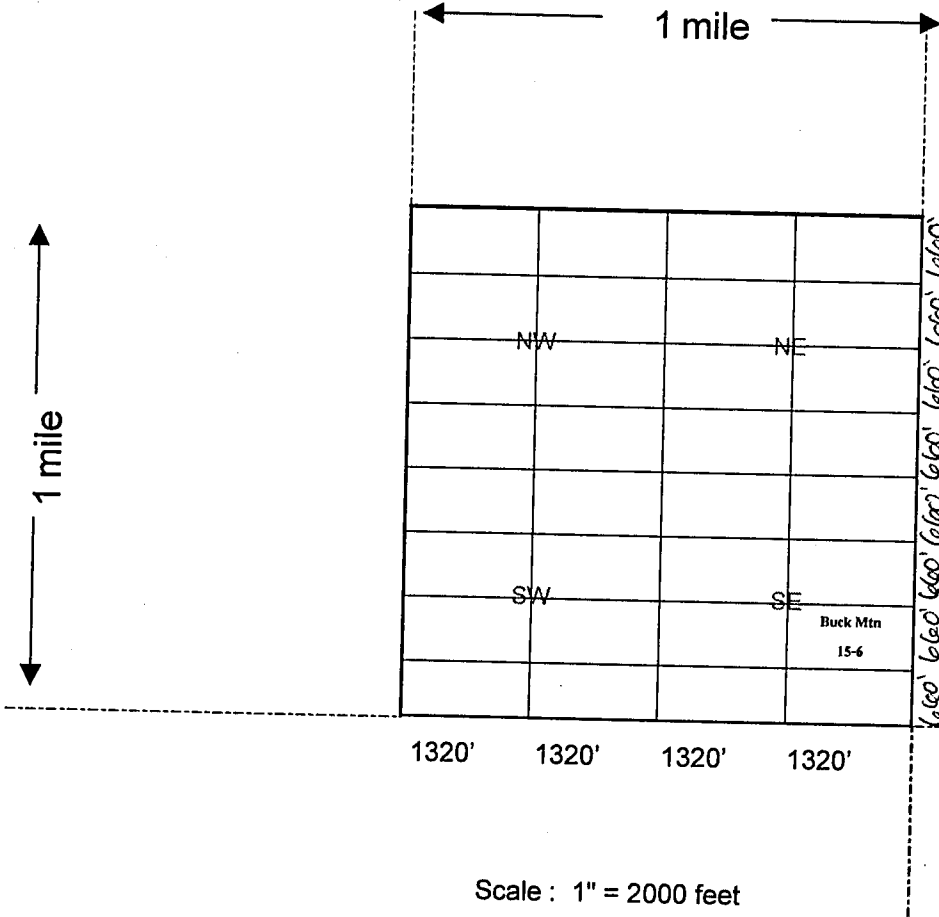
LOCATOR (s) SIGNATURE Laurie Jensen Andersen AGENT

AM0427998

When Recorded Return Document to:

GOLDEN BUCK GROUP, LLC
Post Office Box 292
Lake Havasu City, AZ 86405-0292

MINING CLAIM MAP



Lode () Placer (x)
Millsite ()
Tunnelsite ()

RECEIVED
BLM AZ STATE OFFICE
2014 APR 25 A 11: 58
PHOENIX, ARIZONA

AM0427998

1. The above map depicts the Buck Mtn 15-6 mining claim, which is located in Section 34, Township 15 North, Range 18 West, Gila Salt River Base and Meridian, Mohave County, Arizona showing the course and distance to a public land survey monument or to a prominent natural object.
2. The type of corner and location monuments used are as follows: Rebar and PVC 1 1/2" x 4'
3. The bearings and distances in degrees and feet between claim corners are as depicted on the map.
4. If the claim is a placer or millsite claim conforming to the public land survey, the legal description of the claim is N/2SE/4SE/4 of Section 34, Township 15 North, Range 18 West, Gila Salt River Base and Meridian, Mohave County, Arizona.

When Recorded Return Document to:

GOLDEN BUCK GROUP, LLC
Post Office Box 292
Lake Havasu City, AZ 86405-0292

LOCATION NOTICE FOR PLACER MINING CLAIM

NOTICE IS HEREBY GIVEN that the Buck Mtn 15-7

claim has been located by Golden Buck Group, LLC

whose current mailing address is Post Office Box 292

Lake Havasu City, AZ 86405-0292

RECEIVED
BLM AZ STATE OFFICE
2014 APR 25 A 11:58
PHOENIX, ARIZONA
BLM
Date
Stamp

The general course of this claim is East to West and it is situated in Mohave County, Arizona.

This claim is 1,320 feet in length and 660 feet in width. This claim runs from the location monument located at the Northeast corner of the claim on which this location notice is posted, 1,320 feet in a Westerly direction to the Northwest corner, 660 feet in a Southerly direction to the Southwest corner, 1,320 feet in a Easterly direction to the Southeast corner and 660 feet in a Northerly direction to the Northeast corner.

This claim is marked by four monuments, one at each corner of the claim.

The location monument on which this notice is posted is situated within Section 34, Township 15 North, Range 18 West, Gila Salt River Base and Meridian, Arizona.

This claim encompasses the following legal subdivision: S/2SW/4SE/4 of Section 34, Township 15 North, Range 18 West, Gila Salt River Base and Meridian, Arizona.

The locality of this claim with reference to some natural object or permanent monument and additional information (if any) concerning its locality is as follows: Located By Legal Subdivision As Described Above.

A map, plat or sketch is attached hereto containing the information pursuant to A.R.S. § 27-203.

DATED AND POSTED on the ground this 20th day of April, 2014.

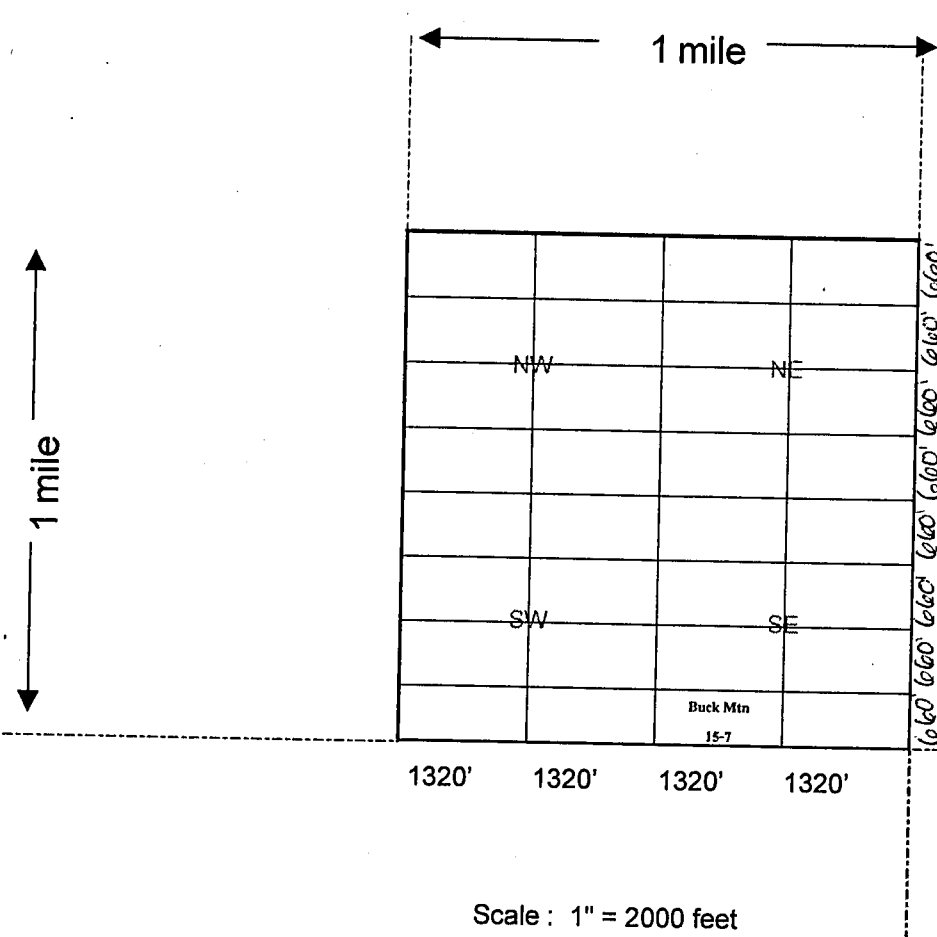
LOCATOR (s) SIGNATURE Laurie Hanson Anderson AGENT

AMC4219999

When Recorded Return Docur to:

GOLDEN BUCK GROUP, LLC
Post Office Box 292
Lake Havasu City, AZ 86405-0292

MINING CLAIM MAP



Lode () Placer (x)
Millsite ()
Tunnelsite ()

RECEIVED
BLM AZ STATE OFFICE
2014 APR 25 A 11: 58
PHOENIX, ARIZONA

AM0427999

1. The above map depicts the Buck Mtn 15-7 mining claim, which is located in Section 34, Township 15 North, Range 18 West, Gila Salt River Base and Meridian, Mohave County, Arizona showing the course and distance to a public land survey monument or to a prominent natural object.
2. The type of corner and location monuments used are as follows: Rebar and PVC 1 1/2" x 4'
3. The bearings and distances in degrees and feet between claim corners are as depicted on the map.
4. If the claim is a placer or millsite claim conforming to the public land survey, the legal description of the claim is S/2SW/4SE/4 of Section 34, Township 15 North, Range 18 West, Gila Salt River Base and Meridian, Mohave County, Arizona.

When Recorded Return Document to:

GOLDEN BUCK GROUP, LLC
Post Office Box 292
Lake Havasu City, AZ 86405-0292

LOCATION NOTICE FOR PLACER MINING CLAIM

NOTICE IS HEREBY GIVEN that the Buck Mtn 15-8

claim has been located by Golden Buck Group, LLC

whose current mailing address is Post Office Box 292

Lake Havasu City, AZ 86405-0292

RECEIVED
BLM AZ STATE OFFICE
2014 APR 25 A 11: 58
PHOENIX, ARIZONA
BLM
Date
Stamp

The general course of this claim is East to West and it is situated in Mohave County, Arizona.

This claim is 1,320 feet in length and 660 feet in width. This claim runs from the location monument located at the Northeast corner of the claim on which this location notice is posted, 1,320 feet in a Westerly direction to the Northwest corner, 660 feet in a Southerly direction to the Southwest corner, 1,320 feet in a Easterly direction to the Southeast corner and 660 feet in a Northerly direction to the Northeast corner.

This claim is marked by four monuments, one at each corner of the claim.

The location monument on which this notice is posted is situated within Section 34, Township 15 North, Range 18 West, Gila Salt River Base and Meridian, Arizona.

This claim encompasses the following legal subdivision: S/2SE/4SE/4 of Section 34, Township 15 North, Range 18 West, Gila Salt River Base and Meridian, Arizona.

The locality of this claim with reference to some natural object or permanent monument and additional information (if any) concerning its locality is as follows: Located By Legal Subdivision As Described Above.

A map, plat or sketch is attached hereto containing the information pursuant to A.R.S. § 27-203.

DATED AND POSTED on the ground this 20th day of April, 20 14.

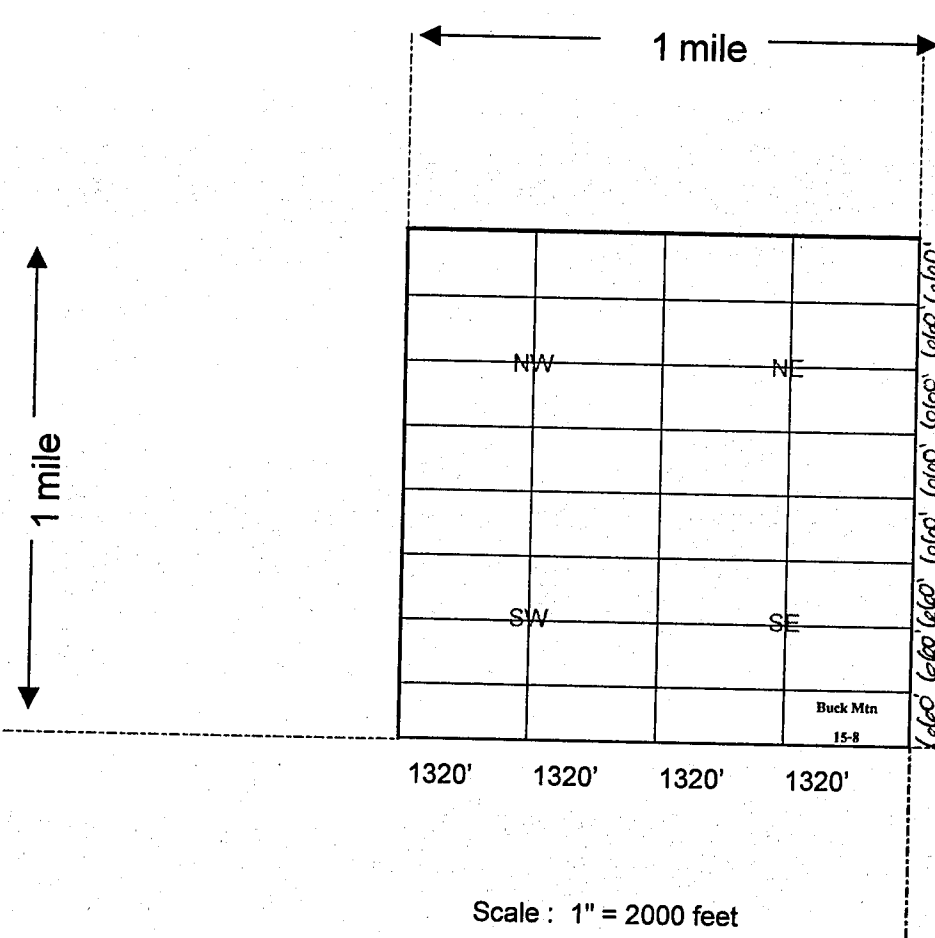
LOCATOR (s) SIGNATURE Laura Peterson Anderson AGENT

AMC428000

When Recorded Return Docur to:

GOLDEN BUCK GROUP, LLC
Post Office Box 292
Lake Havasu City, AZ 86405-0292

MINING CLAIM MAP



Lode () Placer (x)
Millsite ()
Tunnelsite ()

RECEIVED
BLM AZ STATE OFFICE
2014 APR 25 A 11: 58
PHOENIX, ARIZONA

AM0428000

1. The above map depicts the Buck Mtn 15-8 mining claim, which is located in Section 34, Township 15 North, Range 18 West, Gila Salt River Base and Meridian, Mohave County, Arizona showing the course and distance to a public land survey monument or to a prominent natural object.
2. The type of corner and location monuments used are as follows: Rebar and PVC 1 1/2" x 4'
3. The bearings and distances in degrees and feet between claim corners are as depicted on the map.
4. If the claim is a placer or millsite claim conforming to the public land survey, the legal description of the claim is S/2SE/4SE/4 of Section 34, Township 15 North, Range 18 West, Gila Salt River Base and Meridian, Mohave County, Arizona.

When Recorded Return Document to:

GOLDEN BUCK GROUP, LLC
Post Office Box 292
Lake Havasu City, AZ 86405-0292

LOCATION NOTICE FOR PLACER MINING CLAIM

NOTICE IS HEREBY GIVEN that the Buck Mtn 16-2

claim has been located by Golden Buck Group, LLC

whose current mailing address is Post Office Box 292

Lake Havasu City, AZ 86405-0292

BLM Date Stamp	RECEIVED BLM AZ STATE OFFICE 2014 APR 25 A 11: 58 PHOENIX, ARIZONA
----------------------	---

The general course of this claim is East to West and it is situated in Mohave County, Arizona.

This claim is 1,320 feet in length and 660 feet in width. This claim runs from the location monument located at the Northeast corner of the claim on which this location notice is posted, 1,320 feet in a Westerly direction to the Northwest corner, 660 feet in a Southerly direction to the Southwest corner, 1,320 feet in a Easterly direction to the Southeast corner and 660 feet in a Northerly direction to the Northeast corner.

This claim is marked by four monuments, one at each corner of the claim.

The location monument on which this notice is posted is situated within Section 34, Township 15 North, Range 18 West, Gila Salt River Base and Meridian, Arizona.

This claim encompasses the following legal subdivision: N/2NE/4SW/4 of Section 34, Township 15 North, Range 18 West, Gila Salt River Base and Meridian, Arizona.

The locality of this claim with reference to some natural object or permanent monument and additional information (if any) concerning its locality is as follows: Located By Legal Subdivision As Described Above.

A map, plat or sketch is attached hereto containing the information pursuant to A.R.S. § 27-203.

DATED AND POSTED on the ground this 20th day of April, 20 14.

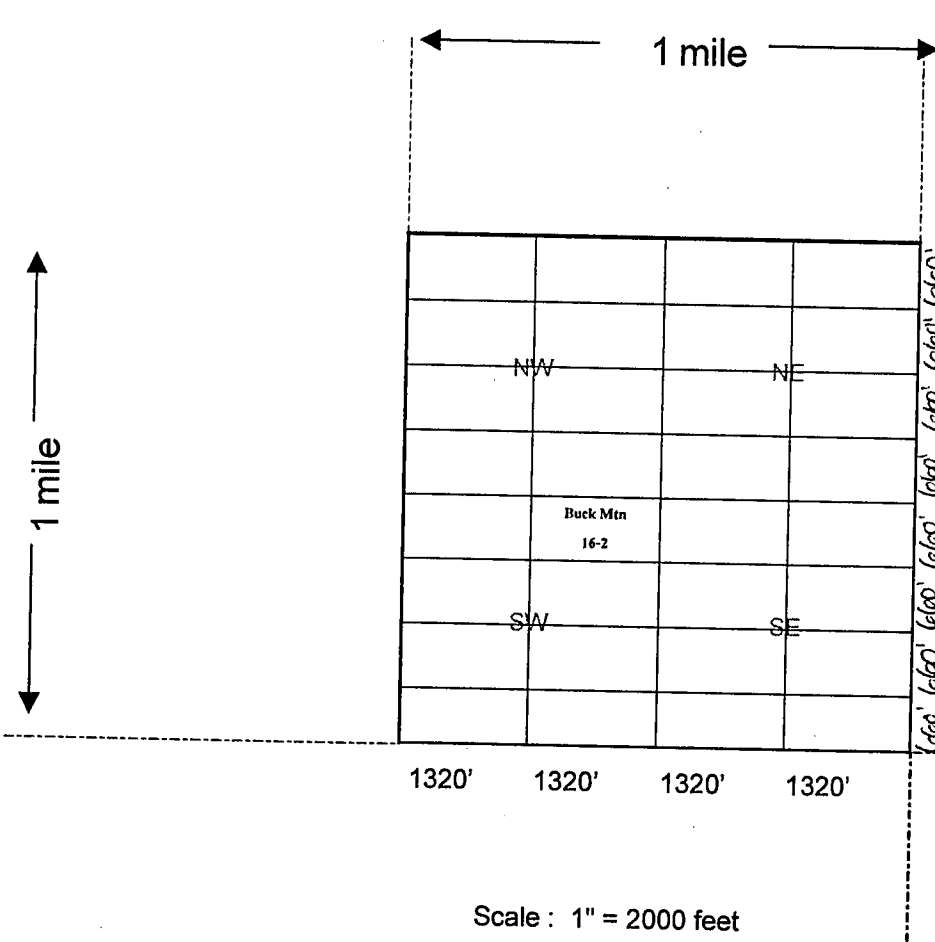
LOCATOR (s) SIGNATURE *Laura Peterson Anderson* AGENT

AMC4280011

When Recorded Return Docur to:

GOLDEN BUCK GROUP, LLC
Post Office Box 292
Lake Havasu City, AZ 86405-0292

MINING CLAIM MAP



Lode () Placer (x)
 Millsite ()
 Tunnelsite ()

RECEIVED
 BLM AZ STATE OFFICE
 2014 APR 25 A 11: 58
 PHOENIX, ARIZONA

AMC 428001

1. The above map depicts the Buck Mtn 16-2 mining claim, which is located in Section 34, Township 15 North, Range 18 West, Gila Salt River Base and Meridian, Mohave County, Arizona showing the course and distance to a public land survey monument or to a prominent natural object.
2. The type of corner and location monuments used are as follows: Rebar and PVC 1 1/2" x 4'
3. The bearings and distances in degrees and feet between claim corners are as depicted on the map.
4. If the claim is a placer or millsite claim conforming to the public land survey, the legal description of the claim is N/2NE/4SW/4 of Section 34, Township 15 North, Range 18 West, Gila Salt River Base and Meridian, Mohave County, Arizona.

When Recorded Return Document to:

GOLDEN BUCK GROUP, LLC
Post Office Box 292
Lake Havasu City, AZ 86405-0292

LOCATION NOTICE FOR PLACER MINING CLAIM

NOTICE IS HEREBY GIVEN that the Buck Mtn 16-3

claim has been located by Golden Buck Group, LLC

whose current mailing address is Post Office Box 292

Lake Havasu City, AZ 86405-0292

RECEIVED
BLM AZ STATE OFFICE
2014 APR 25 A 11:58
PHOENIX, ARIZONA
BLM
Date
Stamp

The general course of this claim is East to West and it is situated in Mohave County, Arizona.

This claim is 1,320 feet in length and 660 feet in width. This claim runs from the location monument located at the Northeast corner of the claim on which this location notice is posted, 1,320 feet in a Westerly direction to the Northwest corner, 660 feet in a Southerly direction to the Southwest corner, 1,320 feet in a Easterly direction to the Southeast corner and 660 feet in a Northerly direction to the Northeast corner.

This claim is marked by four monuments, one at each corner of the claim.

The location monument on which this notice is posted is situated within Section 34, Township 15 North, Range 18 West, Gila Salt River Base and Meridian, Arizona.

This claim encompasses the following legal subdivision: S/2NW/4SW/4 of Section 34, Township 15 North, Range 18 West, Gila Salt River Base and Meridian, Arizona.

The locality of this claim with reference to some natural object or permanent monument and additional information (if any) concerning its locality is as follows: Located By Legal Subdivision As Described Above.

A map, plat or sketch is attached hereto containing the information pursuant to A.R.S. § 27-203.

DATED AND POSTED on the ground this 20th day of April, 20 14.

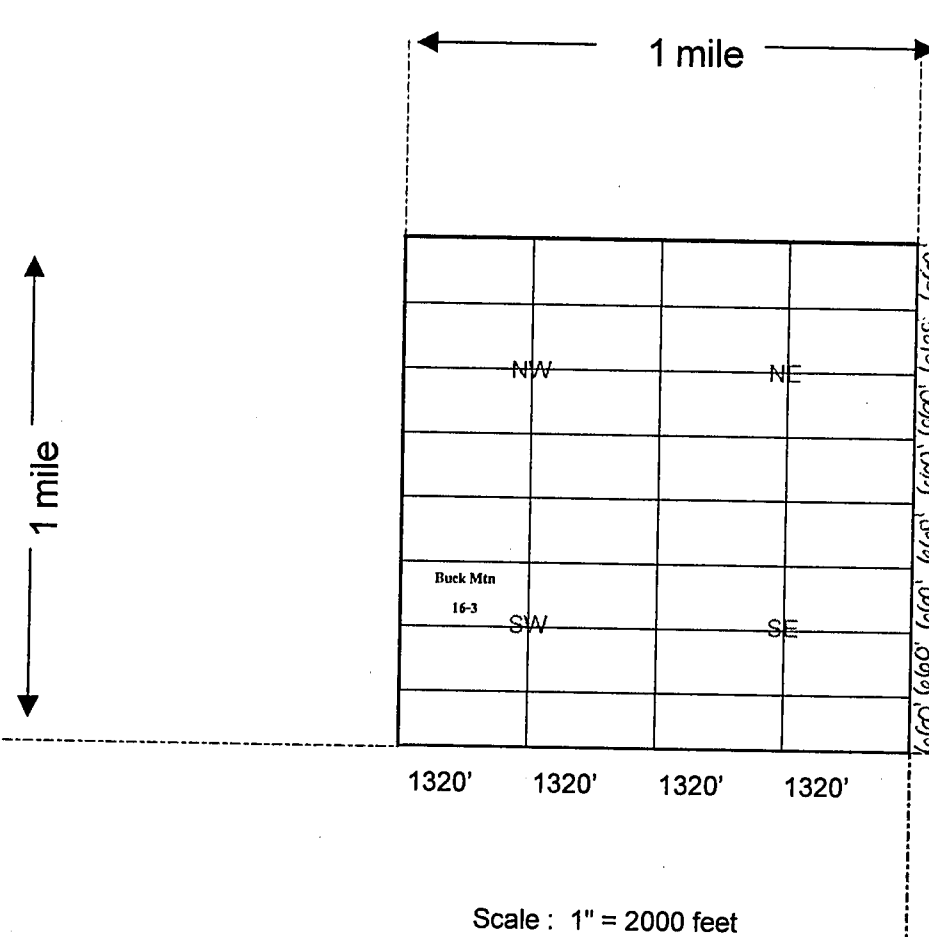
LOCATOR (S) SIGNATURE Lauree Jensen Anderson AGENT

AMC 4280021

When Recorded Return Document No:

GOLDEN BUCK GROUP, LLC
Post Office Box 292
Lake Havasu City, AZ 86405-0292

MINING CLAIM MAP



Lode () Placer (x)
Millsite ()
Tunnelsite ()

RECEIVED
BLM AZ STATE OFFICE
2014 APR 25 A 11: 58
PHOENIX, ARIZONA

AN0428002

1. The above map depicts the Buck Mtn 16-3 mining claim, which is located in Section 34, Township 15 North, Range 18 West, Gila Salt River Base and Meridian, Mohave County, Arizona showing the course and distance to a public land survey monument or to a prominent natural object.
2. The type of corner and location monuments used are as follows: Rebar and PVC 1 1/2" x 4'
3. The bearings and distances in degrees and feet between claim corners are as depicted on the map.
4. If the claim is a placer or millsite claim conforming to the public land survey, the legal description of the claim is S/2NW/4SW/4 of Section 34, Township 15 North, Range 18 West, Gila Salt River Base and Meridian, Mohave County, Arizona.

When Recorded Return Document to:

GOLDEN BUCK GROUP, LLC
Post Office Box 292
Lake Havasu City, AZ 86405-0292

LOCATION NOTICE FOR PLACER MINING CLAIM

NOTICE IS HEREBY GIVEN that the Buck Mtn 16-4

claim has been located by Golden Buck Group, LLC

whose current mailing address is Post Office Box 292

Lake Havasu City, AZ 86405-0292

RECEIVED
BLM AZ STATE OFFICE
2014 APR 25 A 11:58
PHOENIX, ARIZONA
BLM
Date
Stamp

The general course of this claim is East to West and it is situated in Mohave County, Arizona.

This claim is 1,320 feet in length and 660 feet in width. This claim runs from the location monument located at the Northeast corner of the claim on which this location notice is posted, 1,320 feet in a Westerly direction to the Northwest corner, 660 feet in a Southerly direction to the Southwest corner, 1,320 feet in a Easterly direction to the Southeast corner and 660 feet in a Northerly direction to the Northeast corner.

This claim is marked by four monuments, one at each corner of the claim.

The location monument on which this notice is posted is situated within Section 34, Township 15 North, Range 18 West, Gila Salt River Base and Meridian, Arizona.

This claim encompasses the following legal subdivision: S/2NE/4SW/4 of Section 34, Township 15 North, Range 18 West, Gila Salt River Base and Meridian, Arizona.

The locality of this claim with reference to some natural object or permanent monument and additional information (if any) concerning its locality is as follows: Located By Legal Subdivision As Described Above.

A map, plat or sketch is attached hereto containing the information pursuant to A.R.S. § 27-203.

DATED AND POSTED on the ground this 20th day of April, 20 14.

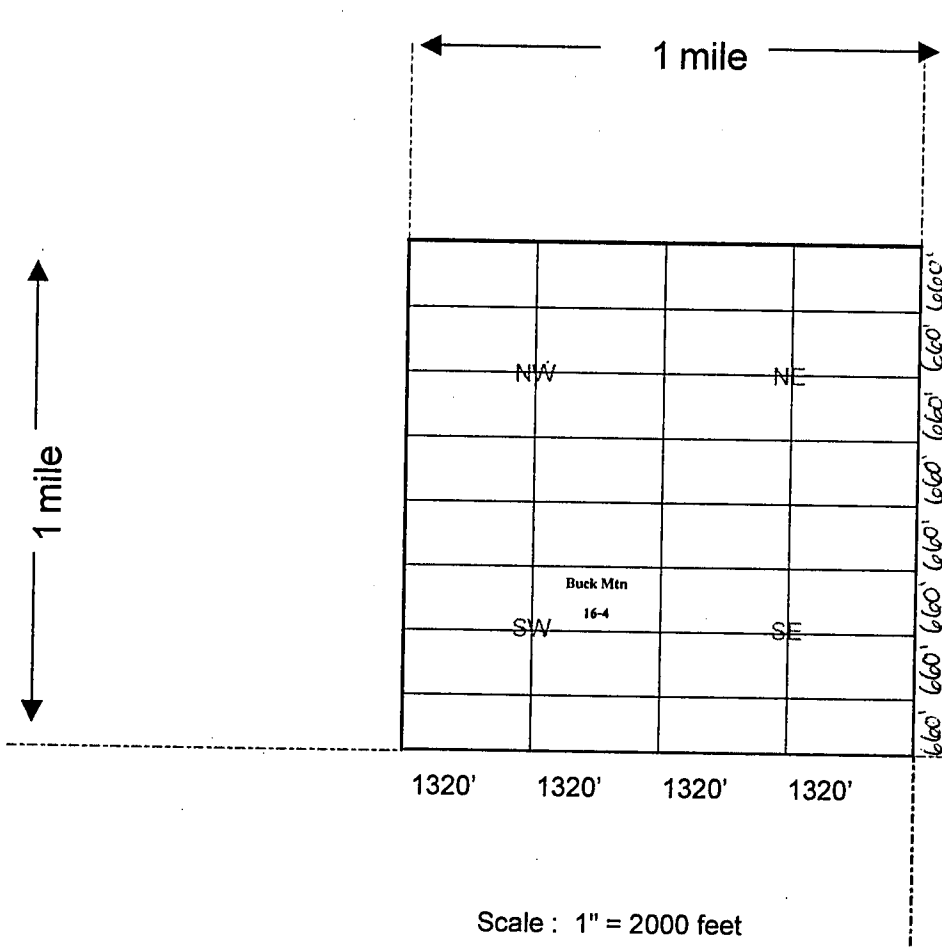
LOCATOR (s) SIGNATURE Debbie Hansen Anderson AGENT

AMC428003

When Recorded Return Document:

GOLDEN BUCK GROUP, LLC
Post Office Box 292
Lake Havasu City, AZ 86405-0292

MINING CLAIM MAP



Lode () Placer (x)
Millsite ()
Tunnelsite ()

RECEIVED
BLM AZ STATE OFFICE
2014 APR 25 A 11: 58
PHOENIX, ARIZONA

AMC 428003

1. The above map depicts the Buck Mtn 16-4 mining claim, which is located in Section 34, Township 15 North, Range 18 West, Gila Salt River Base and Meridian, Mohave County, Arizona showing the course and distance to a public land survey monument or to a prominent natural object.

2. The type of corner and location monuments used are as follows: Rebar and PVC 1 1/2" x 4'

3. The bearings and distances in degrees and feet between claim corners are as depicted on the map.

4. If the claim is a placer or millsite claim conforming to the public land survey, the legal description of the claim is S/2NE/4SW/4 of Section 34, Township 15 North, Range 18 West, Gila Salt River Base and Meridian, Mohave County, Arizona.

When Recorded Return Document to:

GOLDEN BUCK GROUP, LLC
Post Office Box 292
Lake Havasu City, AZ 86405-0292

LOCATION NOTICE FOR PLACER MINING CLAIM

NOTICE IS HEREBY GIVEN that the Buck Mtn 16-5

claim has been located by Golden Buck Group, LLC

whose current mailing address is Post Office Box 292

Lake Havasu City, AZ 86405-0292

RECEIVED
BLM AZ STATE OFFICE
2014 APR 25 A 11:58
PHOENIX, ARIZONA
BLM
Date
Stamp

The general course of this claim is East to West and it is situated in Mohave County, Arizona.

This claim is 1,320 feet in length and 660 feet in width. This claim runs from the location monument located at the Northeast corner of the claim on which this location notice is posted, 1,320 feet in a Westerly direction to the Northwest corner, 660 feet in a Southerly direction to the Southwest corner, 1,320 feet in a Easterly direction to the Southeast corner and 660 feet in a Northerly direction to the Northeast corner.

This claim is marked by four monuments, one at each corner of the claim.

The location monument on which this notice is posted is situated within Section 34, Township 15 North, Range 18 West, Gila Salt River Base and Meridian, Arizona.

This claim encompasses the following legal subdivision: N/2SW/4SW/4 of Section 34, Township 15 North, Range 18 West, Gila Salt River Base and Meridian, Arizona.

The locality of this claim with reference to some natural object or permanent monument and additional information (if any) concerning its locality is as follows: Located By Legal Subdivision As Described Above.

A map, plat or sketch is attached hereto containing the information pursuant to A.R.S. § 27-203.

DATED AND POSTED on the ground this 20th day of April, 20 14.

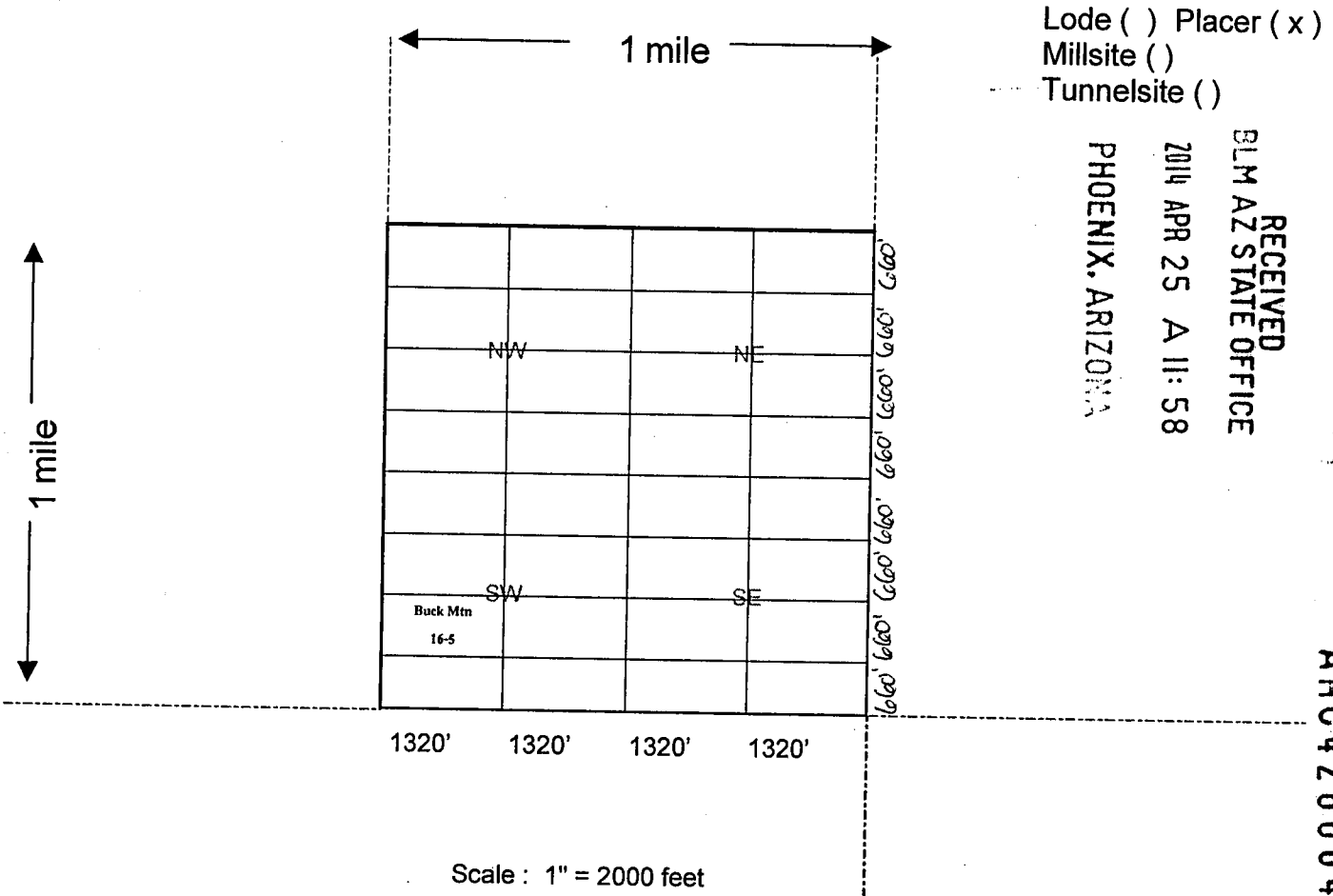
LOCATOR (s) SIGNATURE Lauri Jensen Anderson AGENT

AMC428004

When Recorded Return Document No:

GOLDEN BUCK GROUP, LLC
Post Office Box 292
Lake Havasu City, AZ 86405-0292

MINING CLAIM MAP



RECEIVED
BLM AZ STATE OFFICE
2014 APR 25 A 11: 58
PHOENIX, ARIZONA

AMC 428004

1. The above map depicts the Buck Mtn 16-5 mining claim, which is located in Section 34, Township 15 North, Range 18 West, Gila Salt River Base and Meridian, Mohave County, Arizona showing the course and distance to a public land survey monument or to a prominent natural object.
2. The type of corner and location monuments used are as follows: Rebar and PVC 1 1/2" x 4'
3. The bearings and distances in degrees and feet between claim corners are as depicted on the map.
4. If the claim is a placer or millsite claim conforming to the public land survey, the legal description of the claim is N/2SW/4SW/4 of Section 34, Township 15 North, Range 18 West, Gila Salt River Base and Meridian, Mohave County, Arizona.

When Recorded Return Document to:

GOLDEN BUCK GROUP, LLC
Post Office Box 292
Lake Havasu City, AZ 86405-0292

LOCATION NOTICE FOR PLACER MINING CLAIM

NOTICE IS HEREBY GIVEN that the Buck Mtn 16-6

claim has been located by Golden Buck Group, LLC

whose current mailing address is Post Office Box 292

Lake Havasu City, AZ 86405-0292

RECEIVED BLM AZ STATE OFFICE 2014 APR 25 A 11:58 PHOENIX, ARIZONA	BLM Date Stamp
--	----------------------

The general course of this claim is East to West and it is situated in Mohave County, Arizona.

This claim is 1,320 feet in length and 660 feet in width. This claim runs from the location monument located at the Northeast corner of the claim on which this location notice is posted,

1,320 feet in a Westerly direction to the Northwest corner, 660 feet in a Southerly direction to the Southwest corner, 1,320 feet in a Easterly direction to the Southeast corner and 660 feet in a Northerly direction to the Northeast corner.

This claim is marked by four monuments, one at each corner of the claim.

The location monument on which this notice is posted is situated within

Section 34, Township 15 North, Range 18 West, Gila Salt River Base and Meridian, Arizona.

This claim encompasses the following legal subdivision: N/2SE/4SW/4 of

Section 34, Township 15 North, Range 18 West, Gila Salt River Base and Meridian, Arizona.

The locality of this claim with reference to some natural object or permanent monument and additional information (if any) concerning its locality is as follows: Located By Legal Subdivision As Described Above.

A map, plat or sketch is attached hereto containing the information pursuant to A.R.S. § 27-203.

DATED AND POSTED on the ground this 20th day of April, 20 14.

LOCATOR (s) SIGNATURE Lauree Jensen Anderson AGENT

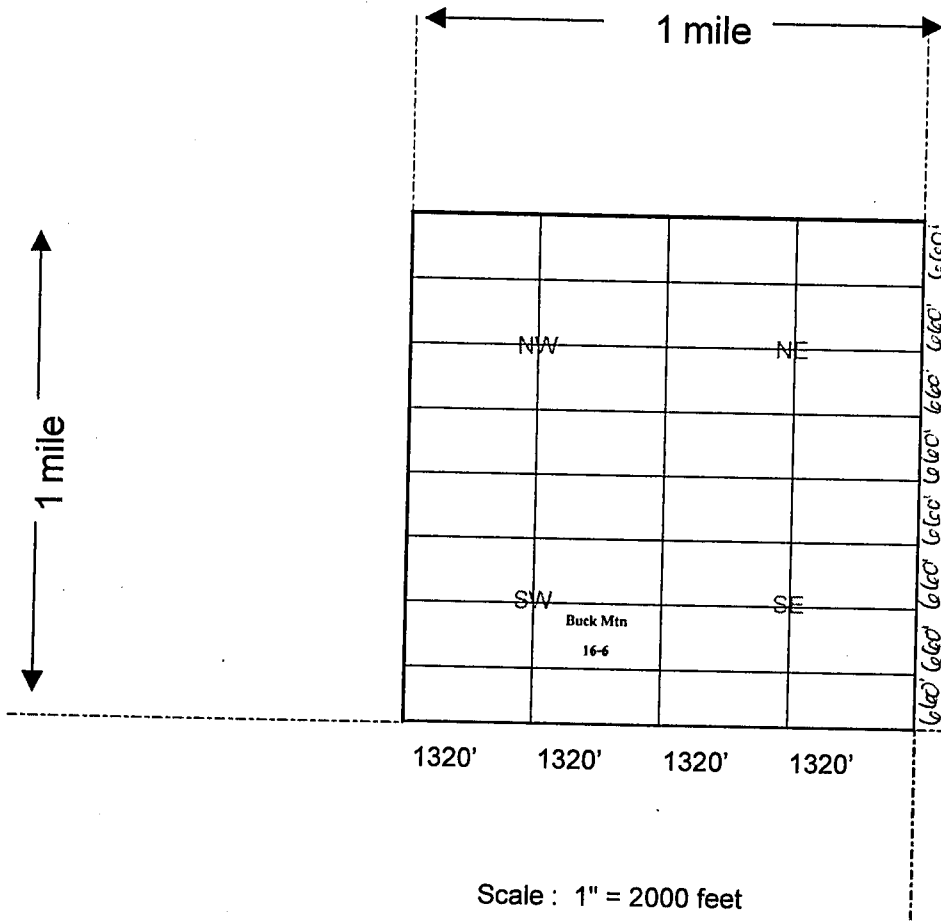
AMC428005

When Recorded Return Docu= to:

GOLDEN BUCK GROUP, LLC
Post Office Box 292
Lake Havasu City, AZ 86405-0292

MINING CLAIM MAP

Lode () Placer (x)
Millsite ()
Tunnelsite ()



RECEIVED
OLM AZ STATE OFFICE
2014 APR 25 A 11: 58
PHOENIX, ARIZONA

AMC428008

1. The above map depicts the Buck Mtn 16-6 mining claim, which is located in Section 34, Township 15 North, Range 18 West, Gila Salt River Base and Meridian, Mohave County, Arizona showing the course and distance to a public land survey monument or to a prominent natural object.
2. The type of corner and location monuments used are as follows: Rebar and PVC 1 1/2" x 4'
3. The bearings and distances in degrees and feet between claim corners are as depicted on the map.
4. If the claim is a placer or millsite claim conforming to the public land survey, the legal description of the claim is N/2SE/4SW/4 of Section 34, Township 15 North, Range 18 West, Gila Salt River Base and Meridian, Mohave County, Arizona.

When Recorded Return Document to:

GOLDEN BUCK GROUP, LLC
Post Office Box 292
Lake Havasu City, AZ 86405-0292

LOCATION NOTICE FOR PLACER MINING CLAIM

NOTICE IS HEREBY GIVEN that the Buck Mtn 16-7
claim has been located by Golden Buck Group, LLC
whose current mailing address is Post Office Box 292
Lake Havasu City, AZ 86405-0292

RECEIVED
BLM AZ STATE OFFICE
2014 APR 25 A 11: 58
PHOENIX, ARIZONA
BLM
Date
Stamp

The general course of this claim is East to West and it is situated in
Mohave County, Arizona.

This claim is 1,320 feet in length and 660 feet in width. This claim runs from the location
monument located at the Northeast corner of the claim on which this location notice is posted,
1,320 feet in a Westerly direction to the Northwest corner, 660 feet in a Southerly
direction to the Southwest corner, 1,320 feet in a Easterly direction to the
Southeast corner and 660 feet in a Northerly direction to the Northeast corner.

This claim is marked by four monuments, one at each corner of the claim.

The location monument on which this notice is posted is situated within
Section 34, Township 15 North, Range 18 West, Gila Salt River Base and Meridian, Arizona.

This claim encompasses the following legal subdivision: S/2SW/4SW/4 of
Section 34, Township 15 North, Range 18 West, Gila Salt River Base and Meridian, Arizona.

The locality of this claim with reference to some natural object or permanent monument and additional
information (if any) concerning its locality is as follows: Located By Legal Subdivision As Described Above.

A map, plat or sketch is attached hereto containing the information pursuant to A.R.S. § 27-203.

DATED AND POSTED on the ground this 20th day of April, 20 14.

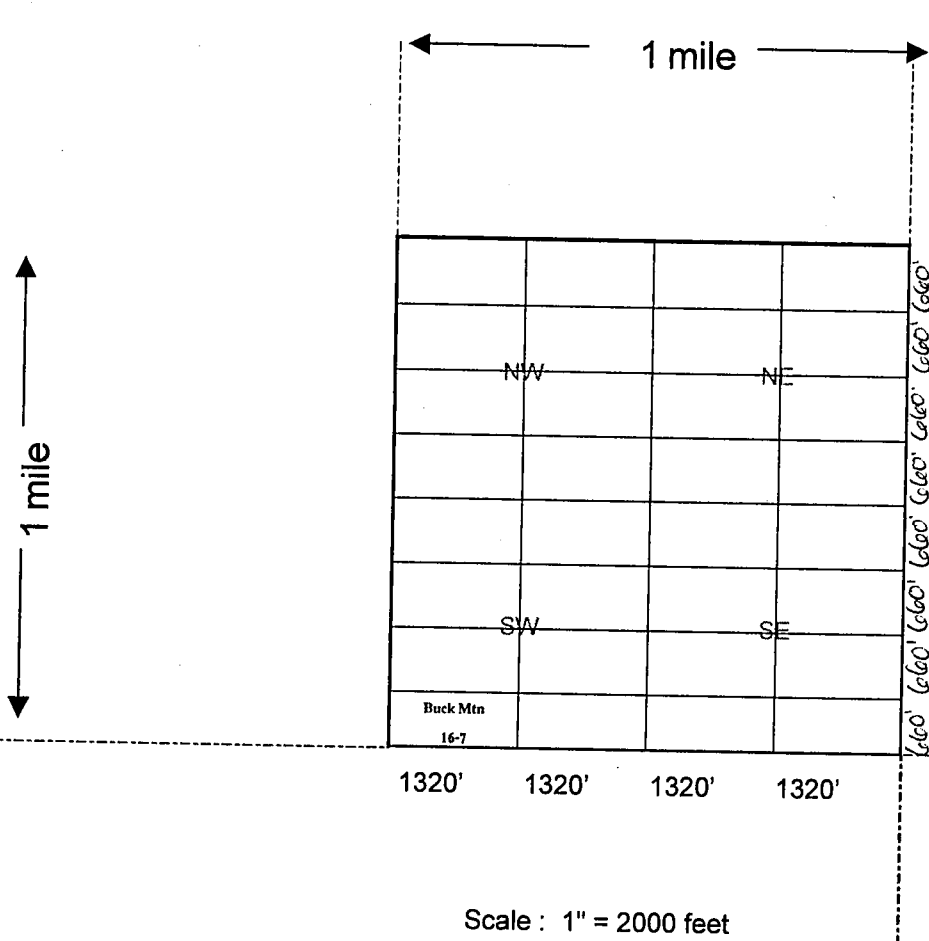
LOCATOR (s) SIGNATURE Lauree Jensen Anderson AGENT

AMC 428006

When Recorded Return Document to:

GOLDEN BUCK GROUP, LLC
Post Office Box 292
Lake Havasu City, AZ 86405-0292

MINING CLAIM MAP



Lode () Placer (x)
Millsite ()
Tunnelsite ()

RECEIVED
CLM AZ STATE OFFICE
2014 APR 25 A 11: 58
PHOENIX, ARIZONA

AMC 428006

1. The above map depicts the Buck Mtn 16-7 mining claim, which is located in Section 34, Township 15 North, Range 18 West, Gila Salt River Base and Meridian, Mohave County, Arizona showing the course and distance to a public land survey monument or to a prominent natural object.
2. The type of corner and location monuments used are as follows: Rebar and PVC 1 1/2" x 4'
3. The bearings and distances in degrees and feet between claim corners are as depicted on the map.
4. If the claim is a placer or millsite claim conforming to the public land survey, the legal description of the claim is S/2SW/4SW/4 of Section 34, Township 15 North, Range 18 West, Gila Salt River Base and Meridian, Mohave County, Arizona.

When Recorded Return Document to:

GOLDEN BUCK GROUP, LLC
Post Office Box 292
Lake Havasu City, AZ 86405-0292

LOCATION NOTICE FOR PLACER MINING CLAIM

NOTICE IS HEREBY GIVEN that the Buck Mtn 16-8

claim has been located by Golden Buck Group, LLC

whose current mailing address is Post Office Box 292

Lake Havasu City, AZ 86405-0292

RECEIVED
BLM AZ STATE OFFICE
2014 APR 25 A 11: 58
PHOENIX, ARIZONA
BLM
Date
Stamp

The general course of this claim is East to West and it is situated in Mohave County, Arizona.

This claim is 1,320 feet in length and 660 feet in width. This claim runs from the location monument located at the Northeast corner of the claim on which this location notice is posted, 1,320 feet in a Westerly direction to the Northwest corner, 660 feet in a Southerly direction to the Southwest corner, 1,320 feet in a Easterly direction to the Southeast corner and 660 feet in a Northerly direction to the Northeast corner.

This claim is marked by four monuments, one at each corner of the claim.

The location monument on which this notice is posted is situated within Section 34, Township 15 North, Range 18 West, Gila Salt River Base and Meridian, Arizona.

This claim encompasses the following legal subdivision: S/2SE/4SW/4 of Section 34, Township 15 North, Range 18 West, Gila Salt River Base and Meridian, Arizona.

The locality of this claim with reference to some natural object or permanent monument and additional information (if any) concerning its locality is as follows: Located By Legal Subdivision As Described Above.

A map, plat or sketch is attached hereto containing the information pursuant to A.R.S. § 27-203.

DATED AND POSTED on the ground this 20th day of April, 20 14.

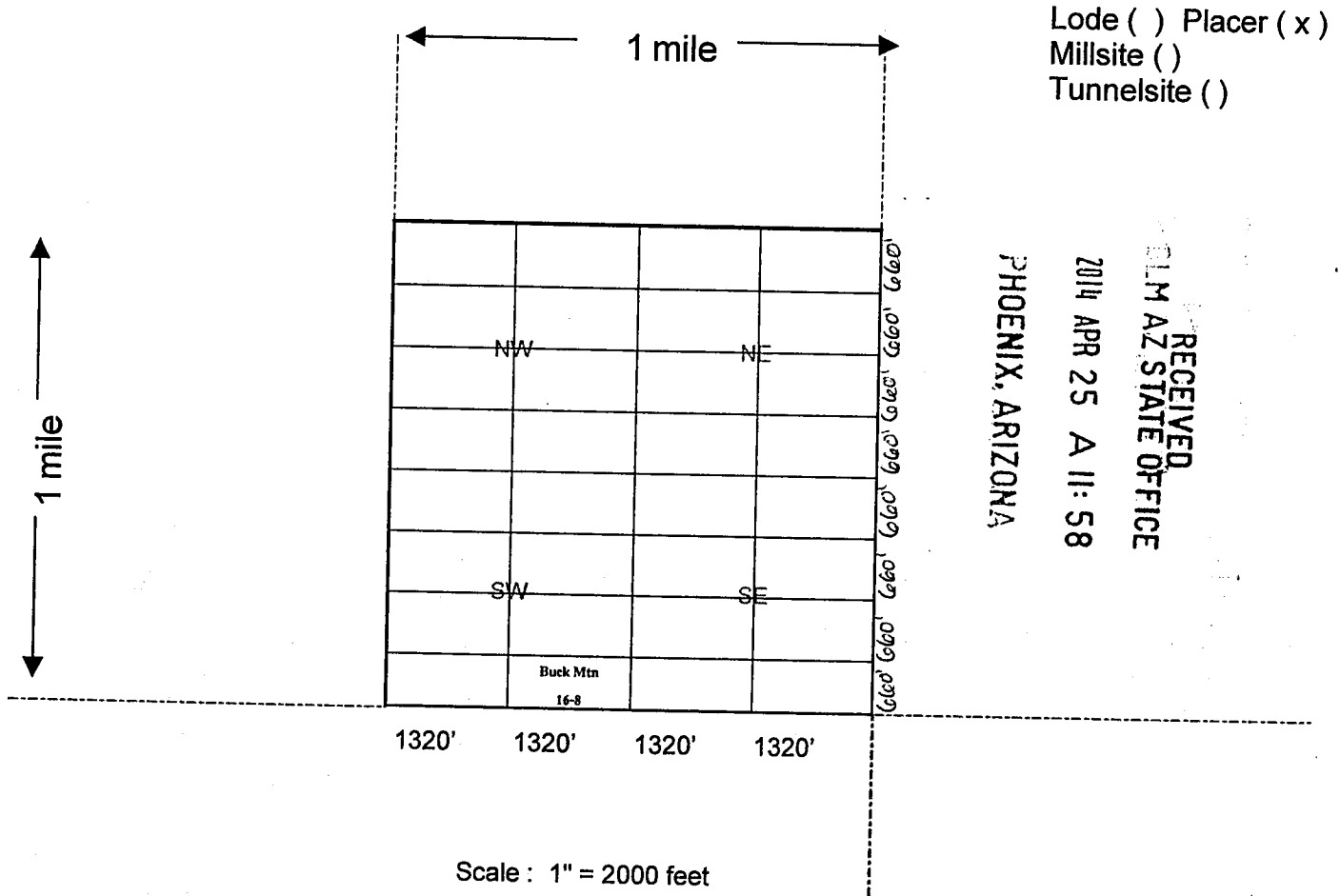
LOCATOR (s) SIGNATURE Lauree Henson Anderson AGENT

ANC 428007

When Recorded Return Document to:

GOLDEN BUCK GROUP, LLC
Post Office Box 292
Lake Havasu City, AZ 86405-0292

MINING CLAIM MAP



1. The above map depicts the Buck Mtn 16-8 mining claim, which is located in Section 34, Township 15 North, Range 18 West, Gila Salt River Base and Meridian, Mohave County, Arizona showing the course and distance to a public land survey monument or to a prominent natural object.
2. The type of corner and location monuments used are as follows: Rebar and PVC 1 1/2" x 4'
3. The bearings and distances in degrees and feet between claim corners are as depicted on the map.
4. If the claim is a placer or millsite claim conforming to the public land survey, the legal description of the claim is S/2SE/4SW/4 of Section 34, Township 15 North, Range 18 West, Gila Salt River Base and Meridian, Mohave County, Arizona.

When Recorded Return Document to:

GOLDEN BUCK CANYON, LLC
Post Office Box 292
Lake Havasu City, AZ 86405-0292

LOCATION NOTICE FOR PLACER MINING CLAIM

NOTICE IS HEREBY GIVEN that the Deep Canyon 13-2

claim has been located by Golden Buck Canyon, LLC

whose current mailing address is Post Office Box 292

Lake Havasu City, AZ 86405-0292

RECEIVED
BLM AZ STATE OFFICE
2014 APR 25 A 11: 58
PHOENIX, ARIZONA
BLM
Date
Stamp

The general course of this claim is East to West and it is situated in Mohave County, Arizona.

This claim is 1,320 feet in length and 660 feet in width. This claim runs from the location monument located at the Northeast corner of the claim on which this location notice is posted, 1,320 feet in a Westerly direction to the Northwest corner, 660 feet in a Southerly direction to the Southwest corner, 1,320 feet in a Easterly direction to the Southeast corner and 660 feet in a Northerly direction to the Northeast corner.

This claim is marked by four monuments, one at each corner of the claim.

The location monument on which this notice is posted is situated within Section 12, Township 15 North, Range 18 West, Gila Salt River Base and Meridian, Arizona.

This claim encompasses the following legal subdivision: N/2NE/4NW/4 of Section 12, Township 15 North, Range 18 West, Gila Salt River Base and Meridian, Arizona.

The locality of this claim with reference to some natural object or permanent monument and additional information (if any) concerning its locality is as follows: Located By Legal Subdivision As Described Above.

A map, plat or sketch is attached hereto containing the information pursuant to A.R.S. § 27-203.

DATED AND POSTED on the ground this 21st day of April, 20 14.

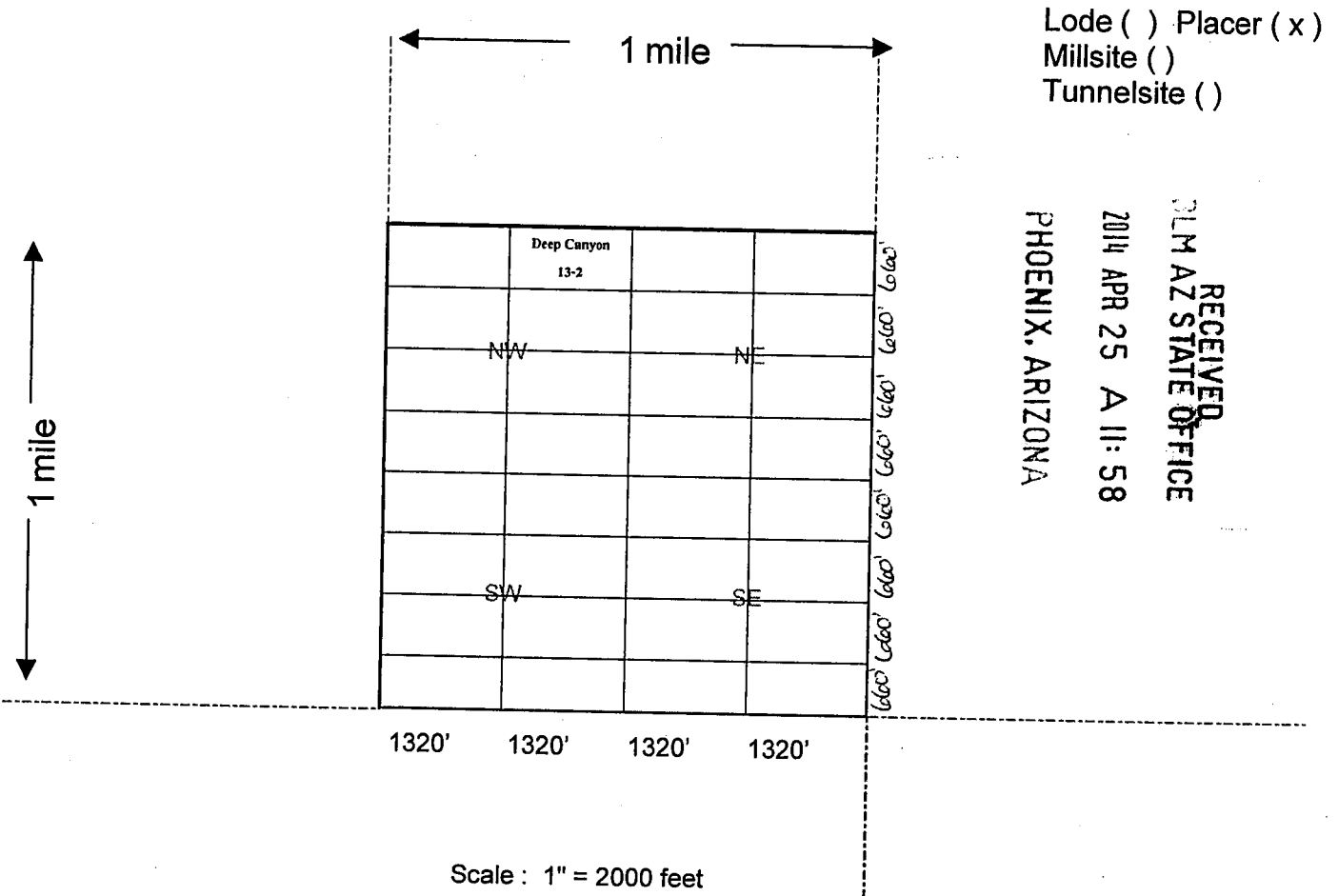
LOCATOR (s) SIGNATURE Laura Jensen Anderson AGENT

AMC 428008

When Recorded Return Docur to:

GOLDEN BUCK CANYON, LLC
Post Office Box 292
Lake Havasu City, AZ 86405-0292

MINING CLAIM MAP



1. The above map depicts the Deep Canyon 13-2 mining claim, which is located in Section 12, Township 15 North, Range 18 West, Gila Salt River Base and Meridian, Mohave County, Arizona showing the course and distance to a public land survey monument or to a prominent natural object.
2. The type of corner and location monuments used are as follows: Rebar and PVC 1 1/2" x 4'
3. The bearings and distances in degrees and feet between claim corners are as depicted on the map.
4. If the claim is a placer or millsite claim conforming to the public land survey, the legal description of the claim is N/2NE/4NW/4 of Section 12, Township 15 North, Range 18 West, Gila Salt River Base and Meridian, Mohave County, Arizona.

When Recorded Return Document to:

GOLDEN BUCK CANYON, LLC
Post Office Box 292
Lake Havasu City, AZ 86405-0292


LOCATION NOTICE FOR PLACER MINING CLAIM

NOTICE IS HEREBY GIVEN that the Deep Canyon 13-3

claim has been located by Golden Buck Canyon, LLC

whose current mailing address is Post Office Box 292

Lake Havasu City, AZ 86405-0292



The general course of this claim is East to West and it is situated in Mohave County, Arizona.

This claim is 1,320 feet in length and 660 feet in width. This claim runs from the location monument located at the Northeast corner of the claim on which this location notice is posted, 1,320 feet in a Westerly direction to the Northwest corner, 660 feet in a Southerly direction to the Southwest corner, 1,320 feet in a Easterly direction to the Southeast corner and 660 feet in a Northerly direction to the Northeast corner.

This claim is marked by four monuments, one at each corner of the claim.

The location monument on which this notice is posted is situated within Section 12, Township 15 North, Range 18 West, Gila Salt River Base and Meridian, Arizona.

This claim encompasses the following legal subdivision: S/2NW/4NW/4 of Section 12, Township 15 North, Range 18 West, Gila Salt River Base and Meridian, Arizona.

The locality of this claim with reference to some natural object or permanent monument and additional information (if any) concerning its locality is as follows: Located By Legal Subdivision As Described Above.

A map, plat or sketch is attached hereto containing the information pursuant to A.R.S. § 27-203.

DATED AND POSTED on the ground this 21st day of April, 20 14.

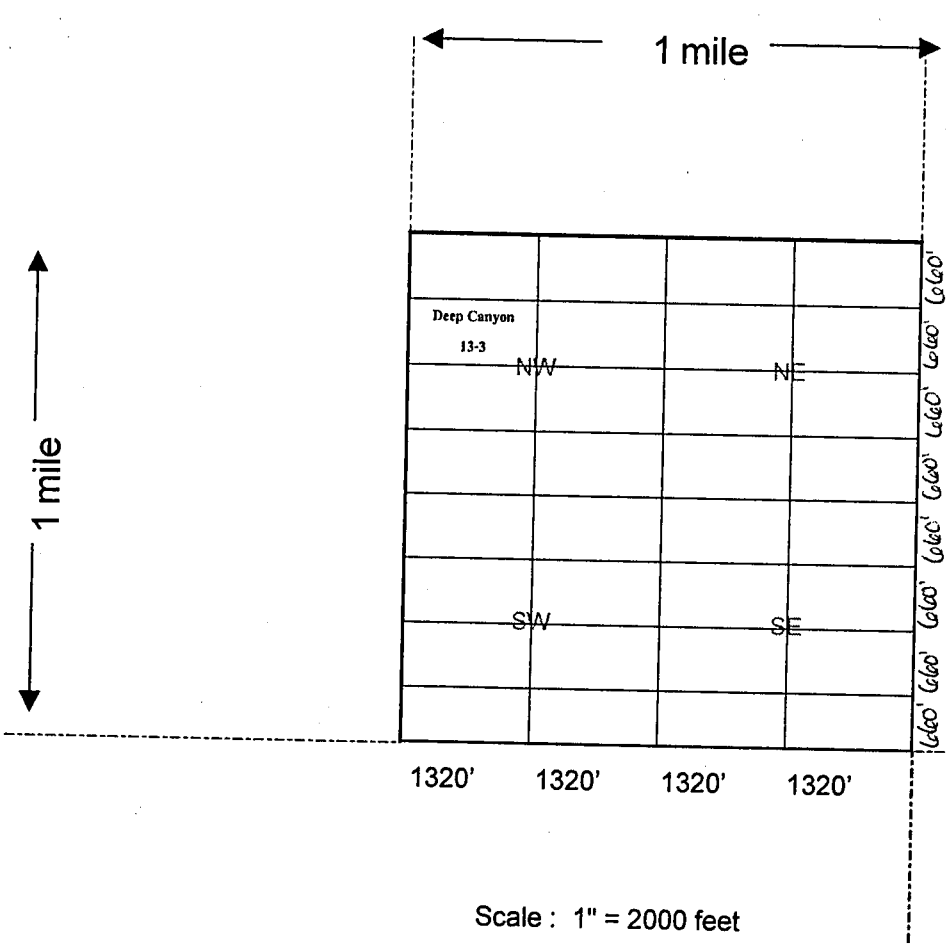
LOCATOR (s) SIGNATURE [Signature] AGENT

AMC428009

When Recorded Return Docu to:

GOLDEN BUCK CANYON, LLC
Post Office Box 292
Lake Havasu City, AZ 86405-0292

MINING CLAIM MAP



Lode () Placer (x)
 Millsite ()
 Tunnelsite ()

RECEIVED
 DLM AZ STATE OFFICE
 2014 APR 25 A 11:59
 PHOENIX, ARIZONA

AMC 428009

1. The above map depicts the Deep Canyon 13-3 mining claim, which is located in Section 12, Township 15 North, Range 18 West, Gila Salt River Base and Meridian, Mohave County, Arizona showing the course and distance to a public land survey monument or to a prominent natural object.
2. The type of corner and location monuments used are as follows: Rebar and PVC 1 1/2" x 4'
3. The bearings and distances in degrees and feet between claim corners are as depicted on the map.
4. If the claim is a placer or millsite claim conforming to the public land survey, the legal description of the claim is S/2NW/4NW/4 of Section 12, Township 15 North, Range 18 West, Gila Salt River Base and Meridian, Mohave County, Arizona.

When Recorded Return Document to:

GOLDEN BUCK CANYON, LLC
Post Office Box 292
Lake Havasu City, AZ 86405-0292

LOCATION NOTICE FOR PLACER MINING CLAIM

NOTICE IS HEREBY GIVEN that the Deep Canyon 13-4

claim has been located by Golden Buck Canyon, LLC

whose current mailing address is Post Office Box 292

Lake Havasu City, AZ 86405-0292

RECEIVED
BLM AZ STATE OFFICE
2014 APR 25 A 11:59
PHOENIX, ARIZONA
BLM
Date
Stamp

The general course of this claim is East to West and it is situated in Mohave County, Arizona.

This claim is 1,320 feet in length and 660 feet in width. This claim runs from the location monument located at the Northeast corner of the claim on which this location notice is posted,

1,320 feet in a Westerly direction to the Northwest corner, 660 feet in a Southerly direction to the Southwest corner, 1,320 feet in a Easterly direction to the Southeast corner and 660 feet in a Northerly direction to the Northeast corner.

This claim is marked by four monuments, one at each corner of the claim.

The location monument on which this notice is posted is situated within Section 12, Township 15 North, Range 18 West, Gila Salt River Base and Meridian, Arizona.

This claim encompasses the following legal subdivision: S/2NE/4NW/4 of Section 12, Township 15 North, Range 18 West, Gila Salt River Base and Meridian, Arizona.

The locality of this claim with reference to some natural object or permanent monument and additional information (if any) concerning its locality is as follows: Located By Legal Subdivision As Described Above.

A map, plat or sketch is attached hereto containing the information pursuant to A.R.S. § 27-203.

DATED AND POSTED on the ground this 21st day of April, 20 14.

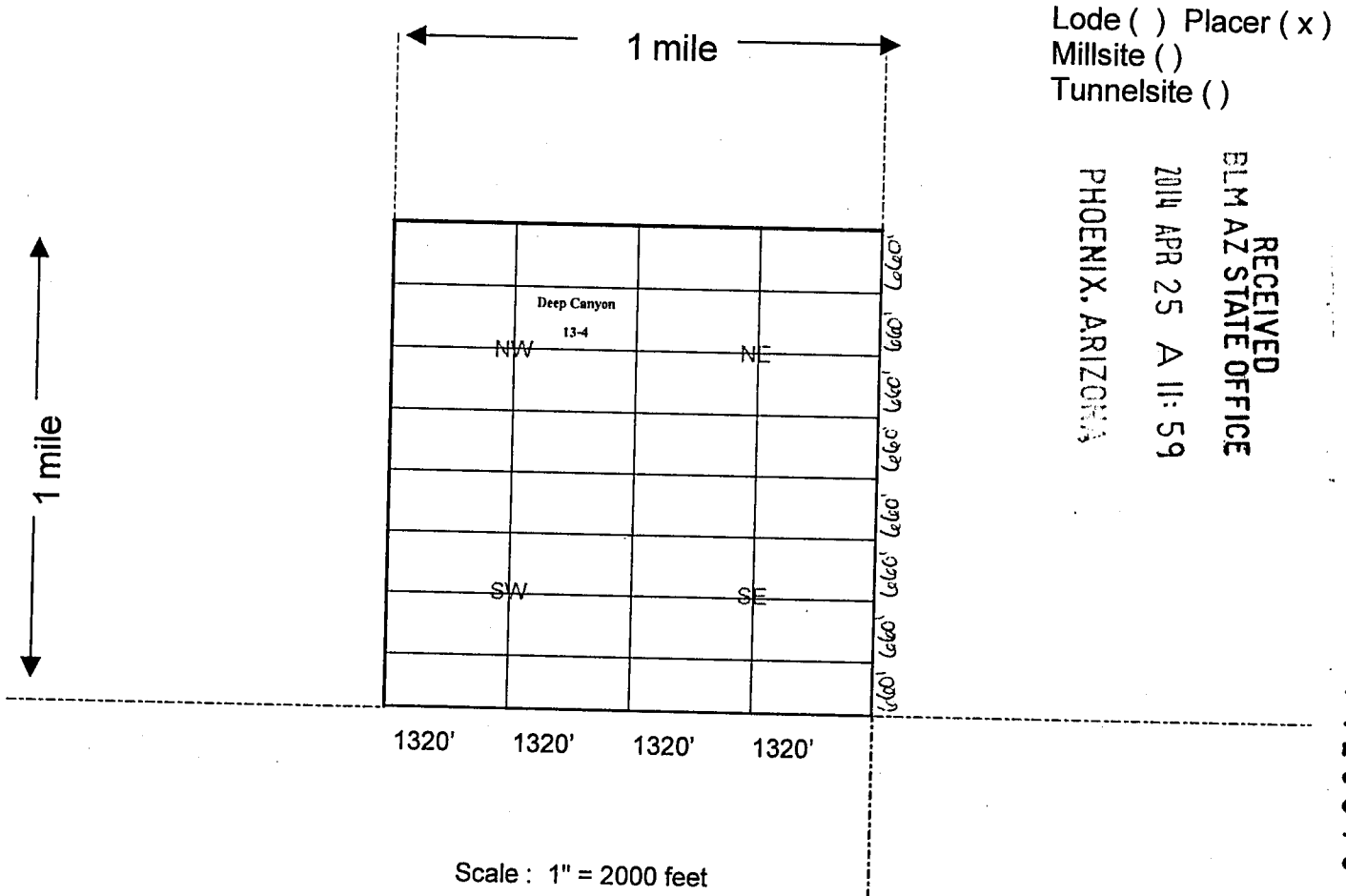
LOCATOR (s) SIGNATURE Laura Peterson Anderson AGENT

AMC428010

When Recorded Return Docur to:

GOLDEN BUCK CANYON, LLC
Post Office Box 292
Lake Havasu City, AZ 86405-0292

MINING CLAIM MAP



Lode () Placer (x)
Millsite ()
Tunnelsite ()

PHOENIX, ARIZONA

2014 APR 25 A 11: 59

RECEIVED
BLM AZ STATE OFFICE

AM0428010

1. The above map depicts the Deep Canyon 13-4 mining claim, which is located in Section 12, Township 15 North, Range 18 West, Gila Salt River Base and Meridian, Mohave County, Arizona showing the course and distance to a public land survey monument or to a prominent natural object.
2. The type of corner and location monuments used are as follows: Rebar and PVC 1 1/2" x 4"
3. The bearings and distances in degrees and feet between claim corners are as depicted on the map.
4. If the claim is a placer or millsite claim conforming to the public land survey, the legal description of the claim is S/2NE/4NW/4 of Section 12, Township 15 North, Range 18 West, Gila Salt River Base and Meridian, Mohave County, Arizona.

When Recorded Return Document to:

GOLDEN BUCK CANYON, LLC
Post Office Box 292
Lake Havasu City, AZ 86405-0292


LOCATION NOTICE FOR PLACER MINING CLAIM

NOTICE IS HEREBY GIVEN that the Deep Canyon 13-5

claim has been located by Golden Buck Canyon, LLC

whose current mailing address is Post Office Box 292

Lake Havasu City, AZ 86405-0292



The general course of this claim is East to West and it is situated in Mohave County, Arizona.

This claim is 1,320 feet in length and 660 feet in width. This claim runs from the location monument located at the Northeast corner of the claim on which this location notice is posted, 1,320 feet in a Westerly direction to the Northwest corner, 660 feet in a Southerly direction to the Southwest corner, 1,320 feet in a Easterly direction to the Southeast corner and 660 feet in a Northerly direction to the Northeast corner.

This claim is marked by four monuments, one at each corner of the claim.

The location monument on which this notice is posted is situated within Section 12, Township 15 North, Range 18 West, Gila Salt River Base and Meridian, Arizona.

This claim encompasses the following legal subdivision: N/2SW/4NW/4 of Section 12, Township 15 North, Range 18 West, Gila Salt River Base and Meridian, Arizona.

The locality of this claim with reference to some natural object or permanent monument and additional information (if any) concerning its locality is as follows: Located By Legal Subdivision As Described Above.

A map, plat or sketch is attached hereto containing the information pursuant to A.R.S. § 27-203.

DATED AND POSTED on the ground this 21st day of April, 20 14.

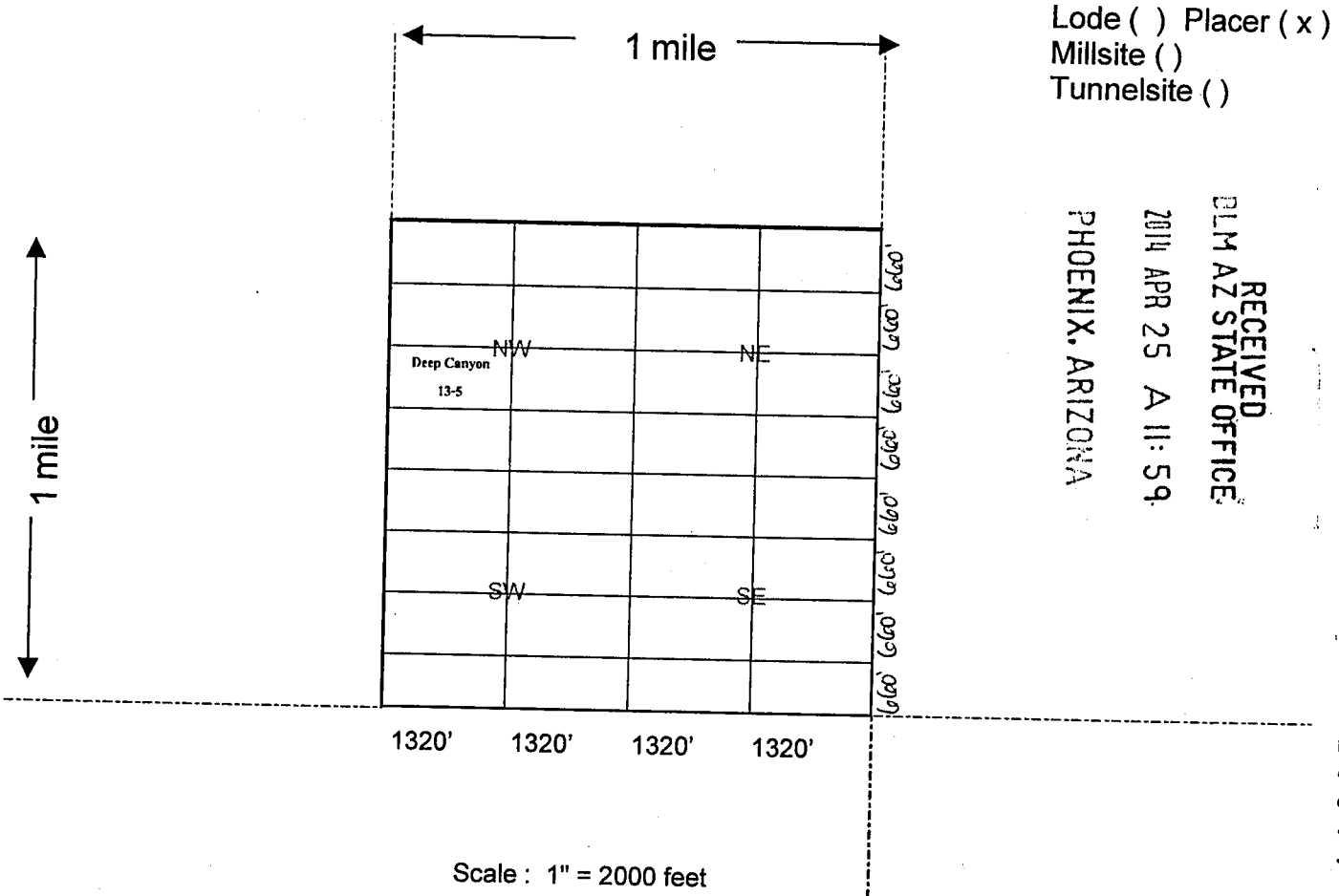
LOCATOR (s) SIGNATURE Lauri Jensen Anderson AGENT

AMC4280111

When Recorded Return Docur to:

GOLDEN BUCK CANYON, LLC
Post Office Box 292
Lake Havasu City, AZ 86405-0292

MINING CLAIM MAP



1. The above map depicts the Deep Canyon 13-5 mining claim, which is located in Section 12, Township 15 North, Range 18 West, Gila Salt River Base and Meridian, Mohave County, Arizona showing the course and distance to a public land survey monument or to a prominent natural object.
2. The type of corner and location monuments used are as follows: Rebar and PVC 1 1/2" x 4'
3. The bearings and distances in degrees and feet between claim corners are as depicted on the map.
4. If the claim is a placer or millsite claim conforming to the public land survey, the legal description of the claim is N/2SW/4NW/4 of Section 12, Township 15 North, Range 18 West, Gila Salt River Base and Meridian, Mohave County, Arizona.

When Recorded Return Document to:

GOLDEN BUCK CANYON, LLC
Post Office Box 292
Lake Havasu City, AZ 86405-0292

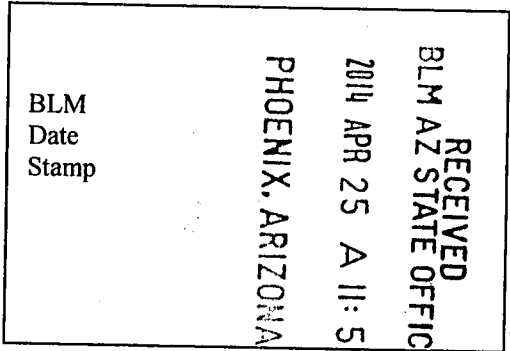
LOCATION NOTICE FOR PLACER MINING CLAIM

NOTICE IS HEREBY GIVEN that the Deep Canyon 13-6

claim has been located by Golden Buck Canyon, LLC

whose current mailing address is Post Office Box 292

Lake Havasu City, AZ 86405-0292



The general course of this claim is East to West and it is situated in Mohave County, Arizona.

This claim is 1,320 feet in length and 660 feet in width. This claim runs from the location monument located at the Northeast corner of the claim on which this location notice is posted, 1,320 feet in a Westerly direction to the Northwest corner, 660 feet in a Southerly direction to the Southwest corner, 1,320 feet in a Easterly direction to the Southeast corner and 660 feet in a Northerly direction to the Northeast corner.

This claim is marked by four monuments, one at each corner of the claim.

The location monument on which this notice is posted is situated within Section 12, Township 15 North, Range 18 West, Gila Salt River Base and Meridian, Arizona.

This claim encompasses the following legal subdivision: N/2SW/4NW/4 of Section 12, Township 15 North, Range 18 West, Gila Salt River Base and Meridian, Arizona.

The locality of this claim with reference to some natural object or permanent monument and additional information (if any) concerning its locality is as follows: Located By Legal Subdivision As Described Above.

A map, plat or sketch is attached hereto containing the information pursuant to A.R.S. § 27-203.

DATED AND POSTED on the ground this 21st day of April, 20 14.

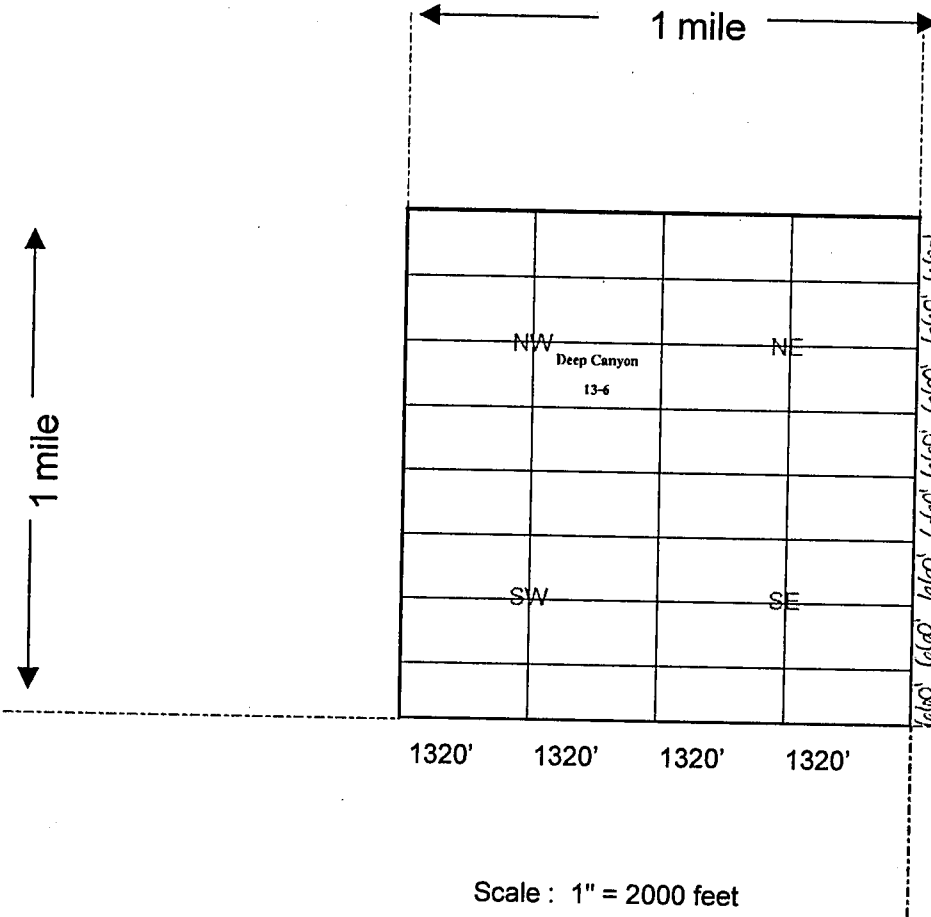
LOCATOR (s) SIGNATURE Mauree Peterson Anderson AGENT

AMC428012

When Recorded Return Docu[redacted]o:

GOLDEN BUCK CANYON, LLC
Post Office Box 292
Lake Havasu City, AZ 86405-0292

MINING CLAIM MAP



Lode () Placer (x)
Millsite ()
Tunnelsite ()

RECEIVED
ELM AZ STATE OFFICE
2014 APR 25 A 11: 59
PHOENIX, ARIZONA

AMC 428012

1. The above map depicts the Deep Canyon 13-6 mining claim, which is located in Section 12, Township 15 North, Range 18 West, Gila Salt River Base and Meridian, Mohave County, Arizona showing the course and distance to a public land survey monument or to a prominent natural object.
2. The type of corner and location monuments used are as follows: Rebar and PVC 1 1/2" x 4'
3. The bearings and distances in degrees and feet between claim corners are as depicted on the map.
4. If the claim is a placer or millsite claim conforming to the public land survey, the legal description of the claim is N/2SW/4NW/4 of Section 12, Township 15 North, Range 18 West, Gila Salt River Base and Meridian, Mohave County, Arizona.

When Recorded Return Document to:

GOLDEN BUCK CANYON, LLC
Post Office Box 292
Lake Havasu City, AZ 86405-0292

LOCATION NOTICE FOR PLACER MINING CLAIM

NOTICE IS HEREBY GIVEN that the Deep Canyon 13-7

claim has been located by Golden Buck Canyon, LLC

whose current mailing address is Post Office Box 292

Lake Havasu City, AZ 86405-0292

RECEIVED
BLM AZ STATE OFFICE
2014 APR 25 A 11:59
PHOENIX, ARIZONA
BLM
Date
Stamp

The general course of this claim is East to West and it is situated in Mohave County, Arizona.

This claim is 1,320 feet in length and 660 feet in width. This claim runs from the location monument located at the Northeast corner of the claim on which this location notice is posted, 1,320 feet in a Westerly direction to the Northwest corner, 660 feet in a Southerly direction to the Southwest corner, 1,320 feet in a Easterly direction to the Southeast corner and 660 feet in a Northerly direction to the Northeast corner.

This claim is marked by four monuments, one at each corner of the claim.

The location monument on which this notice is posted is situated within Section 12, Township 15 North, Range 18 West, Gila Salt River Base and Meridian, Arizona.

This claim encompasses the following legal subdivision: S/2SW/4NW/4 of Section 12, Township 15 North, Range 18 West, Gila Salt River Base and Meridian, Arizona.

The locality of this claim with reference to some natural object or permanent monument and additional information (if any) concerning its locality is as follows: Located By Legal Subdivision As Described Above.

A map, plat or sketch is attached hereto containing the information pursuant to A.R.S. § 27-203.

DATED AND POSTED on the ground this 21st day of April, 20 14.

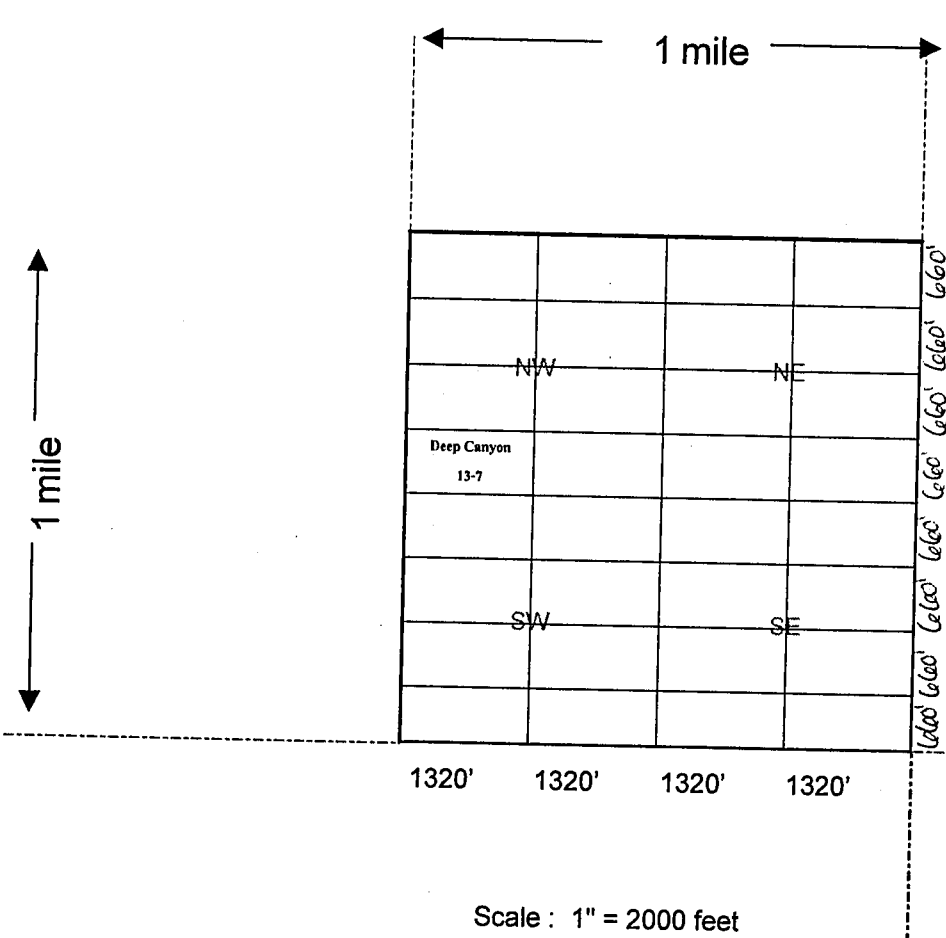
LOCATOR (s) SIGNATURE Laurie Hansen Anderson AGENT

AM04280131

When Recorded Return Docu to:

GOLDEN BUCK CANYON, LLC
Post Office Box 292
Lake Havasu City, AZ 86405-0292

MINING CLAIM MAP



Lode () Placer (x)
Millsite ()
Tunnelsite ()

RECEIVED
BLM AZ STATE OFFICE
2014 APR 25 A 11:59
PHOENIX, ARIZONA

AMC428013

1. The above map depicts the Deep Canyon 13-7 mining claim, which is located in Section 12, Township 15 North, Range 18 West, Gila Salt River Base and Meridian, Mohave County, Arizona showing the course and distance to a public land survey monument or to a prominent natural object.
2. The type of corner and location monuments used are as follows: Rebar and PVC 1 1/2" x 4'
3. The bearings and distances in degrees and feet between claim corners are as depicted on the map.
4. If the claim is a placer or millsite claim conforming to the public land survey, the legal description of the claim is S/2SW/4NW/4 of Section 12, Township 15 North, Range 18 West, Gila Salt River Base and Meridian, Mohave County, Arizona.

When Recorded Return Document to:

GOLDEN BUCK CANYON, LLC
Post Office Box 292
Lake Havasu City, AZ 86405-0292

LOCATION NOTICE FOR PLACER MINING CLAIM

NOTICE IS HEREBY GIVEN that the Deep Canyon 13-8

claim has been located by Golden Buck Canyon, LLC

whose current mailing address is Post Office Box 292

Lake Havasu City, AZ 86405-0292

RECEIVED BLM AZ STATE OFFICE 2014 APR 25 A 11: 59 PHOENIX, ARIZONA	BLM Date Stamp
---	----------------------

The general course of this claim is East to West and it is situated in Mohave County, Arizona.

This claim is 1,320 feet in length and 660 feet in width. This claim runs from the location monument located at the Northeast corner of the claim on which this location notice is posted,

1,320 feet in a Westerly direction to the Northwest corner, 660 feet in a Southerly direction to the Southwest corner, 1,320 feet in a Easterly direction to the Southeast corner and 660 feet in a Northerly direction to the Northeast corner.

This claim is marked by four monuments, one at each corner of the claim.

The location monument on which this notice is posted is situated within

Section 12, Township 15 North, Range 18 West, Gila Salt River Base and Meridian, Arizona.

This claim encompasses the following legal subdivision: S/2SE/4NW/4 of

Section 12, Township 15 North, Range 18 West, Gila Salt River Base and Meridian, Arizona.

The locality of this claim with reference to some natural object or permanent monument and additional information (if any) concerning its locality is as follows: Located By Legal Subdivision As Described Above.

A map, plat or sketch is attached hereto containing the information pursuant to A.R.S. § 27-203.

DATED AND POSTED on the ground this 21st day of April, 20 14.

LOCATOR (s) SIGNATURE Christie Benson Anderson, AGENT

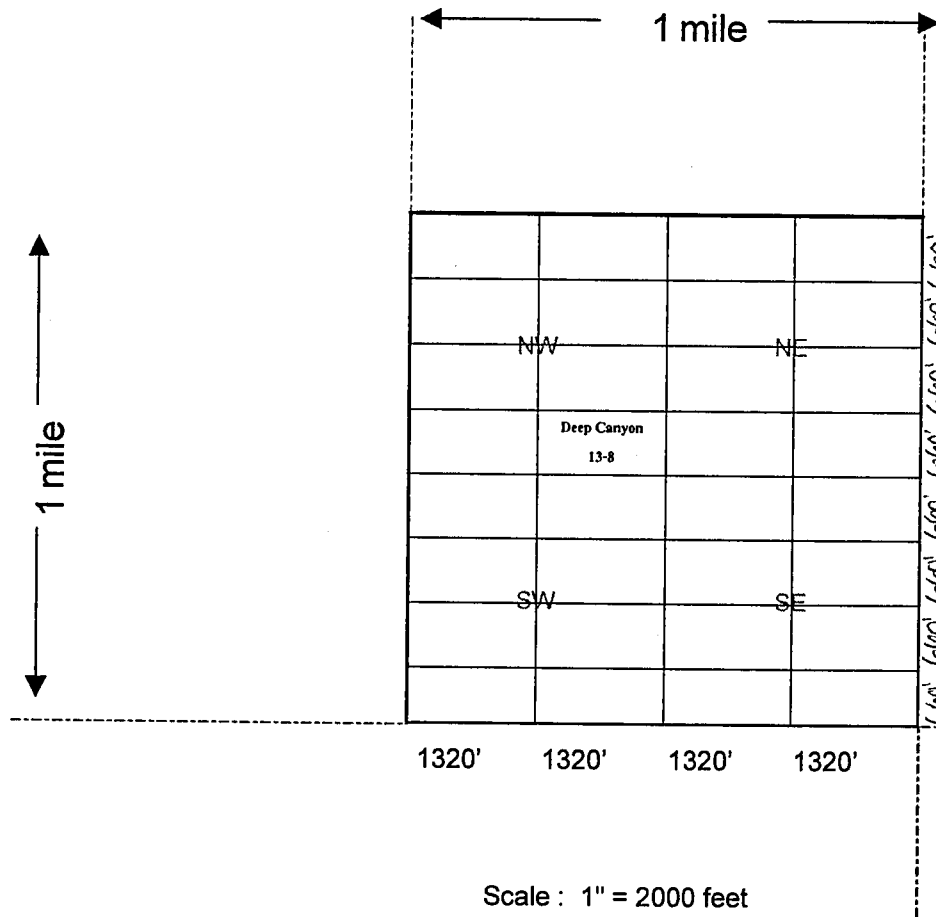
AM0428014

When Recorded Return Document to:

GOLDEN BUCK CANYON, LLC
Post Office Box 292
Lake Havasu City, AZ 86405-0292

MINING CLAIM MAP

Lode () Placer (x)
Millsite ()
Tunnelsite ()



RECEIVED
BLM AZ STATE OFFICE
2014 APR 25 A 11: 59
PHOENIX, ARIZONA

AMC 428014

Scale : 1" = 2000 feet

1. The above map depicts the Deep Canyon 13-8 mining claim, which is located in Section 12, Township 15 North, Range 18 West, Gila Salt River Base and Meridian, Mohave County, Arizona showing the course and distance to a public land survey monument or to a prominent natural object.
2. The type of corner and location monuments used are as follows: Rebar and PVC 1 1/2" x 4'
3. The bearings and distances in degrees and feet between claim corners are as depicted on the map.
4. If the claim is a placer or millsite claim conforming to the public land survey, the legal description of the claim is S/2SE/4NW/4 of Section 12, Township 15 North, Range 18 West, Gila Salt River Base and Meridian, Mohave County, Arizona.

When Recorded Return Document to:

GOLDEN BUCK CANYON, LLC
Post Office Box 292
Lake Havasu City, AZ 86405-0292

LOCATION NOTICE FOR PLACER MINING CLAIM

NOTICE IS HEREBY GIVEN that the Deep Canyon 14-2

claim has been located by Golden Buck Canyon, LLC

whose current mailing address is Post Office Box 292

Lake Havasu City, AZ 86405-0292

BLM Date Stamp	RECEIVED BLM AZ STATE OFFICE 2014 APR 25 A 11: 59 PHOENIX, ARIZONA
----------------------	---

The general course of this claim is East to West and it is situated in Mohave County, Arizona.

This claim is 1,320 feet in length and 660 feet in width. This claim runs from the location monument located at the Northeast corner of the claim on which this location notice is posted, 1,320 feet in a Westerly direction to the Northwest corner, 660 feet in a Southerly direction to the Southwest corner, 1,320 feet in a Easterly direction to the Southeast corner and 660 feet in a Northerly direction to the Northeast corner.

This claim is marked by four monuments, one at each corner of the claim.

The location monument on which this notice is posted is situated within Section 12, Township 15 North, Range 18 West, Gila Salt River Base and Meridian, Arizona.

This claim encompasses the following legal subdivision: N/2NE/4NE/4 of Section 12, Township 15 North, Range 18 West, Gila Salt River Base and Meridian, Arizona.

The locality of this claim with reference to some natural object or permanent monument and additional information (if any) concerning its locality is as follows: Located By Legal Subdivision As Described Above.

A map, plat or sketch is attached hereto containing the information pursuant to A.R.S. § 27-203.

DATED AND POSTED on the ground this 21st day of April, 20 14.

LOCATOR (s) SIGNATURE Laurel Johnson Anderson, AGENT

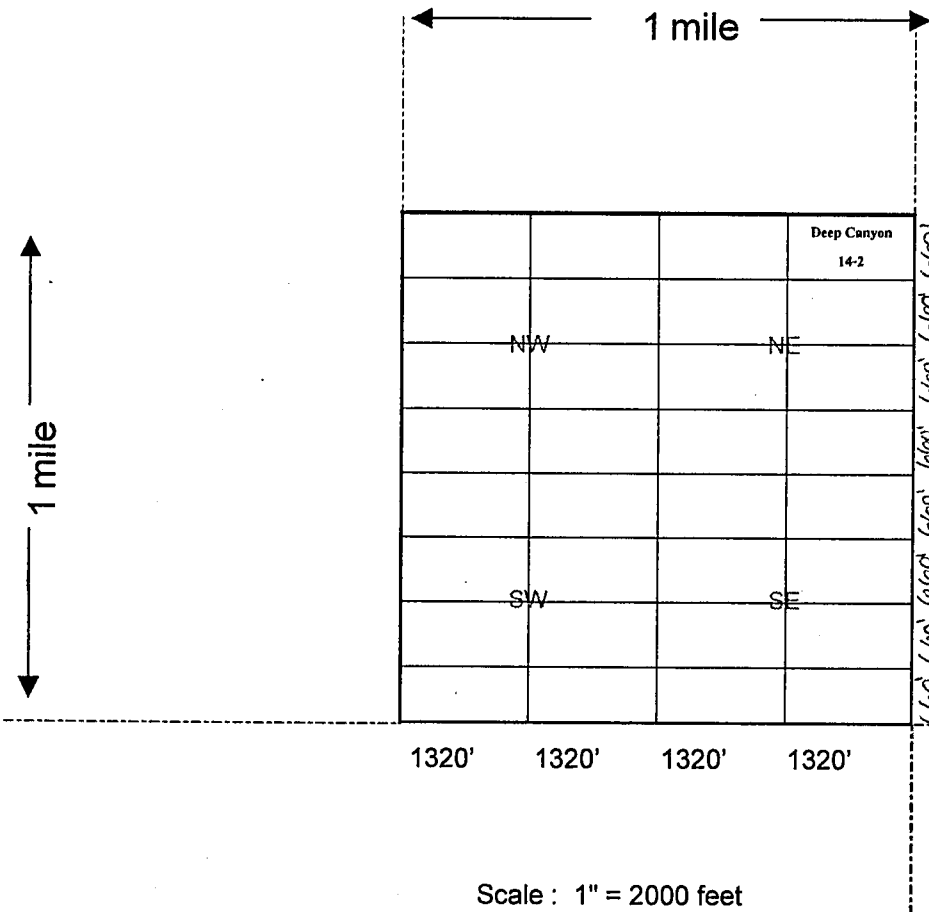
AMC428018

When Recorded Return Document to:

GOLDEN BUCK CANYON, LLC
Post Office Box 292
Lake Havasu City, AZ 86405-0292

MINING CLAIM MAP

Lode () Placer (x)
Millsite ()
Tunnelsite ()



RECEIVED
BLM AZ STATE OFFICE
2014 APR 25 A 11:59
PHOENIX, ARIZONA

AMC428018

1. The above map depicts the Deep Canyon 14-2 mining claim, which is located in Section 12, Township 15 North, Range 18 West, Gila Salt River Base and Meridian, Mohave County, Arizona showing the course and distance to a public land survey monument or to a prominent natural object.
2. The type of corner and location monuments used are as follows: Rebar and PVC 1 1/2" x 4'
3. The bearings and distances in degrees and feet between claim corners are as depicted on the map.
4. If the claim is a placer or millsite claim conforming to the public land survey, the legal description of the claim is N/2NE/4NE/4 of Section 12, Township 15 North, Range 18 West, Gila Salt River Base and Meridian, Mohave County, Arizona.

When Recorded Return Document to:

GOLDEN BUCK CANYON, LLC
Post Office Box 292
Lake Havasu City, AZ 86405-0292

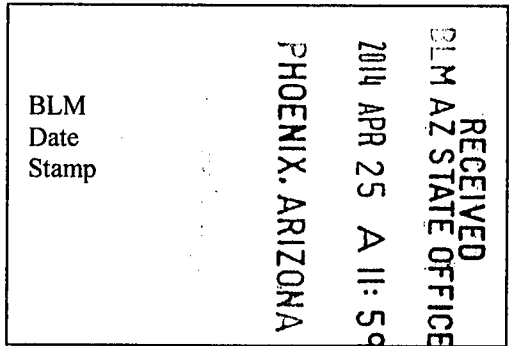
LOCATION NOTICE FOR PLACER MINING CLAIM

NOTICE IS HEREBY GIVEN that the Deep Canyon 14-3

claim has been located by Golden Buck Canyon, LLC

whose current mailing address is Post Office Box 292

Lake Havasu City, AZ 86405-0292



The general course of this claim is East to West and it is situated in Mohave County, Arizona.

This claim is 1,320 feet in length and 660 feet in width. This claim runs from the location monument located at the Northeast corner of the claim on which this location notice is posted, 1,320 feet in a Westerly direction to the Northwest corner, 660 feet in a Southerly direction to the Southwest corner, 1,320 feet in a Easterly direction to the Southeast corner and 660 feet in a Northerly direction to the Northeast corner.

This claim is marked by four monuments, one at each corner of the claim.

The location monument on which this notice is posted is situated within Section 12, Township 15 North, Range 18 West, Gila Salt River Base and Meridian, Arizona.

This claim encompasses the following legal subdivision: S/2NW/4NE/4 of Section 12, Township 15 North, Range 18 West, Gila Salt River Base and Meridian, Arizona.

The locality of this claim with reference to some natural object or permanent monument and additional information (if any) concerning its locality is as follows: Located By Legal Subdivision As Described Above.

A map, plat or sketch is attached hereto containing the information pursuant to A.R.S. § 27-203.

DATED AND POSTED on the ground this 21st day of April, 20 14.

LOCATOR (s) SIGNATURE Saurie Hansen Andersen AGENT

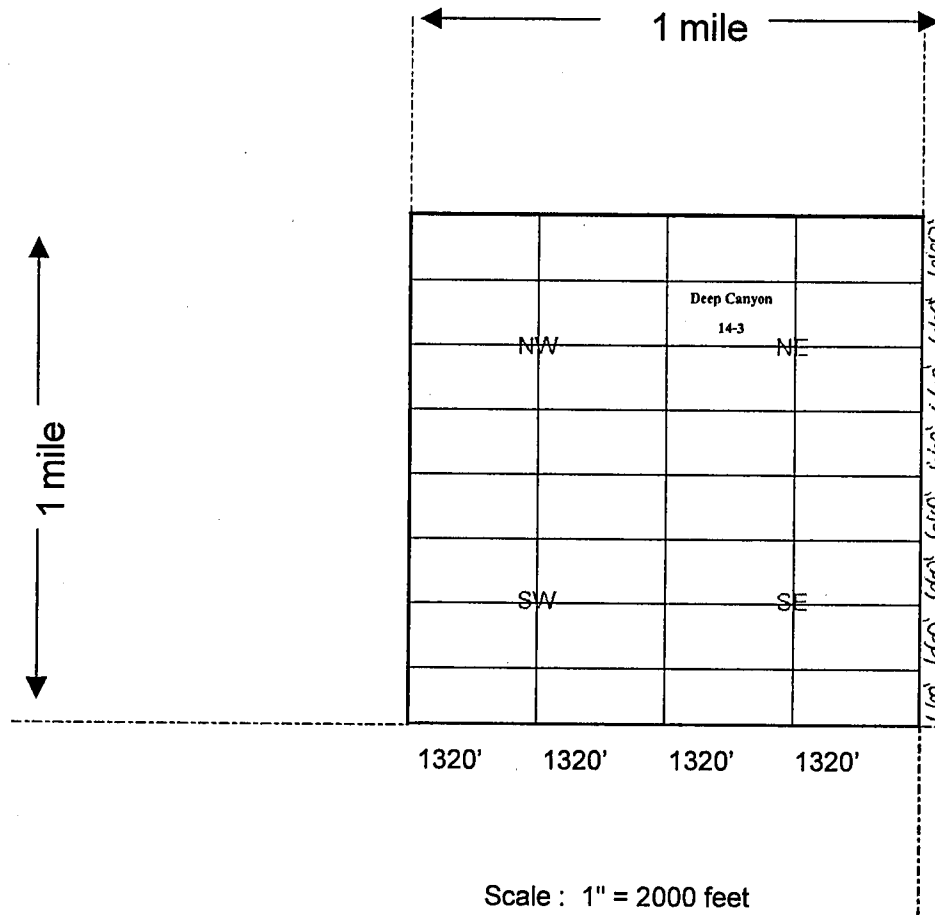
AMC 428016

When Recorded Return Document to:

GOLDEN BUCK CANYON, LLC
Post Office Box 292
Lake Havasu City, AZ 86405-0292

MINING CLAIM MAP

Lode () Placer (x)
Millsite ()
Tunnelsite ()



RECEIVED
OLM AZ STATE OFFICE
2014 APR 25 A 11:59
PHOENIX, ARIZONA

AMC428016

1. The above map depicts the Deep Canyon 14-3 mining claim, which is located in Section 12, Township 15 North, Range 18 West, Gila Salt River Base and Meridian, Mohave County, Arizona showing the course and distance to a public land survey monument or to a prominent natural object.
2. The type of corner and location monuments used are as follows: Rebar and PVC 1 1/2" x 4'
3. The bearings and distances in degrees and feet between claim corners are as depicted on the map.
4. If the claim is a placer or millsite claim conforming to the public land survey, the legal description of the claim is S/2NW/4NE/4 of Section 12, Township 15 North, Range 18 West, Gila Salt River Base and Meridian, Mohave County, Arizona.

When Recorded Return Document to:

GOLDEN BUCK CANYON, LLC
Post Office Box 292
Lake Havasu City, AZ 86405-0292

LOCATION NOTICE FOR PLACER MINING CLAIM

NOTICE IS HEREBY GIVEN that the Deep Canyon 14-4

claim has been located by Golden Buck Canyon, LLC

whose current mailing address is Post Office Box 292

Lake Havasu City, AZ 86405-0292

RECEIVED
BLM AZ STATE OFFICE
2014 APR 25 A 11:59
PHOENIX, ARIZONA
BLM
Date
Stamp

The general course of this claim is East to West and it is situated in Mohave County, Arizona.

This claim is 1,320 feet in length and 660 feet in width. This claim runs from the location monument located at the Northeast corner of the claim on which this location notice is posted,

1,320 feet in a Westerly direction to the Northwest corner, 660 feet in a Southerly direction to the Southwest corner, 1,320 feet in a Easterly direction to the Southeast corner and 660 feet in a Northerly direction to the Northeast corner.

This claim is marked by four monuments, one at each corner of the claim.

The location monument on which this notice is posted is situated within Section 12, Township 15 North, Range 18 West, Gila Salt River Base and Meridian, Arizona.

This claim encompasses the following legal subdivision: S/2NE/4NE/4 of Section 12, Township 15 North, Range 18 West, Gila Salt River Base and Meridian, Arizona.

The locality of this claim with reference to some natural object or permanent monument and additional information (if any) concerning its locality is as follows: Located By Legal Subdivision As Described Above.

A map, plat or sketch is attached hereto containing the information pursuant to A.R.S. § 27-203.

DATED AND POSTED on the ground this 21st day of April, 2014.

LOCATOR (s) SIGNATURE Laurel Peterson Anderson AGENT

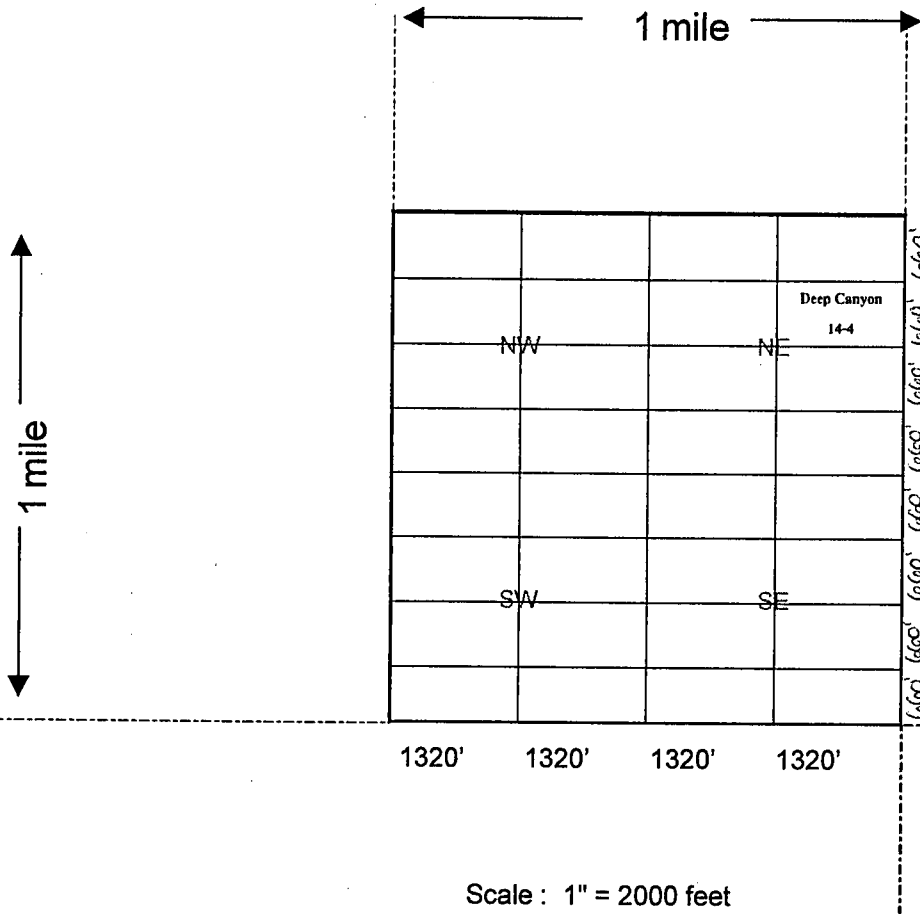
AMC428017

When Recorded Return Document 

GOLDEN BUCK CANYON, LLC
Post Office Box 292
Lake Havasu City, AZ 86405-0292

MINING CLAIM MAP

Lode () Placer (x)
Millsite ()
Tunnelsite ()



RECEIVED
DLM AZ STATE OFFICE
2014 APR 25 A 11: 59
PHOENIX, ARIZONA

AMC 4280171

1. The above map depicts the Deep Canyon 14-4 mining claim, which is located in Section 12, Township 15 North, Range 18 West, Gila Salt River Base and Meridian, Mohave County, Arizona showing the course and distance to a public land survey monument or to a prominent natural object.

2. The type of corner and location monuments used are as follows: Rebar and PVC 1 1/2" x 4'

3. The bearings and distances in degrees and feet between claim corners are as depicted on the map.

4. If the claim is a placer or millsite claim conforming to the public land survey, the legal description of the claim is S/2NE/4NE/4 of Section 12, Township 15 North, Range 18 West, Gila Salt River Base and Meridian, Mohave County, Arizona.

When Recorded Return Document to:

GOLDEN BUCK CANYON, LLC
Post Office Box 292
Lake Havasu City, AZ 86405-0292

LOCATION NOTICE FOR PLACER MINING CLAIM

NOTICE IS HEREBY GIVEN that the Deep Canyon 14-5

claim has been located by Golden Buck Canyon, LLC

whose current mailing address is Post Office Box 292

Lake Havasu City, AZ 86405-0292

RECEIVED
CLM AZ STATE OFFICE
2014 APR 25 A 11: 59
PHOENIX, ARIZONA
BLM
Date
Stamp

The general course of this claim is East to West and it is situated in Mohave County, Arizona.

This claim is 1,320 feet in length and 660 feet in width. This claim runs from the location monument located at the Northeast corner of the claim on which this location notice is posted,

1,320 feet in a Westerly direction to the Northwest corner, 660 feet in a Southerly direction to the Southwest corner, 1,320 feet in a Easterly direction to the Southeast corner and 660 feet in a Northerly direction to the Northeast corner.

This claim is marked by four monuments, one at each corner of the claim.

The location monument on which this notice is posted is situated within

Section 12, Township 15 North, Range 18 West, Gila Salt River Base and Meridian, Arizona.

This claim encompasses the following legal subdivision: N/2SW/4NE/4 of

Section 12, Township 15 North, Range 18 West, Gila Salt River Base and Meridian, Arizona.

The locality of this claim with reference to some natural object or permanent monument and additional information (if any) concerning its locality is as follows: Located By Legal Subdivision As Described Above.

A map, plat or sketch is attached hereto containing the information pursuant to A.R.S. § 27-203.

DATED AND POSTED on the ground this 21st day of April, 20 14.

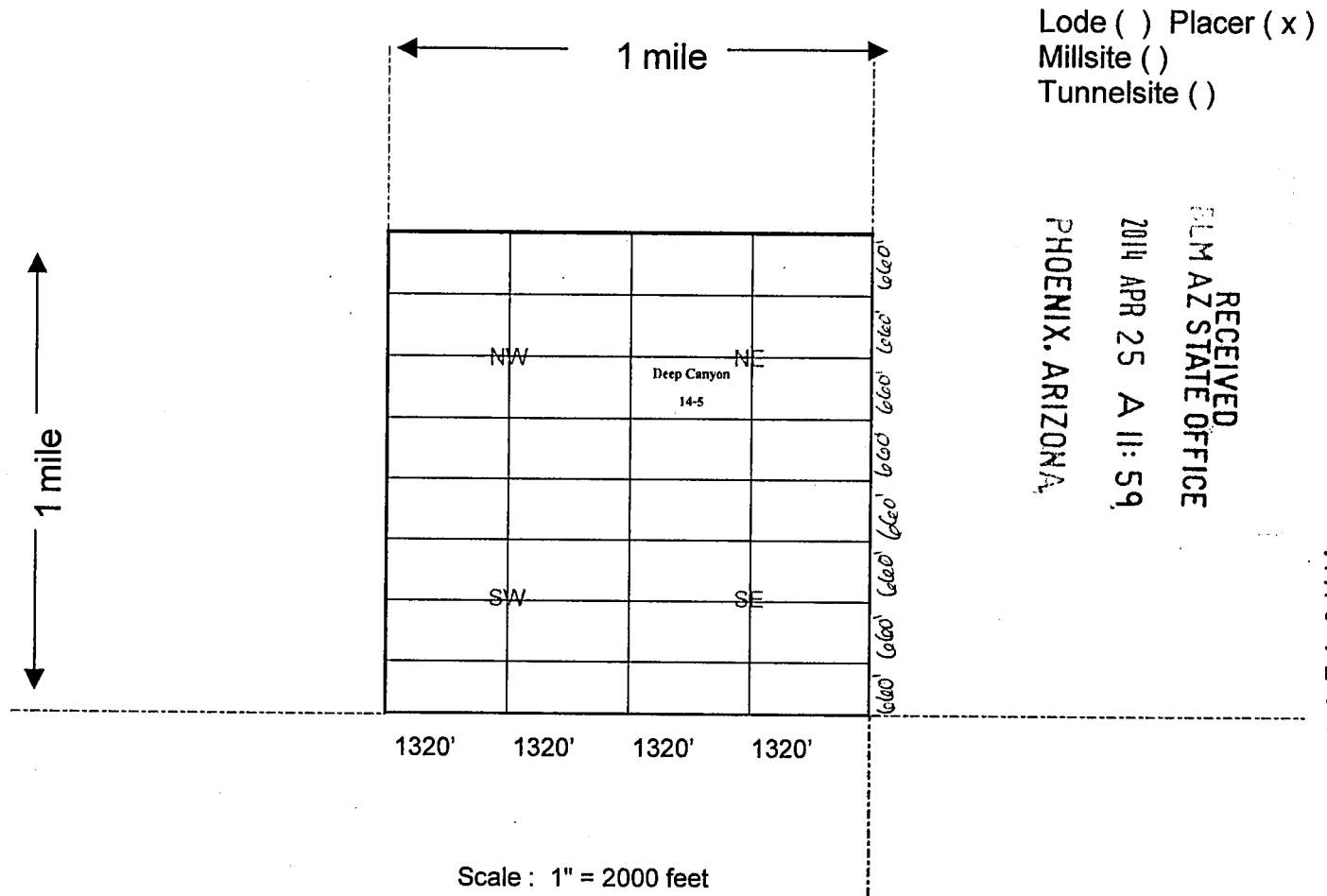
LOCATOR (S) SIGNATURE Lauree Anderson, AGENT

AMC 4280181

When Recorded Return Document to:

GOLDEN BUCK CANYON, LLC
Post Office Box 292
Lake Havasu City, AZ 86405-0292

MINING CLAIM MAP



1. The above map depicts the Deep Canyon 14-5 mining claim, which is located in Section 12, Township 15 North, Range 18 West, Gila Salt River Base and Meridian, Mohave County, Arizona showing the course and distance to a public land survey monument or to a prominent natural object.
2. The type of corner and location monuments used are as follows: Rebar and PVC 1 1/2" x 4'
3. The bearings and distances in degrees and feet between claim corners are as depicted on the map.
4. If the claim is a placer or millsite claim conforming to the public land survey, the legal description of the claim is N/2SW/4NE/4 of Section 12, Township 15 North, Range 18 West, Gila Salt River Base and Meridian, Mohave County, Arizona.

When Recorded Return Document to:

GOLDEN BUCK CANYON, LLC
Post Office Box 292
Lake Havasu City, AZ 86405-0292


LOCATION NOTICE FOR PLACER MINING CLAIM

NOTICE IS HEREBY GIVEN that the Deep Canyon 14-6

claim has been located by Golden Buck Canyon, LLC

whose current mailing address is Post Office Box 292

Lake Havasu City, AZ 86405-0292



The general course of this claim is East to West and it is situated in Mohave County, Arizona.

This claim is 1,320 feet in length and 660 feet in width. This claim runs from the location monument located at the Northeast corner of the claim on which this location notice is posted,

1,320 feet in a Westerly direction to the Northwest corner, 660 feet in a Southerly direction to the Southwest corner, 1,320 feet in a Easterly direction to the Southeast corner and 660 feet in a Northerly direction to the Northeast corner.

This claim is marked by four monuments, one at each corner of the claim.

The location monument on which this notice is posted is situated within

Section 12, Township 15 North, Range 18 West, Gila Salt River Base and Meridian, Arizona.

This claim encompasses the following legal subdivision: N/2SE/4NE/4 of

Section 12, Township 15 North, Range 18 West, Gila Salt River Base and Meridian, Arizona.

The locality of this claim with reference to some natural object or permanent monument and additional information (if any) concerning its locality is as follows: Located By Legal Subdivision As Described Above.

A map, plat or sketch is attached hereto containing the information pursuant to A.R.S. § 27-203.

DATED AND POSTED on the ground this 21st day of April, 20 14.

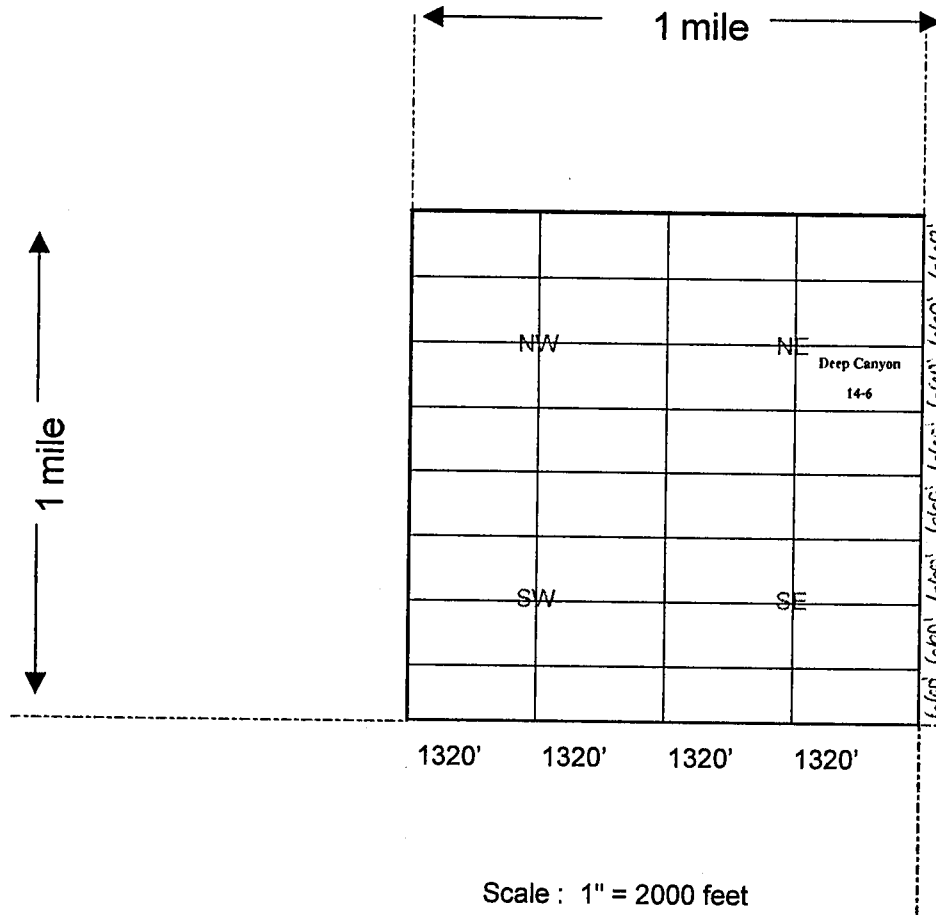
LOCATOR (s) SIGNATURE Lauree Monson Anderson AGENT

AMC4280191

When Recorded Return Document to:

GOLDEN BUCK CANYON, LLC
Post Office Box 292
Lake Havasu City, AZ 86405-0292

MINING CLAIM MAP



Lode () Placer (x)
 Millsite ()
 Tunnelsite ()

RECEIVED
 CLM AZ STATE OFFICE
 2014 APR 25 A 11: 59
 PHOENIX, ARIZONA

AMC 428019

1. The above map depicts the Deep Canyon 14-6 mining claim, which is located in Section 12, Township 15 North, Range 18 West, Gila Salt River Base and Meridian, Mohave County, Arizona showing the course and distance to a public land survey monument or to a prominent natural object.

2. The type of corner and location monuments used are as follows: Rebar and PVC 1 1/2" x 4'

3. The bearings and distances in degrees and feet between claim corners are as depicted on the map.

4. If the claim is a placer or millsite claim conforming to the public land survey, the legal description of the claim is N/2SE/4NE/4 of Section 12, Township 15 North, Range 18 West, Gila Salt River Base and Meridian, Mohave County, Arizona.

When Recorded Return Document to:

GOLDEN BUCK CANYON, LLC
Post Office Box 292
Lake Havasu City, AZ 86405-0292


LOCATION NOTICE FOR PLACER MINING CLAIM

NOTICE IS HEREBY GIVEN that the Deep Canyon 14-7

claim has been located by Golden Buck Canyon, LLC

whose current mailing address is Post Office Box 292

Lake Havasu City, AZ 86405-0292



The general course of this claim is East to West and it is situated in Mohave County, Arizona.

This claim is 1,320 feet in length and 660 feet in width. This claim runs from the location monument located at the Northeast corner of the claim on which this location notice is posted, 1,320 feet in a Westerly direction to the Northwest corner, 660 feet in a Southerly direction to the Southwest corner, 1,320 feet in a Easterly direction to the Southeast corner and 660 feet in a Northerly direction to the Northeast corner.

This claim is marked by four monuments, one at each corner of the claim.

The location monument on which this notice is posted is situated within Section 12, Township 15 North, Range 18 West, Gila Salt River Base and Meridian, Arizona.

This claim encompasses the following legal subdivision: S/2SW/4NE/4 of Section 12, Township 15 North, Range 18 West, Gila Salt River Base and Meridian, Arizona.

The locality of this claim with reference to some natural object or permanent monument and additional information (if any) concerning its locality is as follows: Located By Legal Subdivision As Described Above.

A map, plat or sketch is attached hereto containing the information pursuant to A.R.S. § 27-203.

DATED AND POSTED on the ground this 21st day of April, 20 14.

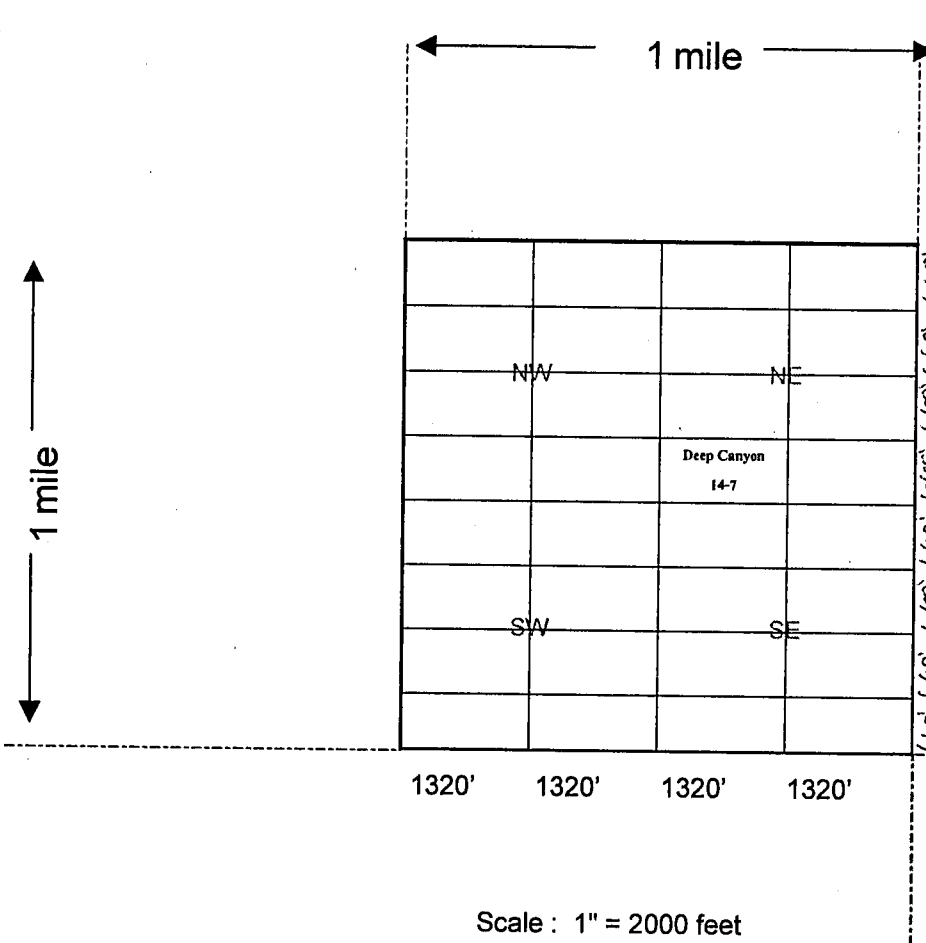
LOCATOR (s) SIGNATURE Lauren Jensen Anderson AGENT

AMC 428020

When Recorded Return Document to:

GOLDEN BUCK CANYON, LLC
Post Office Box 292
Lake Havasu City, AZ 86405-0292

MINING CLAIM MAP



Lode () Placer (x)
Millsite ()
Tunnelsite ()

RECEIVED
GILM AZ STATE OFFICE
2014 APR 25 A 11: 59
PHOENIX, ARIZONA

AMC 428020

1. The above map depicts the Deep Canyon 14-7 mining claim, which is located in Section 12, Township 15 North, Range 18 West, Gila Salt River Base and Meridian, Mohave County, Arizona showing the course and distance to a public land survey monument or to a prominent natural object.
2. The type of corner and location monuments used are as follows: Rebar and PVC 1 1/2" x 4'
3. The bearings and distances in degrees and feet between claim corners are as depicted on the map.
4. If the claim is a placer or millsite claim conforming to the public land survey, the legal description of the claim is S/2SW/4NE/4 of Section 12, Township 15 North, Range 18 West, Gila Salt River Base and Meridian, Mohave County, Arizona.

When Recorded Return Document to:

GOLDEN BUCK CANYON, LLC
Post Office Box 292
Lake Havasu City, AZ 86405-0292


LOCATION NOTICE FOR PLACER MINING CLAIM

NOTICE IS HEREBY GIVEN that the Deep Canyon 14-8

claim has been located by Golden Buck Canyon, LLC

whose current mailing address is Post Office Box 292

Lake Havasu City, AZ 86405-0292



The general course of this claim is East to West and it is situated in Mohave County, Arizona.

This claim is 1,320 feet in length and 660 feet in width. This claim runs from the location monument located at the Northeast corner of the claim on which this location notice is posted, 1,320 feet in a Westerly direction to the Northwest corner, 660 feet in a Southerly direction to the Southwest corner, 1,320 feet in a Easterly direction to the Southeast corner and 660 feet in a Northerly direction to the Northeast corner.

This claim is marked by four monuments, one at each corner of the claim.

The location monument on which this notice is posted is situated within Section 12, Township 15 North, Range 18 West, Gila Salt River Base and Meridian, Arizona.

This claim encompasses the following legal subdivision: S/2SE/4NE/4 of Section 12, Township 15 North, Range 18 West, Gila Salt River Base and Meridian, Arizona.

The locality of this claim with reference to some natural object or permanent monument and additional information (if any) concerning its locality is as follows: Located By Legal Subdivision As Described Above.

A map, plat or sketch is attached hereto containing the information pursuant to A.R.S. § 27-203.

DATED AND POSTED on the ground this 21st day of April, 20 14.

LOCATOR (s) SIGNATURE Laurie J. Jensen Anderson AGENT

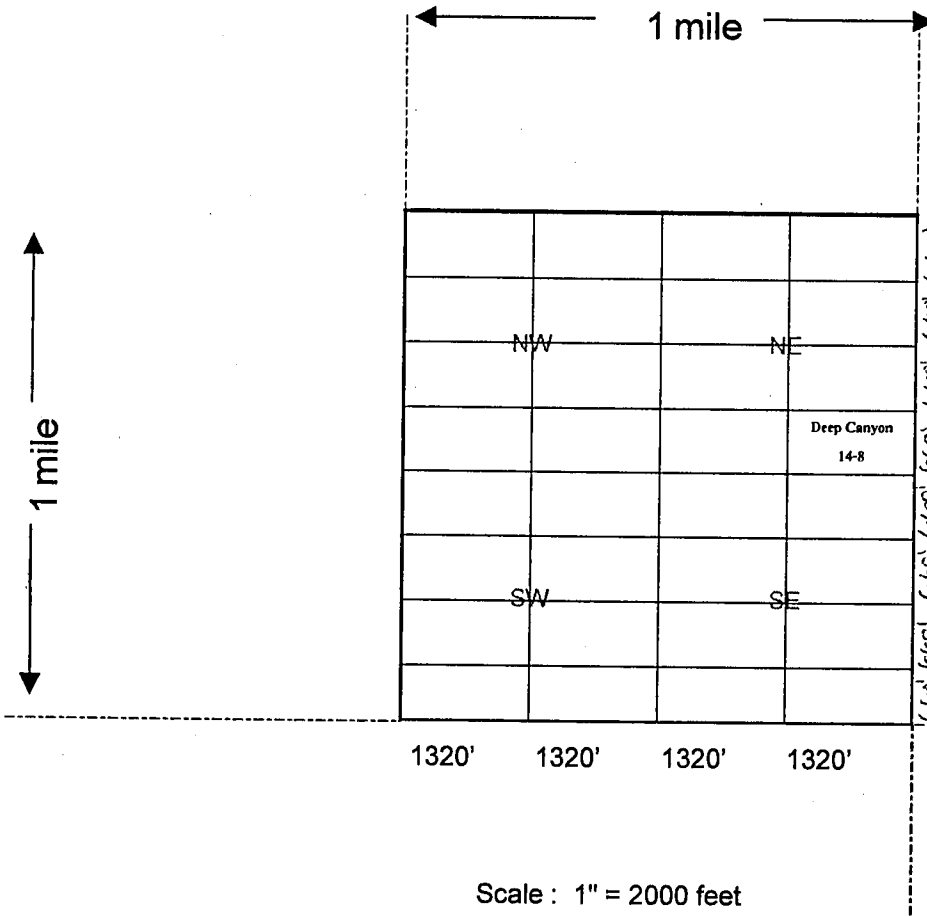
AMC 428021

When Recorded Return Document to:

GOLDEN BUCK CANYON, LLC
Post Office Box 292
Lake Havasu City, AZ 86405-0292

MINING CLAIM MAP

Lode () Placer (x)
Millsite ()
Tunnelsite ()



RECEIVED
BLM AZ STATE OFFICE
2014 APR 25 A 11:59
PHOENIX, ARIZONA

AMC 4280211

Scale : 1" = 2000 feet

1. The above map depicts the Deep Canyon 14-8 mining claim, which is located in Section 12, Township 15 North, Range 18 West, Gila Salt River Base and Meridian, Mohave County, Arizona showing the course and distance to a public land survey monument or to a prominent natural object.

2. The type of corner and location monuments used are as follows: Rebar and PVC 1 1/2" x 4'

3. The bearings and distances in degrees and feet between claim corners are as depicted on the map.

4. If the claim is a placer or millsite claim conforming to the public land survey, the legal description of the claim is S/2SE/4NE/4 of Section 12, Township 15 North, Range 18 West, Gila Salt River Base and Meridian, Mohave County, Arizona.

When Recorded Return Document to:

GOLDEN BUCK CANYON, LLC
Post Office Box 292
Lake Havasu City, AZ 86405-0292

LOCATION NOTICE FOR PLACER MINING CLAIM

NOTICE IS HEREBY GIVEN that the Deep Canyon 15-2

claim has been located by Golden Buck Canyon, LLC

whose current mailing address is Post Office Box 292

Lake Havasu City, AZ 86405-0292

RECEIVED
BLM AZ STATE OFFICE
2014 APR 25 A 11: 59
PHOENIX, ARIZONA
BLM
Date
Stamp

The general course of this claim is East to West and it is situated in Mohave County, Arizona.

This claim is 1,320 feet in length and 660 feet in width. This claim runs from the location monument located at the Northeast corner of the claim on which this location notice is posted,

1,320 feet in a Westerly direction to the Northwest corner, 660 feet in a Southerly direction to the Southwest corner, 1,320 feet in a Easterly direction to the Southeast corner and 660 feet in a Northerly direction to the Northeast corner.

This claim is marked by four monuments, one at each corner of the claim.

The location monument on which this notice is posted is situated within

Section 12, Township 15 North, Range 18 West, Gila Salt River Base and Meridian, Arizona.

This claim encompasses the following legal subdivision: N/2NE/4SE/4 of

Section 12, Township 15 North, Range 18 West, Gila Salt River Base and Meridian, Arizona.

The locality of this claim with reference to some natural object or permanent monument and additional information (if any) concerning its locality is as follows: Located By Legal Subdivision As Described Above.

A map, plat or sketch is attached hereto containing the information pursuant to A.R.S. § 27-203.

DATED AND POSTED on the ground this 21st day of April, 20 14.

LOCATOR (S) SIGNATURE Lawrence P. Johnson Anderson AGENT

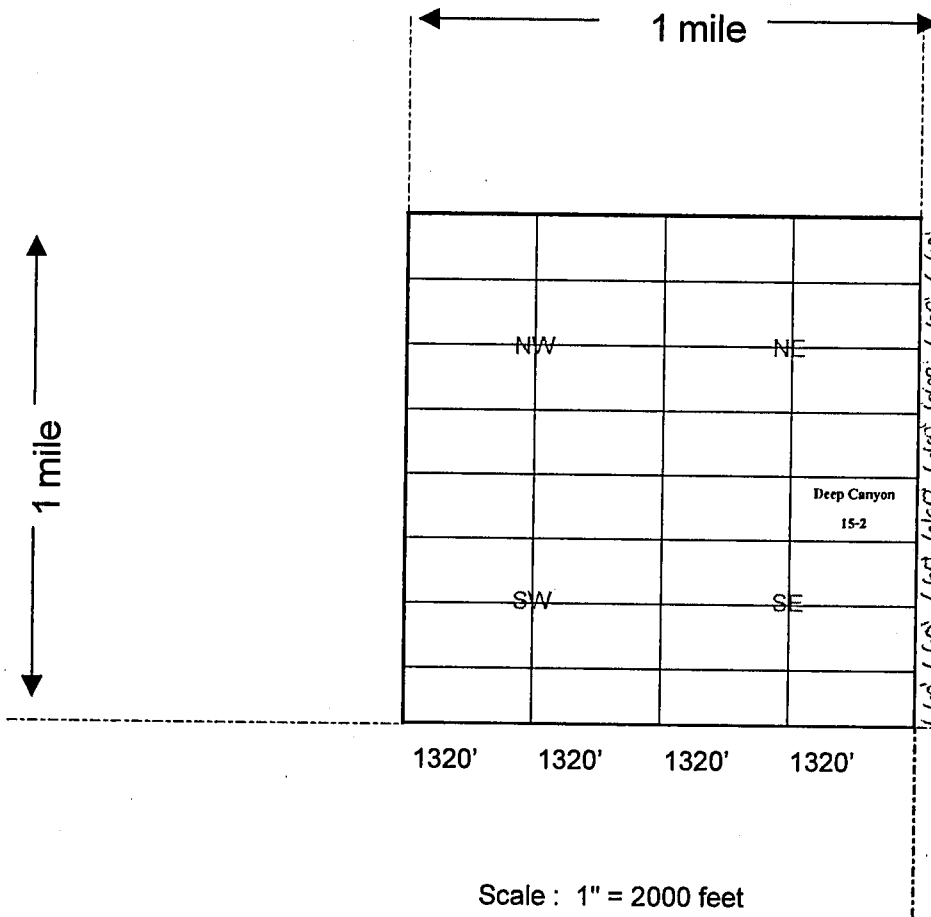
AMC4280221

When Recorded Return Document to:

GOLDEN BUCK CANYON, LLC
Post Office Box 292
Lake Havasu City, AZ 86405-0292

MINING CLAIM MAP

Lode () Placer (x)
Millsite ()
Tunnelsite ()



RECEIVED
GLM AZ STATE OFFICE
2014 APR 25 A 11:59
PHOENIX, ARIZONA

AMC 4280221

1. The above map depicts the Deep Canyon 15-2 mining claim, which is located in Section 12, Township 15 North, Range 18 West, Gila Salt River Base and Meridian, Mohave County, Arizona showing the course and distance to a public land survey monument or to a prominent natural object.

2. The type of corner and location monuments used are as follows: Rebar and PVC 1 1/2" x 4'

3. The bearings and distances in degrees and feet between claim corners are as depicted on the map.

4. If the claim is a placer or millsite claim conforming to the public land survey, the legal description of the claim is N/2NE/4SE/4 of Section 12, Township 15 North, Range 18 West, Gila Salt River Base and Meridian, Mohave County, Arizona.

When Recorded Return Document to:

GOLDEN BUCK CANYON, LLC
Post Office Box 292
Lake Havasu City, AZ 86405-0292

LOCATION NOTICE FOR PLACER MINING CLAIM

NOTICE IS HEREBY GIVEN that the Deep Canyon 15-3

claim has been located by Golden Buck Canyon, LLC

whose current mailing address is Post Office Box 292

Lake Havasu City, AZ 86405-0292

RECEIVED
BLM AZ STATE OFFICE
2014 APR 25 A 11: 59
PHOENIX, ARIZONA
BLM
Date
Stamp

The general course of this claim is East to West and it is situated in Mohave County, Arizona.

This claim is 1,320 feet in length and 660 feet in width. This claim runs from the location monument located at the Northeast corner of the claim on which this location notice is posted, 1,320 feet in a Westerly direction to the Northwest corner, 660 feet in a Southerly direction to the Southwest corner, 1,320 feet in a Easterly direction to the Southeast corner and 660 feet in a Northerly direction to the Northeast corner.

This claim is marked by four monuments, one at each corner of the claim.

The location monument on which this notice is posted is situated within Section 12, Township 15 North, Range 18 West, Gila Salt River Base and Meridian, Arizona.

This claim encompasses the following legal subdivision: S/2NW/4SE/4 of Section 12, Township 15 North, Range 18 West, Gila Salt River Base and Meridian, Arizona.

The locality of this claim with reference to some natural object or permanent monument and additional information (if any) concerning its locality is as follows: Located By Legal Subdivision As Described Above.

A map, plat or sketch is attached hereto containing the information pursuant to A.R.S. § 27-203.

DATED AND POSTED on the ground this 21st day of April, 20 14.

LOCATOR (s) SIGNATURE Laurie Benson Anderson AGENT

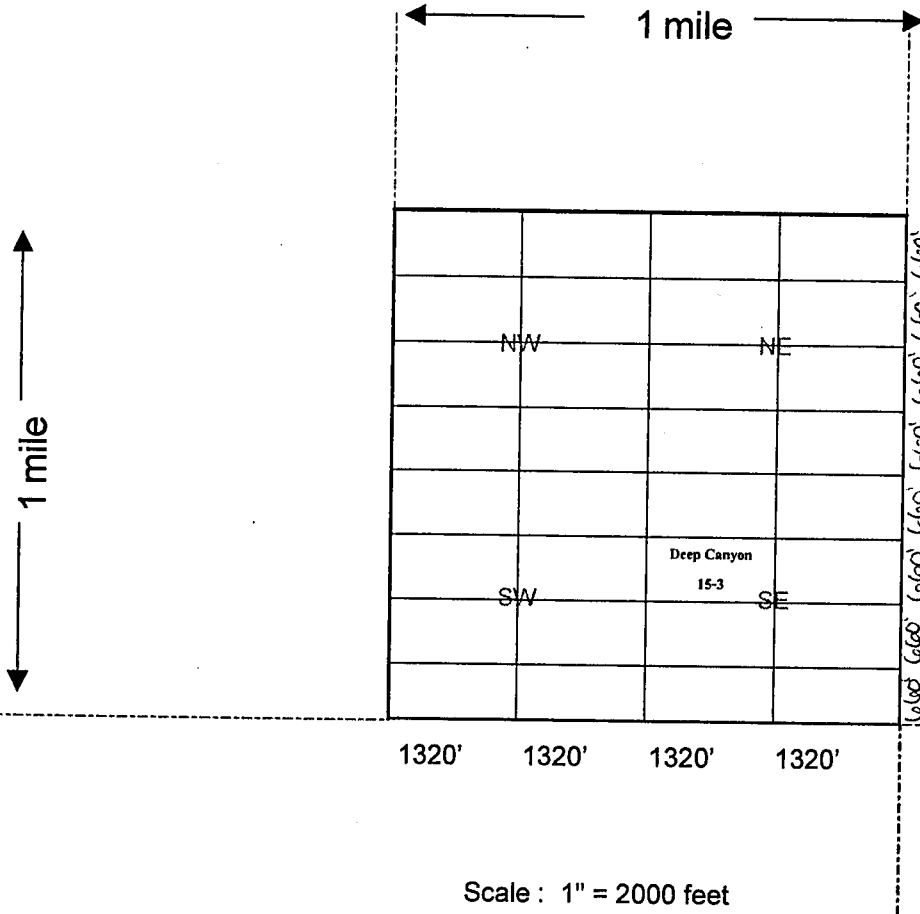
AMC 428023

When Recorded Return Document # 10:

GOLDEN BUCK CANYON, LLC
Post Office Box 292
Lake Havasu City, AZ 86405-0292

MINING CLAIM MAP

Lode () Placer (x)
Millsite ()
Tunnelsite ()



RECEIVED
BLM AZ STATE OFFICE
2014 APR 25 A 11:59
PHOENIX, ARIZONA

AMC 428023

Scale : 1" = 2000 feet

1. The above map depicts the Deep Canyon 15-3 mining claim, which is located in Section 12, Township 15 North, Range 18 West, Gila Salt River Base and Meridian, Mohave County, Arizona showing the course and distance to a public land survey monument or to a prominent natural object.
2. The type of corner and location monuments used are as follows: Rebar and PVC 1 1/2" x 4'
3. The bearings and distances in degrees and feet between claim corners are as depicted on the map.
4. If the claim is a placer or millsite claim conforming to the public land survey, the legal description of the claim is S/2NW/4SE/4 of Section 12, Township 15 North, Range 18 West, Gila Salt River Base and Meridian, Mohave County, Arizona.

When Recorded Return Document to:

GOLDEN BUCK CANYON, LLC
Post Office Box 292
Lake Havasu City, AZ 86405-0292

LOCATION NOTICE FOR PLACER MINING CLAIM

NOTICE IS HEREBY GIVEN that the Deep Canyon 15-4

claim has been located by Golden Buck Canyon, LLC

whose current mailing address is Post Office Box 292

Lake Havasu City, AZ 86405-0292

RECEIVED
BLM AZ STATE OFFICE
2014 APR 25 A 11:59
PHOENIX, ARIZONA
BLM
Date
Stamp

The general course of this claim is East to West and it is situated in Mohave County, Arizona.

This claim is 1,320 feet in length and 660 feet in width. This claim runs from the location monument located at the Northeast corner of the claim on which this location notice is posted,

1,320 feet in a Westerly direction to the Northwest corner, 660 feet in a Southerly direction to the Southwest corner, 1,320 feet in a Easterly direction to the Southeast corner and 660 feet in a Northerly direction to the Northeast corner.

This claim is marked by four monuments, one at each corner of the claim.

The location monument on which this notice is posted is situated within

Section 12, Township 15 North, Range 18 West, Gila Salt River Base and Meridian, Arizona.

This claim encompasses the following legal subdivision: S/2NE/4SE/4 of

Section 12, Township 15 North, Range 18 West, Gila Salt River Base and Meridian, Arizona.

The locality of this claim with reference to some natural object or permanent monument and additional information (if any) concerning its locality is as follows: Located By Legal Subdivision As Described Above.

A map, plat or sketch is attached hereto containing the information pursuant to A.R.S. § 27-203.

DATED AND POSTED on the ground this, 21st day of April, 2014.

LOCATOR (s) SIGNATURE Laura Hansen Anderson, AGENT

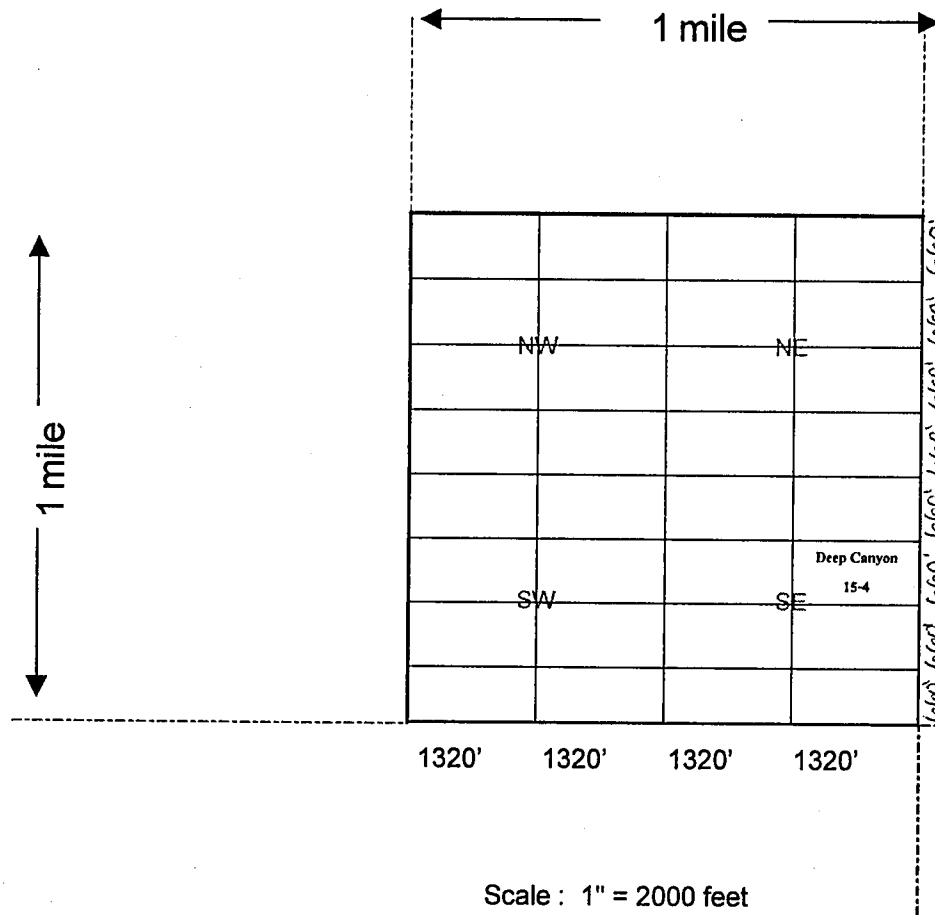
AN0428024

When Recorded Return Document to:

GOLDEN BUCK CANYON, LLC
Post Office Box 292
Lake Havasu City, AZ 86405-0292

MINING CLAIM MAP

Lode () Placer (x)
Millsite ()
Tunnelsite ()



RECEIVED
DLM AZ STATE OFFICE
2014 APR 25 A 11:59
PHOENIX, ARIZONA

AN0428024

1. The above map depicts the Deep Canyon 15-4 mining claim, which is located in Section 12, Township 15 North, Range 18 West, Gila Salt River Base and Meridian, Mohave County, Arizona showing the course and distance to a public land survey monument or to a prominent natural object.

2. The type of corner and location monuments used are as follows: Rebar and PVC 1 1/2" x 4'

3. The bearings and distances in degrees and feet between claim corners are as depicted on the map.

4. If the claim is a placer or millsite claim conforming to the public land survey, the legal description of the claim is S/2NE/4SE/4 of Section 12, Township 15 North, Range 18 West, Gila Salt River Base and Meridian, Mohave County, Arizona.

When Recorded Return Document to:

GOLDEN BUCK CANYON, LLC
Post Office Box 292
Lake Havasu City, AZ 86405-0292

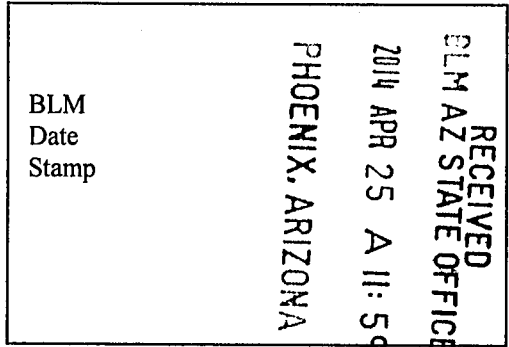
LOCATION NOTICE FOR PLACER MINING CLAIM

NOTICE IS HEREBY GIVEN that the Deep Canyon 15-5

claim has been located by Golden Buck Canyon, LLC

whose current mailing address is Post Office Box 292

Lake Havasu City, AZ 86405-0292



The general course of this claim is East to West and it is situated in Mohave County, Arizona.

This claim is 1,320 feet in length and 660 feet in width. This claim runs from the location monument located at the Northeast corner of the claim on which this location notice is posted, 1,320 feet in a Westerly direction to the Northwest corner, 660 feet in a Southerly direction to the Southwest corner, 1,320 feet in a Easterly direction to the Southeast corner and 660 feet in a Northerly direction to the Northeast corner.

ANC 428025

This claim is marked by four monuments, one at each corner of the claim.

The location monument on which this notice is posted is situated within Section 12, Township 15 North, Range 18 West, Gila Salt River Base and Meridian, Arizona.

This claim encompasses the following legal subdivision: N/2SW/4SE/4 of Section 12, Township 15 North, Range 18 West, Gila Salt River Base and Meridian, Arizona.

The locality of this claim with reference to some natural object or permanent monument and additional information (if any) concerning its locality is as follows: Located By Legal Subdivision As Described Above.

A map, plat or sketch is attached hereto containing the information pursuant to A.R.S. § 27-203.

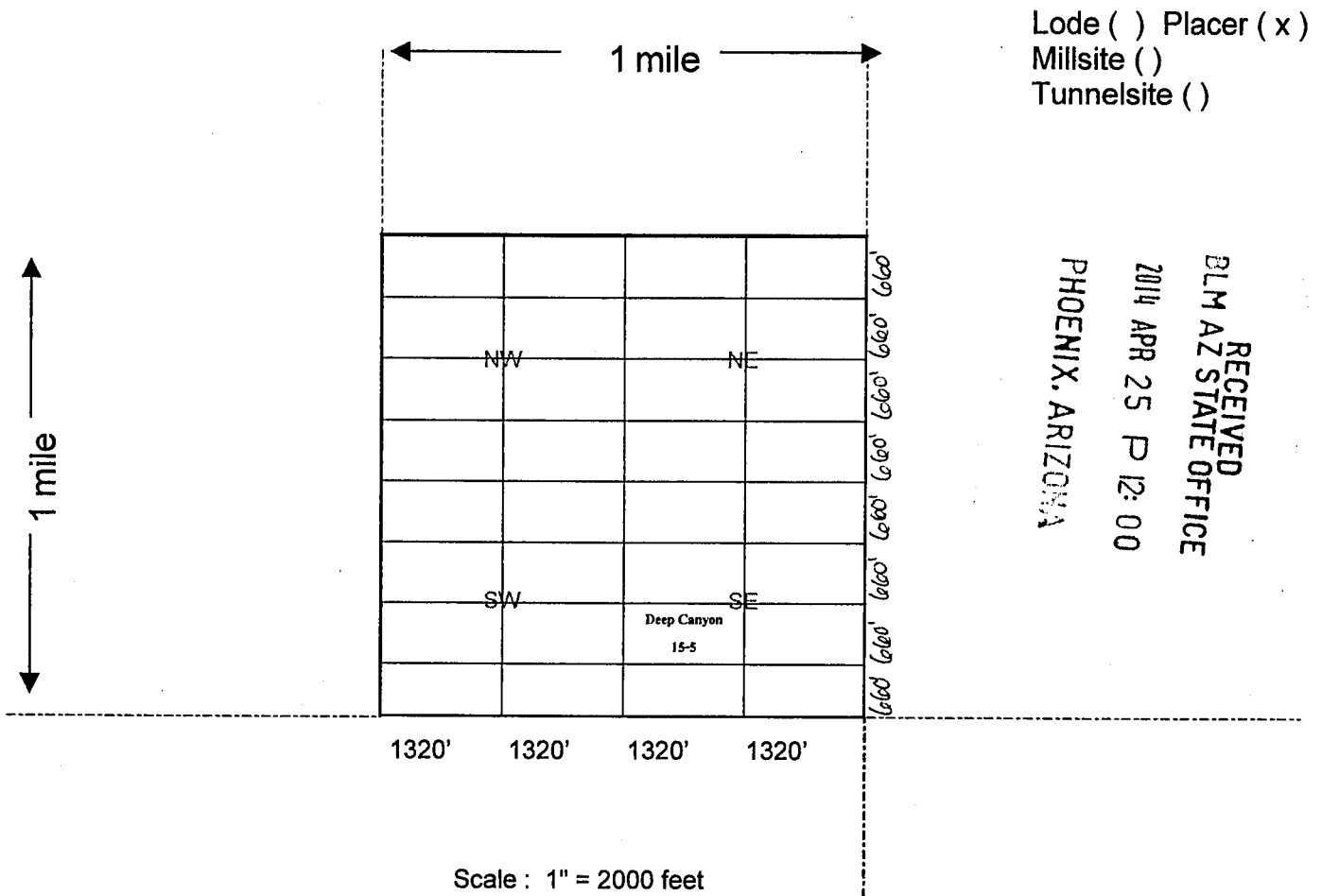
DATED AND POSTED on the ground this 21st day of April, 20 14.

LOCATOR (s) SIGNATURE *Laurel Jensen Anderson* AGENT

When Recorded Return Document to:

GOLDEN BUCK CANYON, LLC
Post Office Box 292
Lake Havasu City, AZ 86405-0292

MINING CLAIM MAP



1. The above map depicts the Deep Canyon 15-5 mining claim, which is located in Section 12, Township 15 North, Range 18 West, Gila Salt River Base and Meridian, Mohave County, Arizona showing the course and distance to a public land survey monument or to a prominent natural object.
2. The type of corner and location monuments used are as follows: Rebar and PVC 1 1/2" x 4'
3. The bearings and distances in degrees and feet between claim corners are as depicted on the map.
4. If the claim is a placer or millsite claim conforming to the public land survey, the legal description of the claim is N/2SW/4SE/4 of Section 12, Township 15 North, Range 18 West, Gila Salt River Base and Meridian, Mohave County, Arizona.

When Recorded Return Document to:

GOLDEN BUCK CANYON, LLC
Post Office Box 292
Lake Havasu City, AZ 86405-0292

LOCATION NOTICE FOR PLACER MINING CLAIM

NOTICE IS HEREBY GIVEN that the Deep Canyon 15-6

claim has been located by Golden Buck Canyon, LLC

whose current mailing address is Post Office Box 292

Lake Havasu City, AZ 86405-0292

BLM Date Stamp	RECEIVED BLM AZ STATE OFFICE 2014 APR 25 P 12:00 PHOENIX, ARIZONA
----------------------	--

The general course of this claim is East to West and it is situated in Mohave County, Arizona.

This claim is 1,320 feet in length and 660 feet in width. This claim runs from the location monument located at the Northeast corner of the claim on which this location notice is posted, 1,320 feet in a Westerly direction to the Northwest corner, 660 feet in a Southerly direction to the Southwest corner, 1,320 feet in a Easterly direction to the Southeast corner and 660 feet in a Northerly direction to the Northeast corner.

This claim is marked by four monuments, one at each corner of the claim.

The location monument on which this notice is posted is situated within Section 12, Township 15 North, Range 18 West, Gila Salt River Base and Meridian, Arizona.

This claim encompasses the following legal subdivision: N/2SE/4SE/4 of Section 12, Township 15 North, Range 18 West, Gila Salt River Base and Meridian, Arizona.

The locality of this claim with reference to some natural object or permanent monument and additional information (if any) concerning its locality is as follows: Located By Legal Subdivision As Described Above.

A map, plat or sketch is attached hereto containing the information pursuant to A.R.S. § 27-203.

DATED AND POSTED on the ground this 21st day of April, 2014.

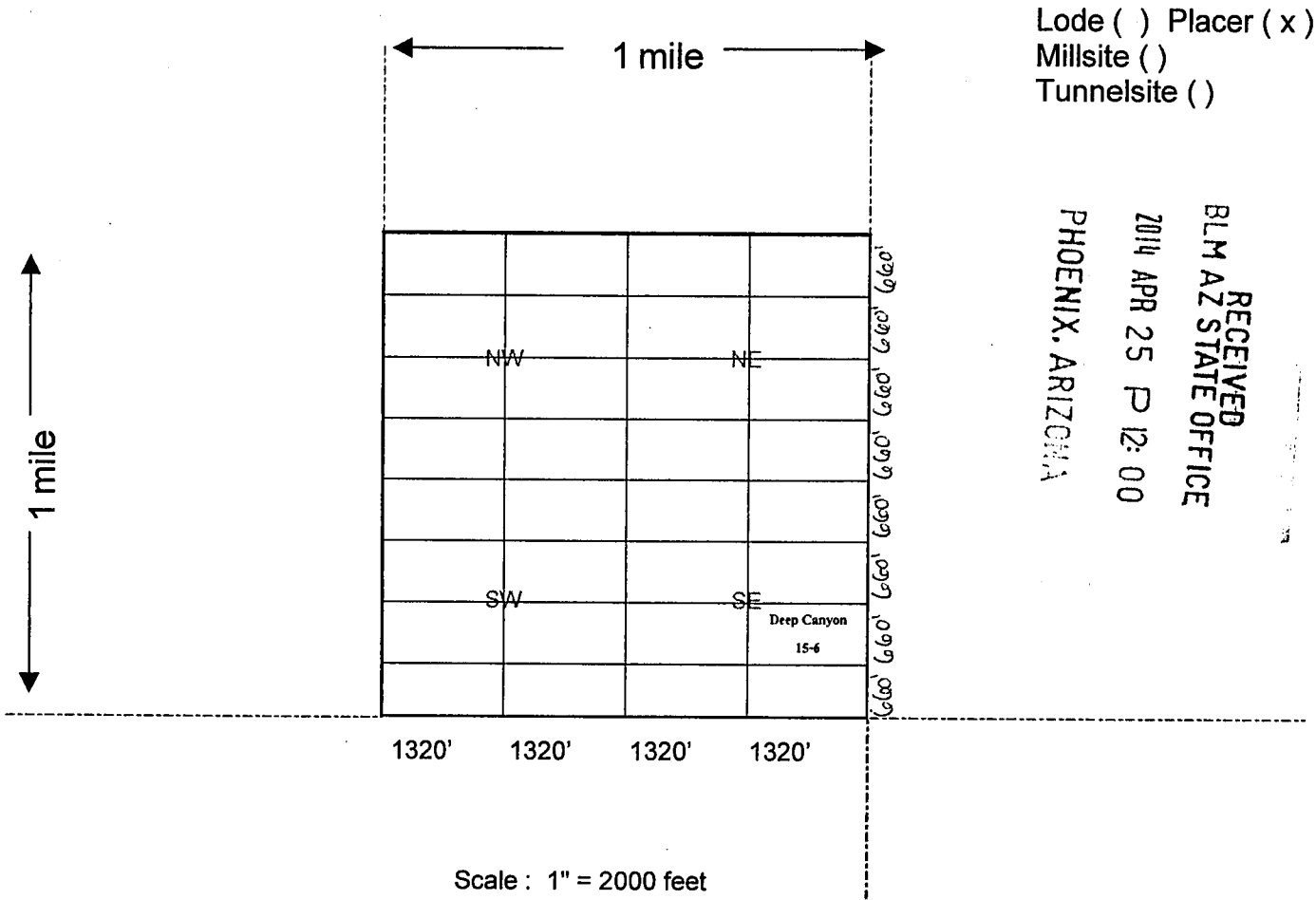
LOCATOR (s) SIGNATURE Lauri Peterson Anderson AGENT

AMC428026

When Recorded Return Document to:

GOLDEN BUCK CANYON, LLC
Post Office Box 292
Lake Havasu City, AZ 86405-0292

MINING CLAIM MAP



1. The above map depicts the Deep Canyon 15-6 mining claim, which is located in Section 12, Township 15 North, Range 18 West, Gila Salt River Base and Meridian, Mohave County, Arizona showing the course and distance to a public land survey monument or to a prominent natural object.

2. The type of corner and location monuments used are as follows: Rebar and PVC 1 1/2" x 4'

3. The bearings and distances in degrees and feet between claim corners are as depicted on the map.

4. If the claim is a placer or millsite claim conforming to the public land survey, the legal description of the claim is N/2SE/4SE/4 of Section 12, Township 15 North, Range 18 West, Gila Salt River Base and Meridian, Mohave County, Arizona.

When Recorded Return Document to:

GOLDEN BUCK CANYON, LLC
Post Office Box 292
Lake Havasu City, AZ 86405-0292

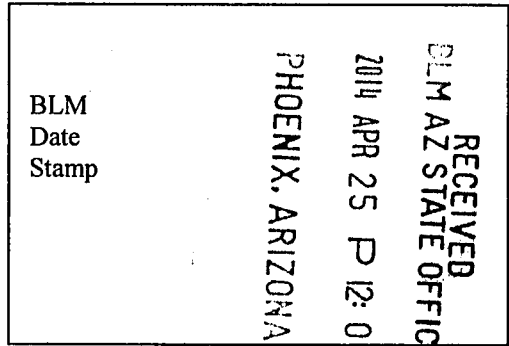
LOCATION NOTICE FOR PLACER MINING CLAIM

NOTICE IS HEREBY GIVEN that the Deep Canyon 15-7

claim has been located by Golden Buck Canyon, LLC

whose current mailing address is Post Office Box 292

Lake Havasu City, AZ 86405-0292



The general course of this claim is East to West and it is situated in Mohave County, Arizona.

This claim is 1,320 feet in length and 660 feet in width. This claim runs from the location monument located at the Northeast corner of the claim on which this location notice is posted, 1,320 feet in a Westerly direction to the Northwest corner, 660 feet in a Southerly direction to the Southwest corner, 1,320 feet in a Easterly direction to the Southeast corner and 660 feet in a Northerly direction to the Northeast corner.

This claim is marked by four monuments, one at each corner of the claim.

The location monument on which this notice is posted is situated within Section 12, Township 15 North, Range 18 West, Gila Salt River Base and Meridian, Arizona.

This claim encompasses the following legal subdivision: S/2SW/4SE/4 of Section 12, Township 15 North, Range 18 West, Gila Salt River Base and Meridian, Arizona.

The locality of this claim with reference to some natural object or permanent monument and additional information (if any) concerning its locality is as follows: Located By Legal Subdivision As Described Above.

A map, plat or sketch is attached hereto containing the information pursuant to A.R.S. § 27-203.

DATED AND POSTED on the ground this 21st day of April, 20 14.

LOCATOR (s) SIGNATURE Laurie Benson Anderson AGENT

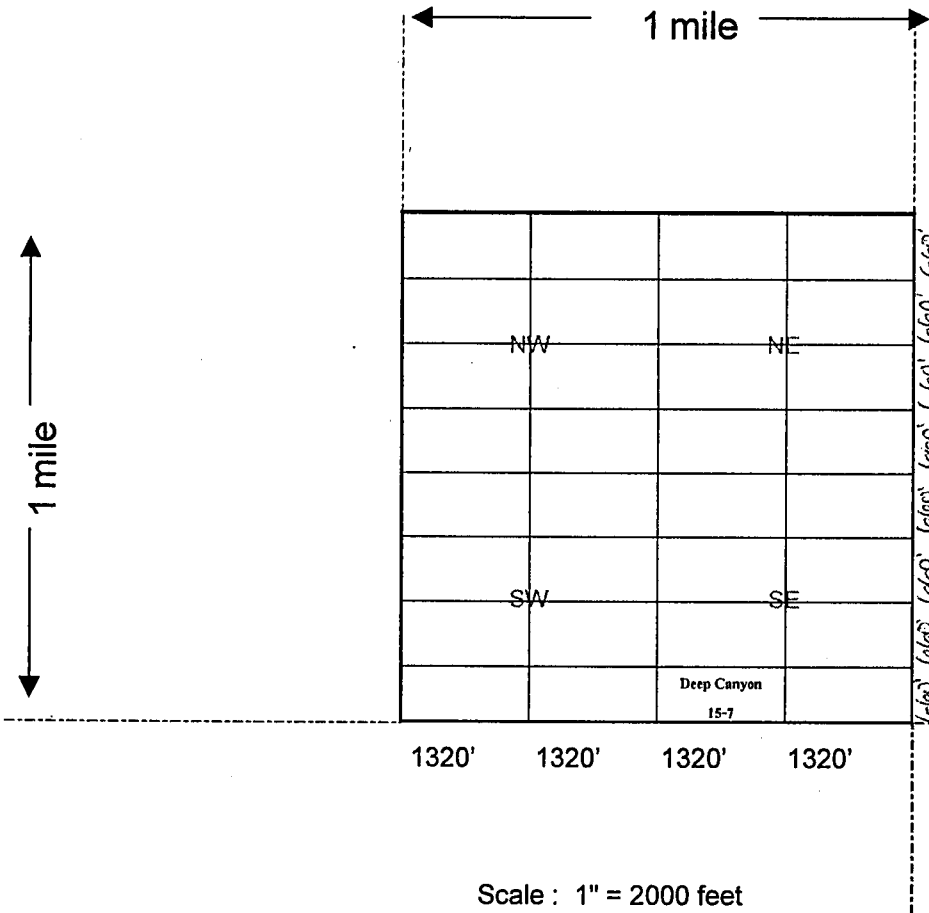
AMC4280271

When Recorded Return Document to:

GOLDEN BUCK CANYON, LLC
Post Office Box 292
Lake Havasu City, AZ 86405-0292

MINING CLAIM MAP

Lode () Placer (x)
Millsite ()
Tunnelsite ()



RECEIVED
BLM AZ STATE OFFICE
2014 APR 25 P 12:00
PHOENIX, ARIZONA

AMC4280271

1. The above map depicts the Deep Canyon 15-7 mining claim, which is located in Section 12, Township 15 North, Range 18 West, Gila Salt River Base and Meridian, Mohave County, Arizona showing the course and distance to a public land survey monument or to a prominent natural object.

2. The type of corner and location monuments used are as follows: Rebar and PVC 1 1/2" x 4'

3. The bearings and distances in degrees and feet between claim corners are as depicted on the map.

4. If the claim is a placer or millsite claim conforming to the public land survey, the legal description of the claim is S/2SW/4SE/4 of Section 12, Township 15 North, Range 18 West, Gila Salt River Base and Meridian, Mohave County, Arizona.

When Recorded Return Document to:

GOLDEN BUCK CANYON, LLC
Post Office Box 292
Lake Havasu City, AZ 86405-0292

LOCATION NOTICE FOR PLACER MINING CLAIM

NOTICE IS HEREBY GIVEN that the Deep Canyon 15-8

claim has been located by Golden Buck Canyon, LLC

whose current mailing address is Post Office Box 292

Lake Havasu City, AZ 86405-0292

RECEIVED
BLM AZ STATE OFFICE
2014 APR 25 P 12:00
PHOENIX, ARIZONA
BLM
Date
Stamp

The general course of this claim is East to West and it is situated in Mohave County, Arizona.

This claim is 1,320 feet in length and 660 feet in width. This claim runs from the location monument located at the Northeast corner of the claim on which this location notice is posted, 1,320 feet in a Westerly direction to the Northwest corner, 660 feet in a Southerly direction to the Southwest corner, 1,320 feet in a Easterly direction to the Southeast corner and 660 feet in a Northerly direction to the Northeast corner.

This claim is marked by four monuments, one at each corner of the claim.

The location monument on which this notice is posted is situated within Section 12, Township 15 North, Range 18 West, Gila Salt River Base and Meridian, Arizona.

This claim encompasses the following legal subdivision: S/2SE/4SE/4 of Section 12, Township 15 North, Range 18 West, Gila Salt River Base and Meridian, Arizona.

The locality of this claim with reference to some natural object or permanent monument and additional information (if any) concerning its locality is as follows: Located By Legal Subdivision As Described Above.

A map, plat or sketch is attached hereto containing the information pursuant to A.R.S. § 27-203.

DATED AND POSTED on the ground this 21st day of April, 2014.

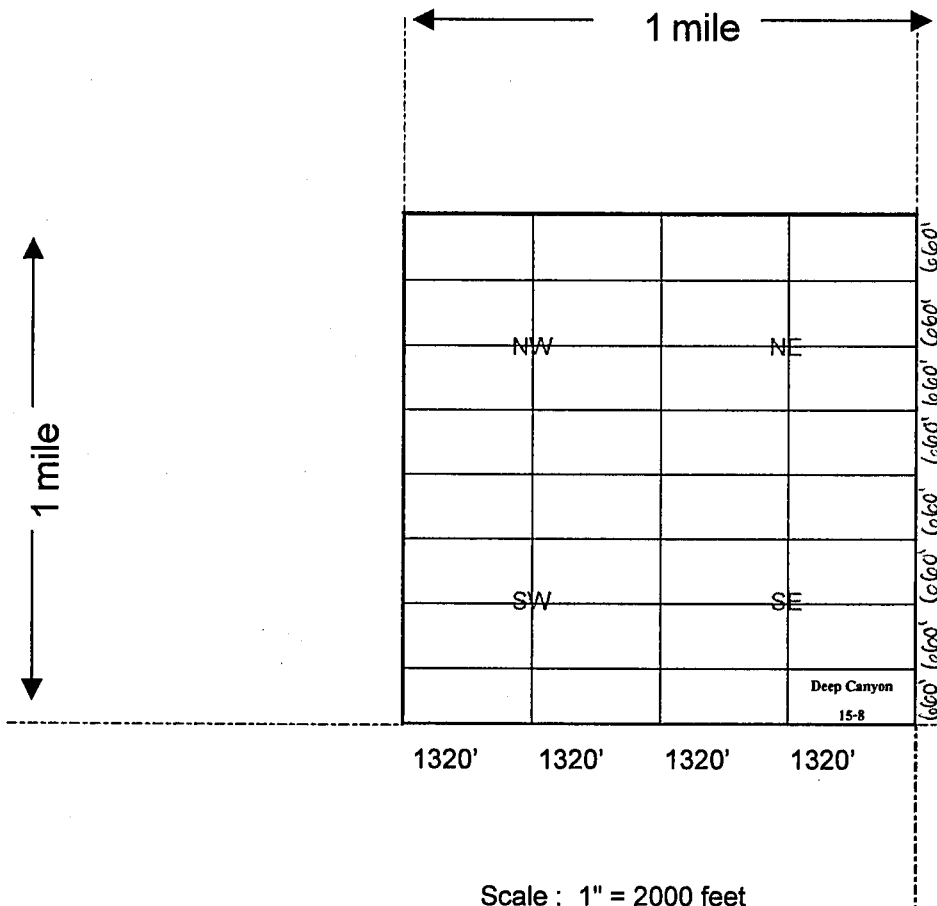
LOCATOR (s) SIGNATURE Laura Monson Anderson AGENT

AMC428028

When Recorded Return Document to:

GOLDEN BUCK CANYON, LLC
Post Office Box 292
Lake Havasu City, AZ 86405-0292

MINING CLAIM MAP



Lode () Placer (x)
Millsite ()
Tunnelsite ()

RECEIVED
CLM AZ STATE OFFICE
2014 APR 25 P 12:00
PHOENIX, ARIZONA

AMC428028

1. The above map depicts the Deep Canyon 15-8 mining claim, which is located in Section 12, Township 15 North, Range 18 West, Gila Salt River Base and Meridian, Mohave County, Arizona showing the course and distance to a public land survey monument or to a prominent natural object.

2. The type of corner and location monuments used are as follows: Rebar and PVC 1 1/2" x 4'

3. The bearings and distances in degrees and feet between claim corners are as depicted on the map.

4. If the claim is a placer or millsite claim conforming to the public land survey, the legal description of the claim is S/2SE/4SE/4 of Section 12, Township 15 North, Range 18 West, Gila Salt River Base and Meridian, Mohave County, Arizona.

When Recorded Return Document to:

GOLDEN BUCK CANYON, LLC
Post Office Box 292
Lake Havasu City, AZ 86405-0292

LOCATION NOTICE FOR PLACER MINING CLAIM

NOTICE IS HEREBY GIVEN that the Deep Canyon 16-2

claim has been located by Golden Buck Canyon, LLC
whose current mailing address is Post Office Box 292
Lake Havasu City, AZ 86405-0292

RECEIVED
BLM AZ STATE OFFICE
2014 APR 25 P 12:00
PHOENIX, ARIZONA
BLM
Date
Stamp

The general course of this claim is East to West and it is situated in
Mohave County, Arizona.

This claim is 1,320 feet in length and 660 feet in width. This claim runs from the location
monument located at the Northeast corner of the claim on which this location notice is posted,
1,320 feet in a Westerly direction to the Northwest corner, 660 feet in a Southerly
direction to the Southwest corner, 1,320 feet in a Easterly direction to the
Southeast corner and 660 feet in a Northerly direction to the Northeast corner.

This claim is marked by four monuments, one at each corner of the claim.

The location monument on which this notice is posted is situated within
Section 12, Township 15 North, Range 18 West, Gila Salt River Base and Meridian, Arizona.

This claim encompasses the following legal subdivision: N/2NE/4SW/4 of
Section 12, Township 15 North, Range 18 West, Gila Salt River Base and Meridian, Arizona.

The locality of this claim with reference to some natural object or permanent monument and additional
information (if any) concerning its locality is as follows: Located By Legal Subdivision As Described Above.

A map, plat or sketch is attached hereto containing the information pursuant to A.R.S. § 27-203.

DATED AND POSTED on the ground this 21st day of April, 20 14.

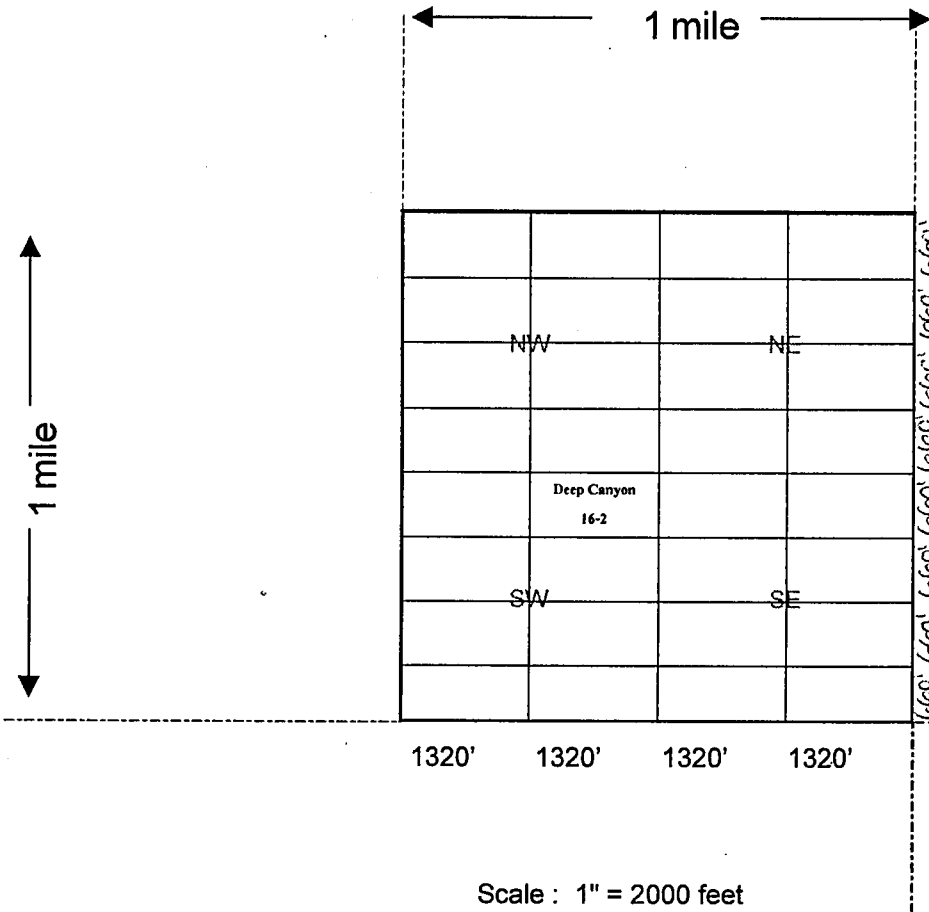
LOCATOR (s) SIGNATURE *Lauree Howard Anderson* AGENT

ANC 428029

When Recorded Return Document:

GOLDEN BUCK CANYON, LLC
Post Office Box 292
Lake Havasu City, AZ 86405-0292

MINING CLAIM MAP



Lode () Placer (x)
Millsite ()
Tunnelsite ()

RECEIVED
DLM AZ STATE OFFICE
2014 APR 25 P 12: 00
PHOENIX, ARIZONA

AMC 428029

1. The above map depicts the Deep Canyon 16-2 mining claim, which is located in Section 12, Township 15 North, Range 18 West, Gila Salt River Base and Meridian, Mohave County, Arizona showing the course and distance to a public land survey monument or to a prominent natural object.

2. The type of corner and location monuments used are as follows: Rebar and PVC 1 1/2" x 4'

3. The bearings and distances in degrees and feet between claim corners are as depicted on the map.

4. If the claim is a placer or millsite claim conforming to the public land survey, the legal description of the claim is N/2NE/4SW/4 of Section 12, Township 15 North, Range 18 West, Gila Salt River Base and Meridian, Mohave County, Arizona.

When Recorded Return Document to:

GOLDEN BUCK CANYON, LLC
Post Office Box 292
Lake Havasu City, AZ 86405-0292

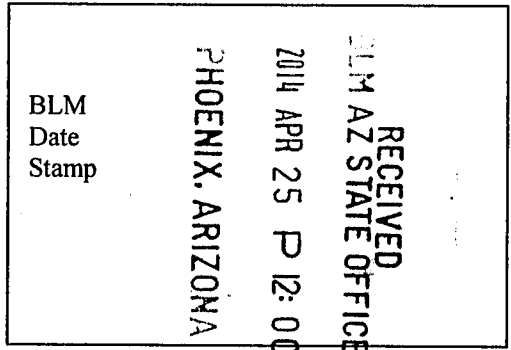
LOCATION NOTICE FOR PLACER MINING CLAIM

NOTICE IS HEREBY GIVEN that the Deep Canyon 16-3

claim has been located by Golden Buck Canyon, LLC

whose current mailing address is Post Office Box 292

Lake Havasu City, AZ 86405-0292



The general course of this claim is East to West and it is situated in Mohave County, Arizona.

This claim is 1,320 feet in length and 660 feet in width. This claim runs from the location monument located at the Northeast corner of the claim on which this location notice is posted, 1,320 feet in a Westerly direction to the Northwest corner, 660 feet in a Southerly direction to the Southwest corner, 1,320 feet in a Easterly direction to the Southeast corner and 660 feet in a Northerly direction to the Northeast corner.

This claim is marked by four monuments, one at each corner of the claim.

The location monument on which this notice is posted is situated within Section 12, Township 15 North, Range 18 West, Gila Salt River Base and Meridian, Arizona.

This claim encompasses the following legal subdivision: S/2NW/4SW/4 of Section 12, Township 15 North, Range 18 West, Gila Salt River Base and Meridian, Arizona.

The locality of this claim with reference to some natural object or permanent monument and additional information (if any) concerning its locality is as follows: Located By Legal Subdivision As Described Above.

A map, plat or sketch is attached hereto containing the information pursuant to A.R.S. § 27-203.

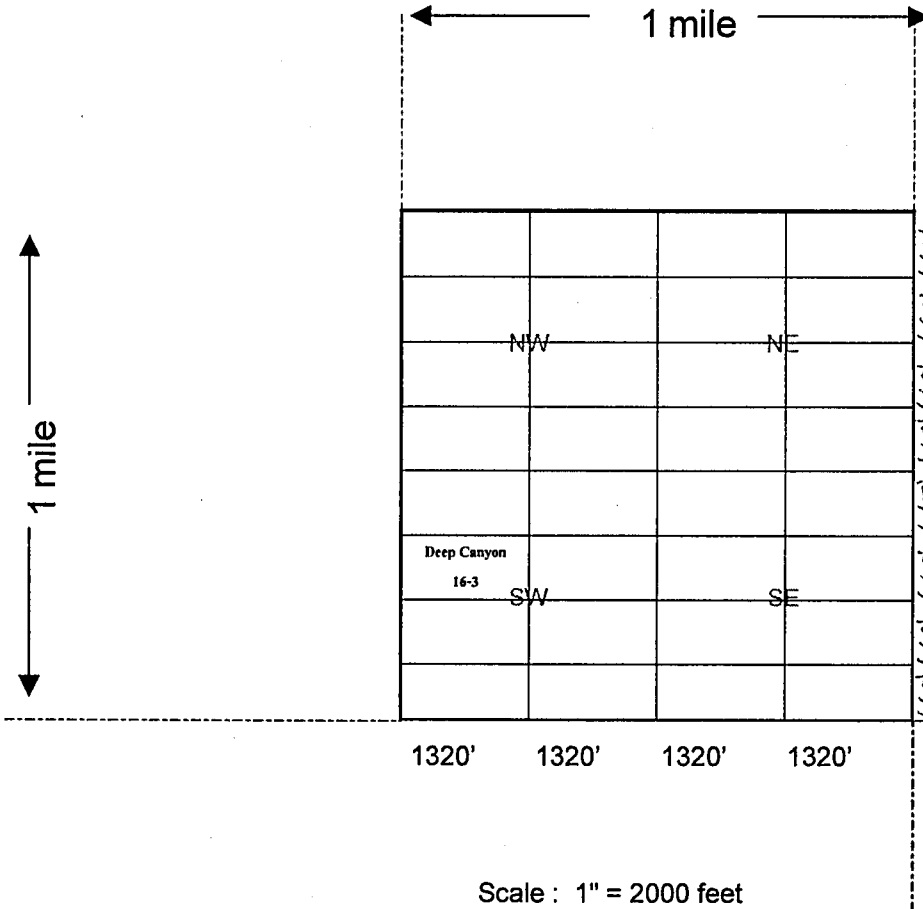
DATED AND POSTED on the ground this 21st day of April, 20 14.

LOCATOR (s) SIGNATURE *Lauree Peterson Anderson* AGENT

AHC428030

GOLDEN BUCK CANYON, LLC
Post Office Box 292
Lake Havasu City, AZ 86405-0292

MINING CLAIM MAP



Lode () Placer (x)
Millsite ()
Tunnelsite ()

RECEIVED
CLM AZ STATE OFFICE
2014 APR 25 P 12:00
PHOENIX, ARIZONA

AMC 428030

1. The above map depicts the Deep Canyon 16-3 mining claim, which is located in Section 12, Township 15 North, Range 18 West, Gila Salt River Base and Meridian, Mohave County, Arizona showing the course and distance to a public land survey monument or to a prominent natural object.
2. The type of corner and location monuments used are as follows: Rebar and PVC 1 1/2" x 4'
3. The bearings and distances in degrees and feet between claim corners are as depicted on the map.
4. If the claim is a placer or millsite claim conforming to the public land survey, the legal description of the claim is S/2NW/4SW/4 of Section 12, Township 15 North, Range 18 West, Gila Salt River Base and Meridian, Mohave County, Arizona.

When Recorded Return Document to:

GOLDEN BUCK CANYON, LLC
Post Office Box 292
Lake Havasu City, AZ 86405-0292

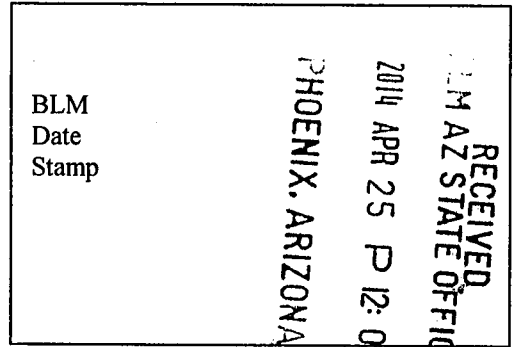
LOCATION NOTICE FOR PLACER MINING CLAIM

NOTICE IS HEREBY GIVEN that the Deep Canyon 16-4

claim has been located by Golden Buck Canyon, LLC

whose current mailing address is Post Office Box 292

Lake Havasu City, AZ 86405-0292



The general course of this claim is East to West and it is situated in Mohave County, Arizona.

This claim is 1,320 feet in length and 660 feet in width. This claim runs from the location monument located at the Northeast corner of the claim on which this location notice is posted,

1,320 feet in a Westerly direction to the Northwest corner, 660 feet in a Southerly direction to the Southwest corner, 1,320 feet in a Easterly direction to the Southeast corner and 660 feet in a Northerly direction to the Northeast corner.

This claim is marked by four monuments, one at each corner of the claim.

The location monument on which this notice is posted is situated within

Section 12, Township 15 North, Range 18 West, Gila Salt River Base and Meridian, Arizona.

This claim encompasses the following legal subdivision: S/2NE/4SW/4 of

Section 12, Township 15 North, Range 18 West, Gila Salt River Base and Meridian, Arizona.

The locality of this claim with reference to some natural object or permanent monument and additional information (if any) concerning its locality is as follows: Located By Legal Subdivision As Described Above.

A map, plat or sketch is attached hereto containing the information pursuant to A.R.S. § 27-203.

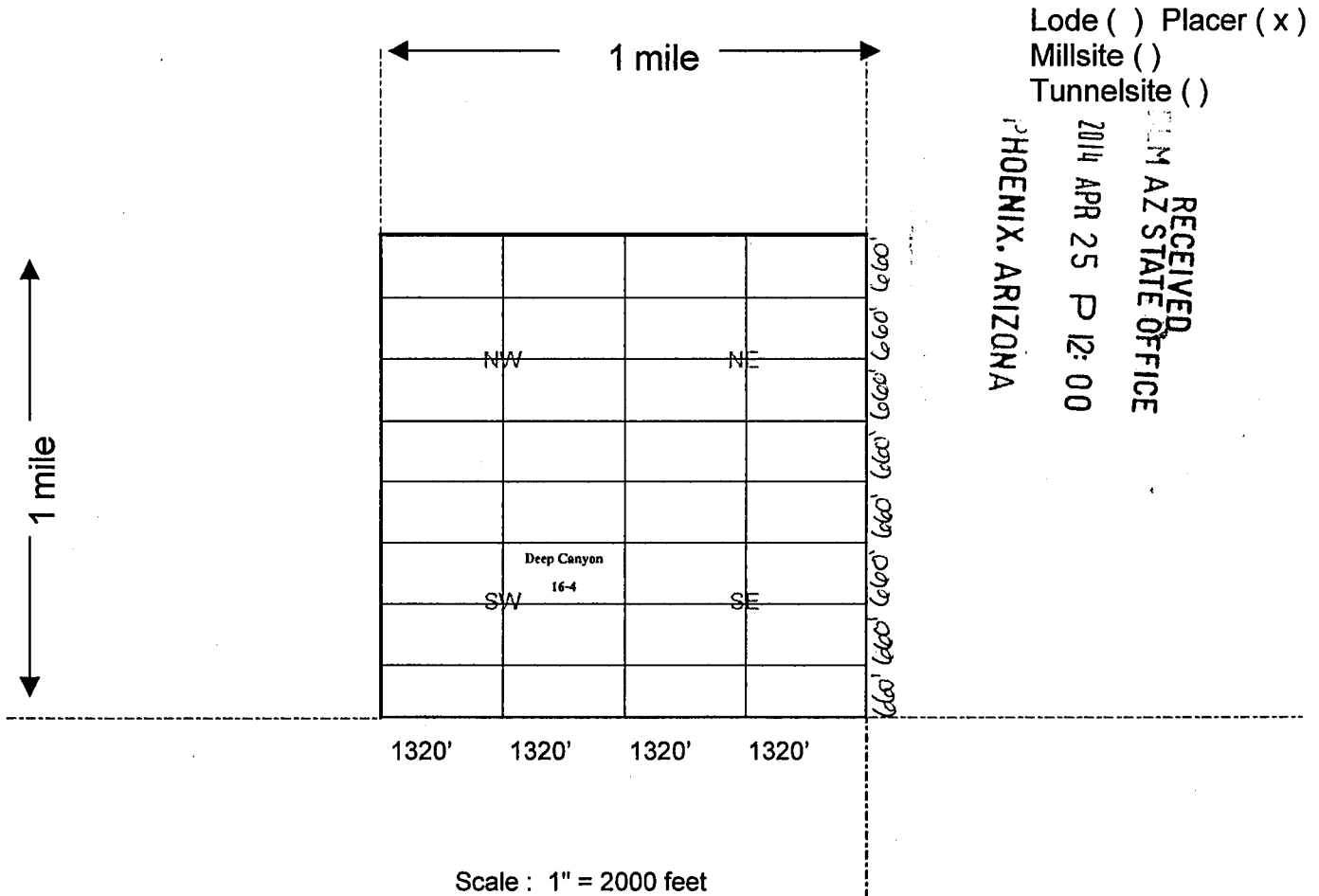
DATED AND POSTED on the ground this 21st day of April, 20 14.

LOCATOR (s) SIGNATURE Lauree Hovson Anderson AGENT

AMC428031

GOLDEN BUCK CANYON, LLC
Post Office Box 292
Lake Havasu City, AZ 86405-0292

MINING CLAIM MAP



1. The above map depicts the Deep Canyon 16-4 mining claim, which is located in Section 12, Township 15 North, Range 18 West, Gila Salt River Base and Meridian, Mohave County, Arizona showing the course and distance to a public land survey monument or to a prominent natural object.
2. The type of corner and location monuments used are as follows: Rebar and PVC 1 1/2" x 4'
3. The bearings and distances in degrees and feet between claim corners are as depicted on the map.
4. If the claim is a placer or millsite claim conforming to the public land survey, the legal description of the claim is S/2NE/4SW/4 of Section 12, Township 15 North, Range 18 West, Gila Salt River Base and Meridian, Mohave County, Arizona.

When Recorded Return Document to:

GOLDEN BUCK CANYON, LLC
Post Office Box 292
Lake Havasu City, AZ 86405-0292

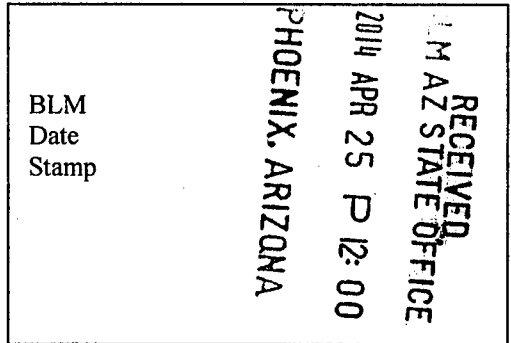
LOCATION NOTICE FOR PLACER MINING CLAIM

NOTICE IS HEREBY GIVEN that the Deep Canyon 16-5

claim has been located by Golden Buck Canyon, LLC

whose current mailing address is Post Office Box 292

Lake Havasu City, AZ 86405-0292



The general course of this claim is East to West and it is situated in Mohave County, Arizona.

This claim is 1,320 feet in length and 660 feet in width. This claim runs from the location monument located at the Northeast corner of the claim on which this location notice is posted,

1,320 feet in a Westerly direction to the Northwest corner, 660 feet in a Southerly direction to the Southwest corner, 1,320 feet in a Easterly direction to the Southeast corner and 660 feet in a Northerly direction to the Northeast corner.

This claim is marked by four monuments, one at each corner of the claim.

The location monument on which this notice is posted is situated within Section 12, Township 15 North, Range 18 West, Gila Salt River Base and Meridian, Arizona.

This claim encompasses the following legal subdivision: N/2SW/4SW/4 of Section 12, Township 15 North, Range 18 West, Gila Salt River Base and Meridian, Arizona.

The locality of this claim with reference to some natural object or permanent monument and additional information (if any) concerning its locality is as follows: Located By Legal Subdivision As Described Above.

A map, plat or sketch is attached hereto containing the information pursuant to A.R.S. § 27-203.

DATED AND POSTED on the ground this 21st day of April, 20 14.

LOCATOR (s) SIGNATURE Cherrise Peterson Anderson, AGENT

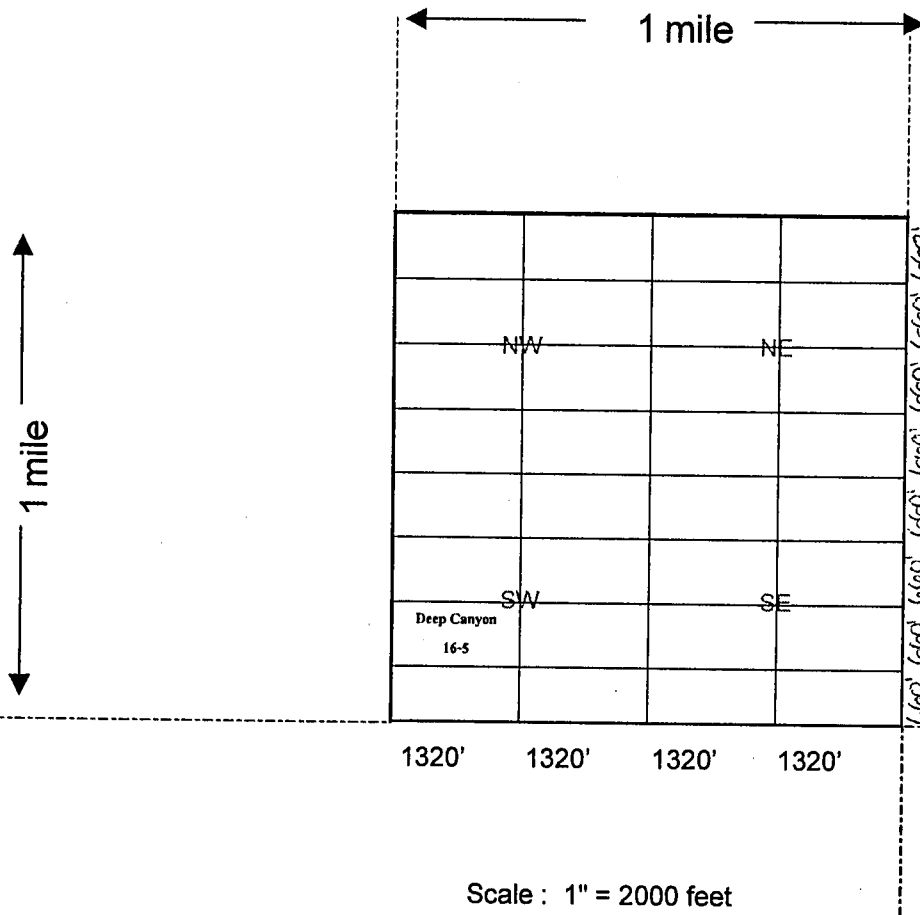
AMC 428032

When Recorded Return Document to:

GOLDEN BUCK CANYON, LLC
Post Office Box 292
Lake Havasu City, AZ 86405-0292

MINING CLAIM MAP

Lode () Placer (x)
Millsite ()
Tunnelsite ()



RECEIVED
LM AZ STATE OFFICE
2014 APR 25 P 12: 00
PHOENIX, ARIZONA

AMC428032

1. The above map depicts the Deep Canyon 16-5 mining claim, which is located in Section 12, Township 15 North, Range 18 West, Gila Salt River Base and Meridian, Mohave County, Arizona showing the course and distance to a public land survey monument or to a prominent natural object.
2. The type of corner and location monuments used are as follows: Rebar and PVC 1 1/2" x 4'
3. The bearings and distances in degrees and feet between claim corners are as depicted on the map.
4. If the claim is a placer or millsite claim conforming to the public land survey, the legal description of the claim is N/2SW/4SW/4 of Section 12, Township 15 North, Range 18 West, Gila Salt River Base and Meridian, Mohave County, Arizona.

When Recorded Return Document

GOLDEN BUCK CANYON, LLC
Post Office Box 292
Lake Havasu City, AZ 86405-0292

LOCATION NOTICE FOR PLACER MINING CLAIM

NOTICE IS HEREBY GIVEN that the Deep Canyon 16-6

claim has been located by Golden Buck Canyon, LLC

whose current mailing address is Post Office Box 292

Lake Havasu City, AZ 86405-0292

RECEIVED
BLM AZ STATE OFFICE
2014 APR 25 P 12:00
PHOENIX, ARIZONA
BLM
Date
Stamp

The general course of this claim is East to West and it is situated in Mohave County, Arizona.

This claim is 1,320 feet in length and 660 feet in width. This claim runs from the location monument located at the Northeast corner of the claim on which this location notice is posted, 1,320 feet in a Westerly direction to the Northwest corner, 660 feet in a Southerly direction to the Southwest corner, 1,320 feet in a Easterly direction to the Southeast corner and 660 feet in a Northerly direction to the Northeast corner.

This claim is marked by four monuments, one at each corner of the claim.

The location monument on which this notice is posted is situated within Section 12, Township 15 North, Range 18 West, Gila Salt River Base and Meridian, Arizona.

This claim encompasses the following legal subdivision: N/2SE/4SW/4 of Section 12, Township 15 North, Range 18 West, Gila Salt River Base and Meridian, Arizona.

The locality of this claim with reference to some natural object or permanent monument and additional information (if any) concerning its locality is as follows: Located By Legal Subdivision As Described Above.

A map, plat or sketch is attached hereto containing the information pursuant to A.R.S. § 27-203.

DATED AND POSTED on the ground this 21st day of April, 20 14.

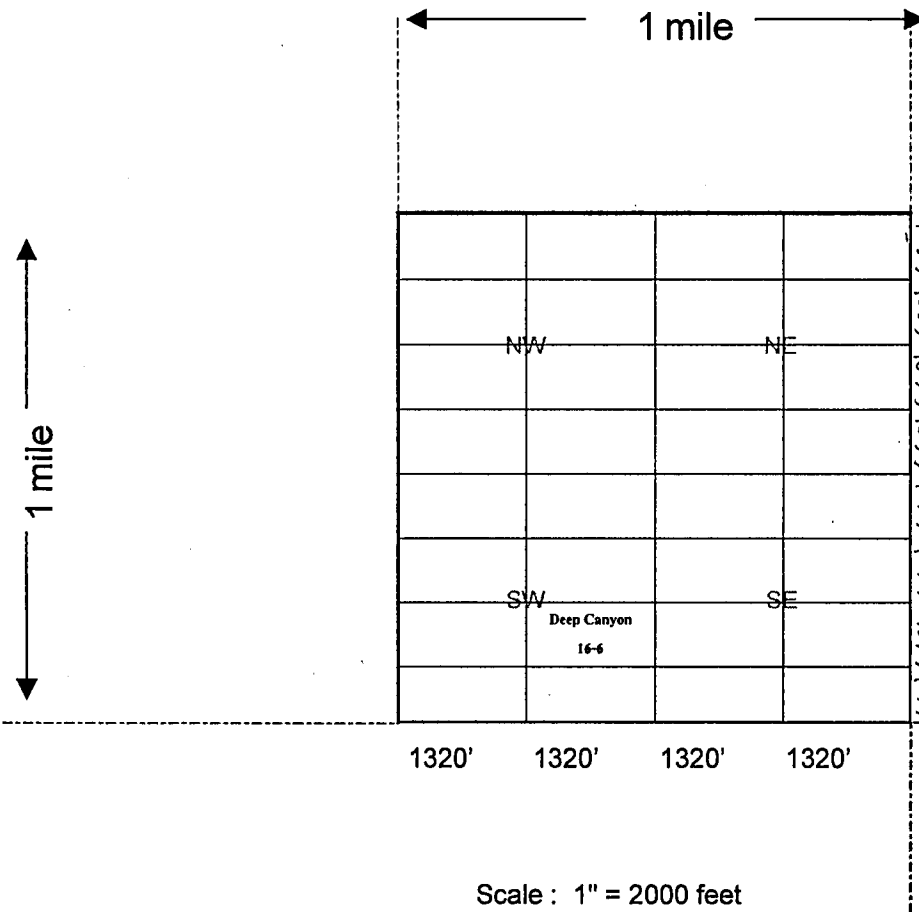
LOCATOR (s) SIGNATURE *Laurel Jones Anderson* AGENT

AMC 428033

GOLDEN BUCK CANYON, LLC
Post Office Box 292
Lake Havasu City, AZ 86405-0292

MINING CLAIM MAP

Lode () Placer (x)
Millsite ()
Tunnelsite ()



RECEIVED
BLM AZ STATE OFFICE
2014 APR 25 P 12:00
PHOENIX, ARIZONA

AMC-4-2800331

1. The above map depicts the Deep Canyon 16-6 mining claim, which is located in Section 12, Township 15 North, Range 18 West, Gila Salt River Base and Meridian, Mohave County, Arizona showing the course and distance to a public land survey monument or to a prominent natural object.

2. The type of corner and location monuments used are as follows: Rebar and PVC 1 1/2" x 4'

3. The bearings and distances in degrees and feet between claim corners are as depicted on the map.

4. If the claim is a placer or millsite claim conforming to the public land survey, the legal description of the claim is

N/2SE/4SW/4 of Section 12, Township 15 North, Range 18 West, Gila Salt River Base and Meridian, Mohave County, Arizona.

When Recorded Return Document

GOLDEN BUCK CANYON, LLC
Post Office Box 292
Lake Havasu City, AZ 86405-0292

LOCATION NOTICE FOR PLACER MINING CLAIM

NOTICE IS HEREBY GIVEN that the Deep Canyon 16-7

claim has been located by Golden Buck Canyon, LLC

whose current mailing address is Post Office Box 292

Lake Havasu City, AZ 86405-0292

RECEIVED
BLM AZ STATE OFFICE
2014 APR 25 P 12:00
PHOENIX, ARIZONA
BLM
Date
Stamp

The general course of this claim is East to West and it is situated in Mohave County, Arizona.

This claim is 1,320 feet in length and 660 feet in width. This claim runs from the location monument located at the Northeast corner of the claim on which this location notice is posted, 1,320 feet in a Westerly direction to the Northwest corner, 660 feet in a Southerly direction to the Southwest corner, 1,320 feet in a Easterly direction to the Southeast corner and 660 feet in a Northerly direction to the Northeast corner.

This claim is marked by four monuments, one at each corner of the claim.

The location monument on which this notice is posted is situated within Section 12, Township 15 North, Range 18 West, Gila Salt River Base and Meridian, Arizona.

This claim encompasses the following legal subdivision: S/2SW/4SW/4 of Section 12, Township 15 North, Range 18 West, Gila Salt River Base and Meridian, Arizona.

The locality of this claim with reference to some natural object or permanent monument and additional information (if any) concerning its locality is as follows: Located By Legal Subdivision As Described Above.

A map, plat or sketch is attached hereto containing the information pursuant to A.R.S. § 27-203.

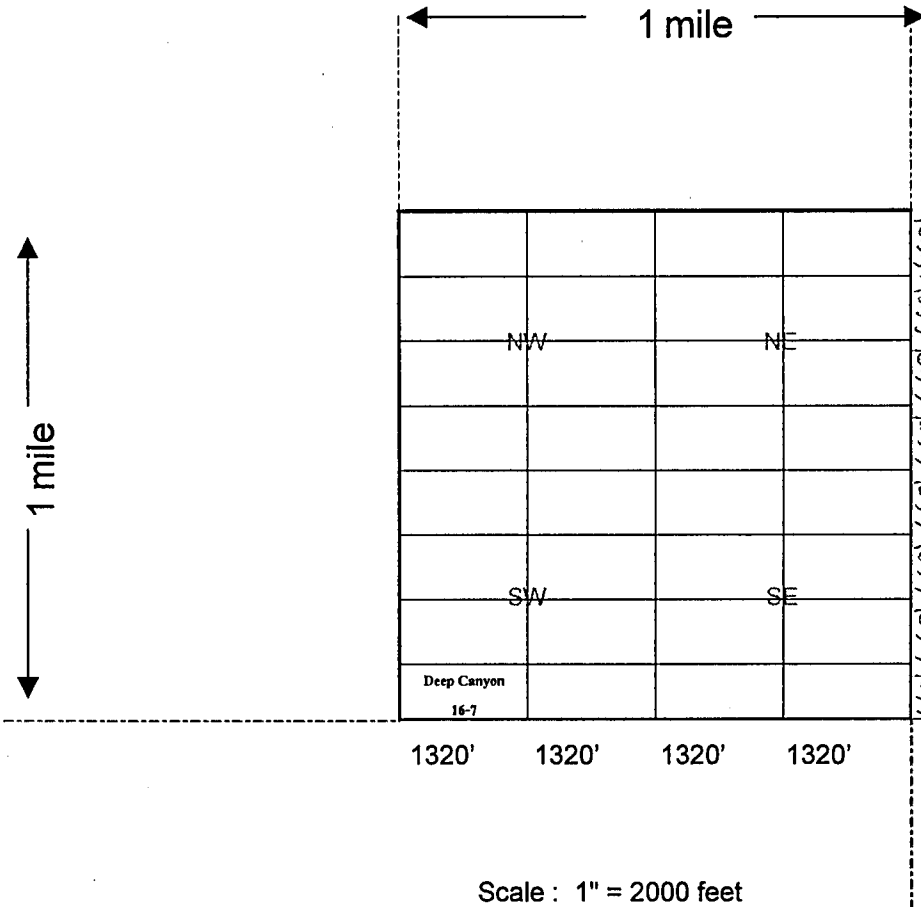
DATED AND POSTED on the ground this 21st day of April, 20 14.

LOCATOR (s) SIGNATURE *Sauru Johnson Anderson* AGENT

AMC 428034

GOLDEN BUCK CANYON, LLC
Post Office Box 292
Lake Havasu City, AZ 86405-0292

MINING CLAIM MAP



Lode () Placer (x)
Millsite ()
Tunnelsite ()

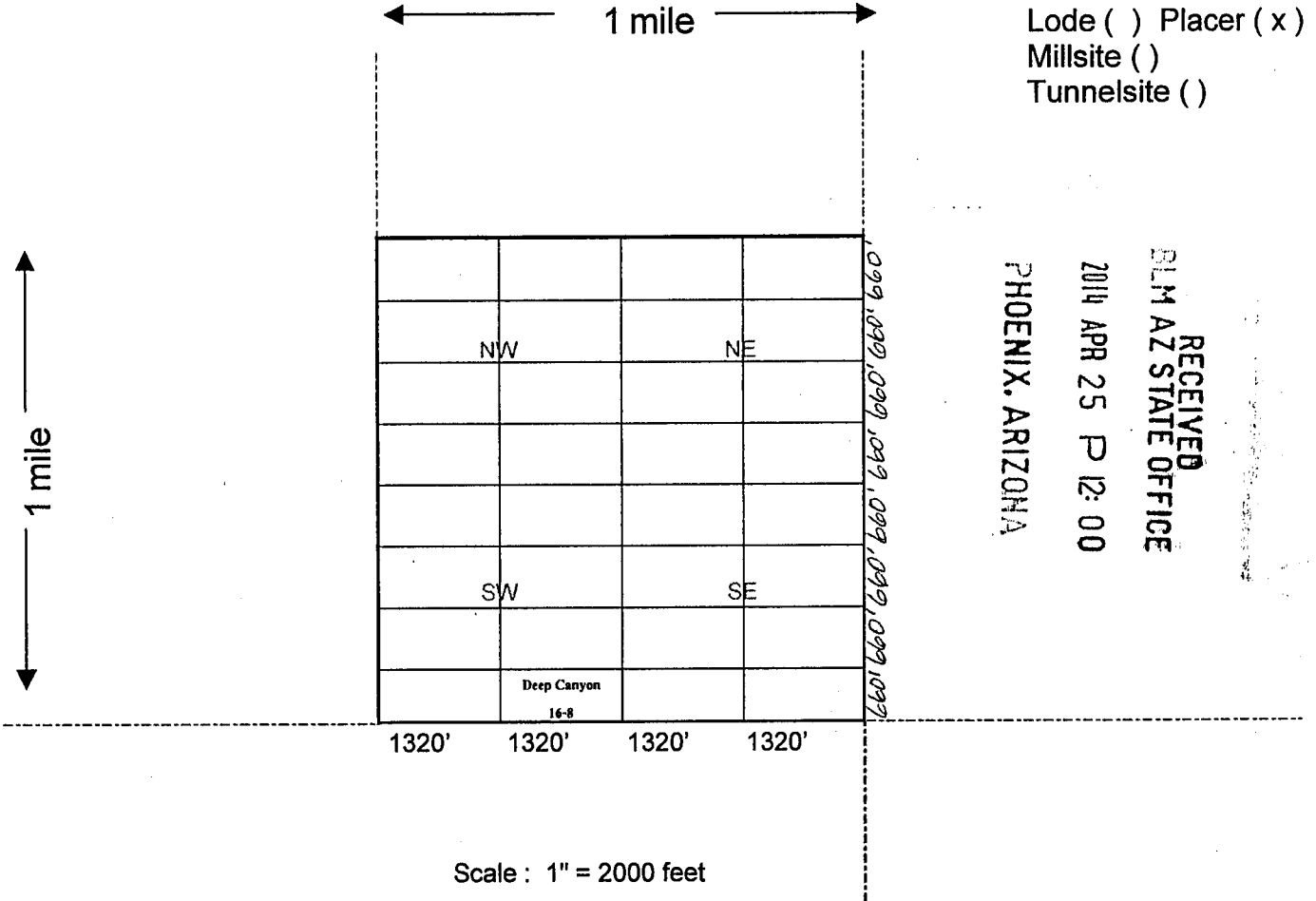
RECEIVED
BLM AZ STATE OFFICE
2014 APR 25 P 12:00
PHOENIX, ARIZONA

AMC 428034

1. The above map depicts the Deep Canyon 16-7 mining claim, which is located in Section 12, Township 15 North, Range 18 West, Gila Salt River Base and Meridian, Mohave County, Arizona showing the course and distance to a public land survey monument or to a prominent natural object.
2. The type of corner and location monuments used are as follows: Rebar and PVC 1 1/2" x 4'
3. The bearings and distances in degrees and feet between claim corners are as depicted on the map.
4. If the claim is a placer or millsite claim conforming to the public land survey, the legal description of the claim is S/2SW/4SW/4 of Section 12, Township 15 North, Range 18 West, Gila Salt River Base and Meridian, Mohave County, Arizona.

GOLDEN BUCK CANYON, LLC
Post Office Box 292
Lake Havasu City, AZ 86405-0292

MINING CLAIM MAP



1. The above map depicts the Deep Canyon 16-8 mining claim, which is located in Section 12, Township 15 North, Range 18 West, Gila Salt River Base and Meridian, Mohave County, Arizona showing the course and distance to a public land survey monument or to a prominent natural object.

2. The type of corner and location monuments used are as follows: Rebar and PVC 1 1/2" x 4'

3. The bearings and distances in degrees and feet between claim corners are as depicted on the map.

4. If the claim is a placer or millsite claim conforming to the public land survey, the legal description of the claim is S/2SE/4SW/4 of Section 12, Township 15 North, Range 18 West, Gila Salt River Base and Meridian, Mohave County, Arizona.

When Recorded Return Docum :

GOLDEN BUCK CANYON, LLC
Post Office Box 292
Lake Havasu City, AZ 86405-0292

LOCATION NOTICE FOR PLACER MINING CLAIM

NOTICE IS HEREBY GIVEN that the Deep Canyon 18-2

claim has been located by Golden Buck Canyon, LLC

whose current mailing address is Post Office Box 292

Lake Havasu City, AZ 86405-0292

RECEIVED
BLM AZ STATE OFFICE
2014 APR 25 P 12:00
PHOENIX, ARIZONA
BLM
Date
Stamp

The general course of this claim is East to West and it is situated in Mohave County, Arizona.

This claim is 1,320 feet in length and 660 feet in width. This claim runs from the location monument located at the Northeast corner of the claim on which this location notice is posted,

1,320 feet in a Westerly direction to the Northwest corner, 660 feet in a Southerly direction to the Southwest corner, 1,320 feet in a Easterly direction to the Southeast corner and 660 feet in a Northerly direction to the Northeast corner.

This claim is marked by four monuments, one at each corner of the claim.

The location monument on which this notice is posted is situated within Section 14, Township 15 North, Range 18 West, Gila Salt River Base and Meridian, Arizona.

This claim encompasses the following legal subdivision: N/2NE/4NE/4 of Section 14, Township 15 North, Range 18 West, Gila Salt River Base and Meridian, Arizona.

The locality of this claim with reference to some natural object or permanent monument and additional information (if any) concerning its locality is as follows: Located By Legal Subdivision As Described Above.

A map, plat or sketch is attached hereto containing the information pursuant to A.R.S. § 27-203.

DATED AND POSTED on the ground this 19th day of April, 20 14.

LOCATOR (s) SIGNATURE *Cherie Howard Anderson* AGENT

AMC 428036

When Recorded Return Document:

GOLDEN BUCK CANYON, LLC
Post Office Box 292
Lake Havasu City, AZ 86405-0292

LOCATION NOTICE FOR PLACER MINING CLAIM

NOTICE IS HEREBY GIVEN that the Deep Canyon 18-3

claim has been located by Golden Buck Canyon, LLC

whose current mailing address is Post Office Box 292

Lake Havasu City, AZ 86405-0292

RECEIVED
BLM AZ STATE OFFICE
2014 APR 25 P 12:00
PHOENIX, ARIZONA
BLM
Date
Stamp

The general course of this claim is East to West and it is situated in Mohave County, Arizona.

This claim is 1,320 feet in length and 660 feet in width. This claim runs from the location monument located at the Northeast corner of the claim on which this location notice is posted, 1,320 feet in a Westerly direction to the Northwest corner, 660 feet in a Southerly direction to the Southwest corner, 1,320 feet in a Easterly direction to the Southeast corner and 660 feet in a Northerly direction to the Northeast corner.

This claim is marked by four monuments, one at each corner of the claim.

The location monument on which this notice is posted is situated within Section 14, Township 15 North, Range 18 West, Gila Salt River Base and Meridian, Arizona.

This claim encompasses the following legal subdivision: S/2NW/4NE/4 of Section 14, Township 15 North, Range 18 West, Gila Salt River Base and Meridian, Arizona.

The locality of this claim with reference to some natural object or permanent monument and additional information (if any) concerning its locality is as follows: Located By Legal Subdivision As Described Above.

A map, plat or sketch is attached hereto containing the information pursuant to A.R.S. § 27-203.

DATED AND POSTED on the ground this 19th day of April, 20 14.

LOCATOR (s) SIGNATURE Laurel Thomas Anderson AGENT

AM04280371

When Recorded Return Document:

GOLDEN BUCK CANYON, LLC
Post Office Box 292
Lake Havasu City, AZ 86405-0292

LOCATION NOTICE FOR PLACER MINING CLAIM

NOTICE IS HEREBY GIVEN that the Deep Canyon 18-4

claim has been located by Golden Buck Canyon, LLC

whose current mailing address is Post Office Box 292

Lake Havasu City, AZ 86405-0292

BLM Date Stamp	RECEIVED BLM AZ STATE OFFICE 2014 APR 25 P 12:00 PHOENIX, ARIZONA
----------------------	--

The general course of this claim is East to West and it is situated in Mohave County, Arizona.

This claim is 1,320 feet in length and 660 feet in width. This claim runs from the location monument located at the Northeast corner of the claim on which this location notice is posted, 1,320 feet in a Westerly direction to the Northwest corner, 660 feet in a Southerly direction to the Southwest corner, 1,320 feet in a Easterly direction to the Southeast corner and 660 feet in a Northerly direction to the Northeast corner.

This claim is marked by four monuments, one at each corner of the claim.

The location monument on which this notice is posted is situated within Section 14, Township 15 North, Range 18 West, Gila Salt River Base and Meridian, Arizona.

This claim encompasses the following legal subdivision: S/2NE/4NE/4 of Section 14, Township 15 North, Range 18 West, Gila Salt River Base and Meridian, Arizona.

The locality of this claim with reference to some natural object or permanent monument and additional information (if any) concerning its locality is as follows: Located By Legal Subdivision As Described Above.

A map, plat or sketch is attached hereto containing the information pursuant to A.R.S. § 27-203.

DATED AND POSTED on the ground this 19th day of April, 20 14.

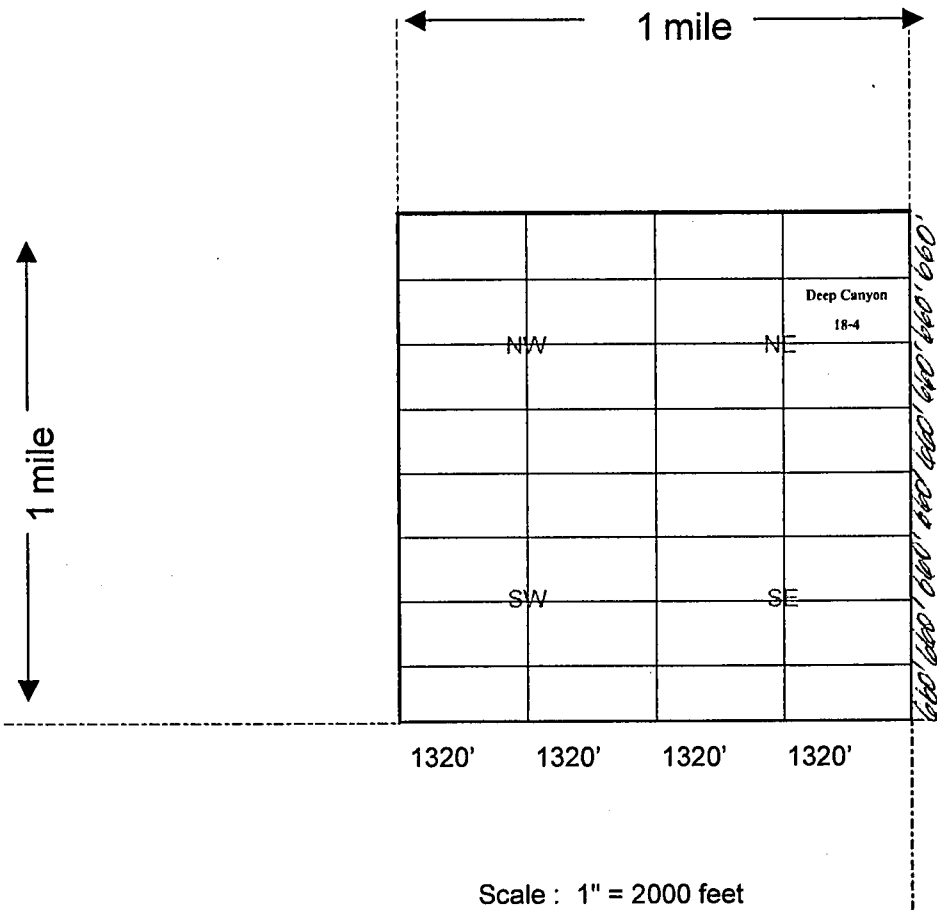
LOCATOR (s) SIGNATURE [Signature] AGENT

AMC 428038

GOLDEN BUCK CANYON, LLC
Post Office Box 292
Lake Havasu City, AZ 86405-0292

MINING CLAIM MAP

Lode () Placer (x)
Millsite ()
Tunnelsite ()



RECEIVED
CLM AZ STATE OFFICE
2014 APR 25 P 12:00
PHOENIX, ARIZONA

AMC428038

- The above map depicts the Deep Canyon 18-4 mining claim, which is located in Section 14, Township 15 North, Range 18 West, Gila Salt River Base and Meridian, Mohave County, Arizona showing the course and distance to a public land survey monument or to a prominent natural object.
- The type of corner and location monuments used are as follows: Rebar and PVC 1 1/2" x 4'
- The bearings and distances in degrees and feet between claim corners are as depicted on the map.
- If the claim is a placer or millsite claim conforming to the public land survey, the legal description of the claim is S/2NE/4NE/4 of Section 14, Township 15 North, Range 18 West, Gila Salt River Base and Meridian, Mohave County, Arizona.

When Recorded Return Document

GOLDEN BUCK CANYON, LLC
Post Office Box 292
Lake Havasu City, AZ 86405-0292

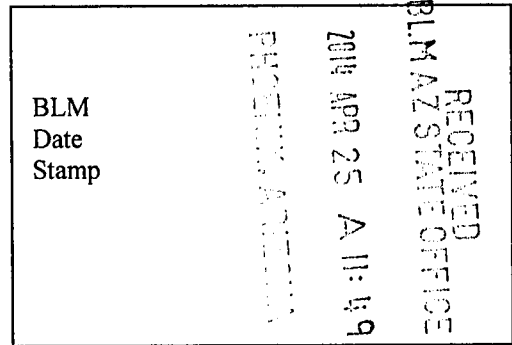
LOCATION NOTICE FOR PLACER MINING CLAIM

NOTICE IS HEREBY GIVEN that the Deep Canyon 18-5

claim has been located by Golden Buck Canyon, LLC

whose current mailing address is Post Office Box 292

Lake Havasu City, AZ 86405-0292



AMC 428039

The general course of this claim is East to West and it is situated in Mohave County, Arizona.

This claim is 1,320 feet in length and 660 feet in width. This claim runs from the location monument located at the Northeast corner of the claim on which this location notice is posted, 1,320 feet in a Westerly direction to the Northwest corner, 660 feet in a Southerly direction to the Southwest corner, 1,320 feet in a Easterly direction to the Southeast corner and 660 feet in a Northerly direction to the Northeast corner.

This claim is marked by four monuments, one at each corner of the claim.

The location monument on which this notice is posted is situated within Section 14, Township 15 North, Range 18 West, Gila Salt River Base and Meridian, Arizona.

This claim encompasses the following legal subdivision: N/2SW/4NE/4 of Section 14, Township 15 North, Range 18 West, Gila Salt River Base and Meridian, Arizona.

The locality of this claim with reference to some natural object or permanent monument and additional information (if any) concerning its locality is as follows: Located By Legal Subdivision As Described Above.

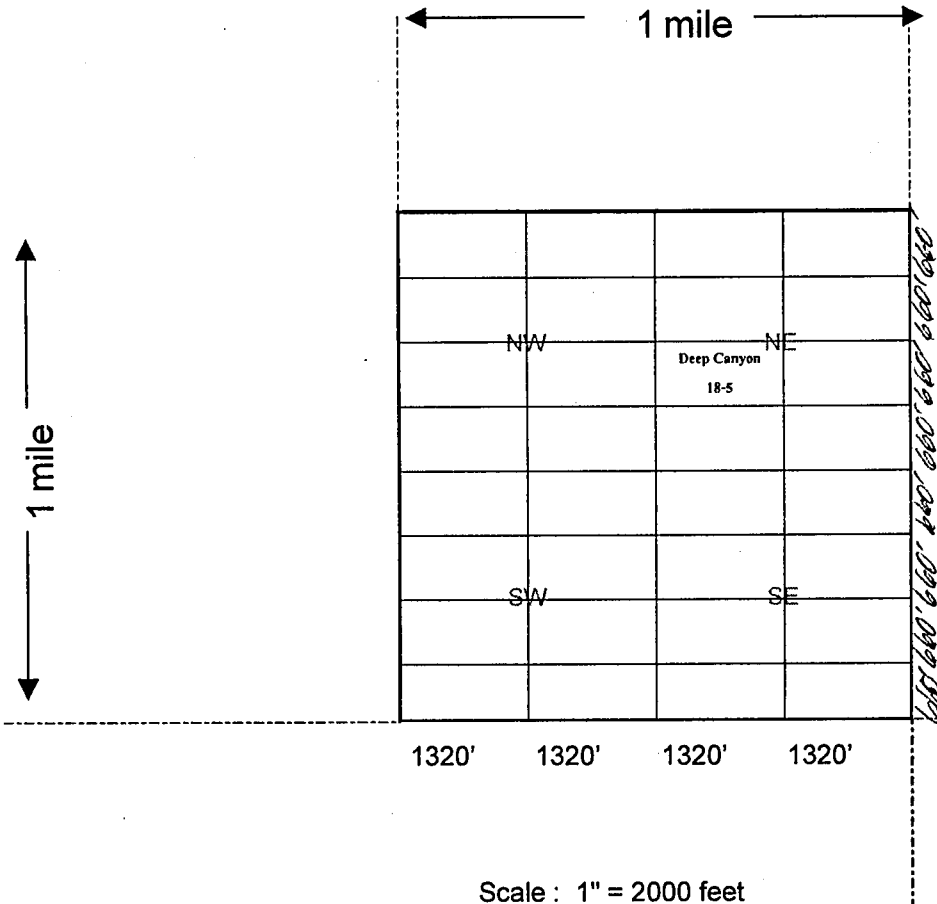
A map, plat or sketch is attached hereto containing the information pursuant to A.R.S. § 27-203.

DATED AND POSTED on the ground this 10th day of April, 20 14.

LOCATOR (s) SIGNATURE Doreen M. Anderson AGENT

GOLDEN BUCK CANYON, LLC
Post Office Box 292
Lake Havasu City, AZ 86405-0292

MINING CLAIM MAP



Lode () Placer (x)
Millsite ()
Tunnelsite ()

RECEIVED
BLM AZ STATE OFFICE
2019 APR 25 A 11:49
PHOENIX, ARIZONA

AM0428039

1. The above map depicts the Deep Canyon 18-5 mining claim, which is located in Section 14, Township 15 North, Range 18 West, Gila Salt River Base and Meridian, Mohave County, Arizona showing the course and distance to a public land survey monument or to a prominent natural object.

2. The type of corner and location monuments used are as follows: Rebar and PVC 1 1/2" x 4'

3. The bearings and distances in degrees and feet between claim corners are as depicted on the map.

4. If the claim is a placer or millsite claim conforming to the public land survey, the legal description of the claim is

N/2SW/4NE/4 of Section 14, Township 15 North, Range 18 West, Gila Salt River Base and Meridian, Mohave County, Arizona.

When Recorded Return Document :

GOLDEN BUCK CANYON, LLC
Post Office Box 292
Lake Havasu City, AZ 86405-0292

LOCATION NOTICE FOR PLACER MINING CLAIM

NOTICE IS HEREBY GIVEN that the Deep Canyon 18-6

claim has been located by Golden Buck Canyon, LLC
whose current mailing address is Post Office Box 292
Lake Havasu City, AZ 86405-0292

RECEIVED
BLM AZ STATE OFFICE
2014 APR 25 A 11:49
MORGAN, ANTONIA
BLM
Date
Stamp

The general course of this claim is East to West and it is situated in
Mohave County, Arizona.

This claim is 1,320 feet in length and 660 feet in width. This claim runs from the location
monument located at the Northeast corner of the claim on which this location notice is posted,
1,320 feet in a Westerly direction to the Northwest corner, 660 feet in a Southerly
direction to the Southwest corner, 1,320 feet in a Easterly direction to the
Southeast corner and 660 feet in a Northerly direction to the Northeast corner.

This claim is marked by four monuments, one at each corner of the claim.

The location monument on which this notice is posted is situated within
Section 14, Township 15 North, Range 18 West, Gila Salt River Base and Meridian, Arizona.

This claim encompasses the following legal subdivision: N/2SE/4NE/4 of
Section 14, Township 15 North, Range 18 West, Gila Salt River Base and Meridian, Arizona.

The locality of this claim with reference to some natural object or permanent monument and additional
information (if any) concerning its locality is as follows: Located By Legal Subdivision As Described Above.

A map, plat or sketch is attached hereto containing the information pursuant to A.R.S. § 27-203.

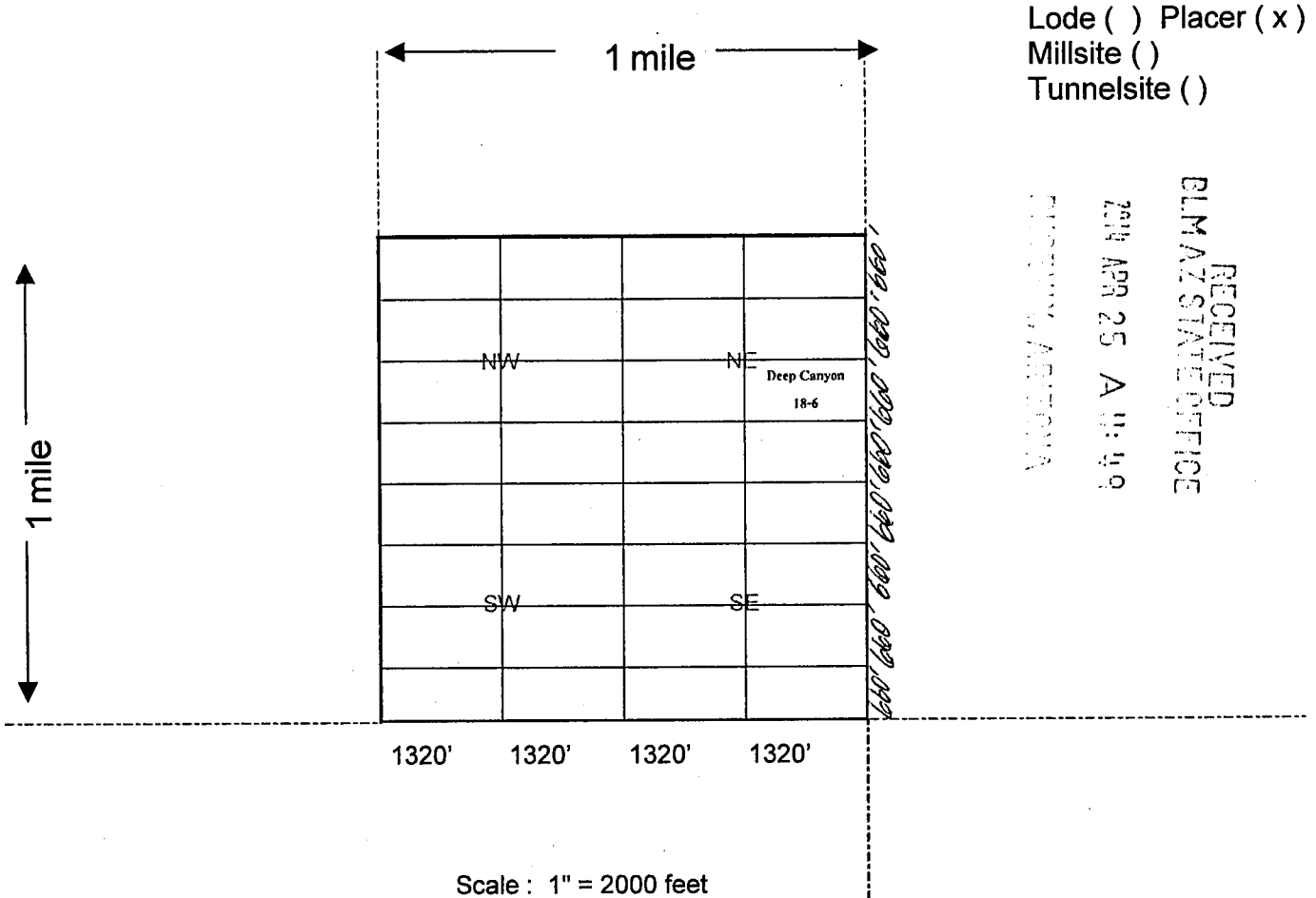
DATED AND POSTED on the ground this 19th day of April, 2014.
LOCATOR (s) SIGNATURE [Signature] AGENT

AMC 428040

When Recorded Return Document:

GOLDEN BUCK CANYON, LLC
Post Office Box 292
Lake Havasu City, AZ 86405-0292

MINING CLAIM MAP



1. The above map depicts the Deep Canyon 18-6 mining claim, which is located in Section 14, Township 15 North, Range 18 West, Gila Salt River Base and Meridian, Mohave County, Arizona showing the course and distance to a public land survey monument or to a prominent natural object.
2. The type of corner and location monuments used are as follows: Rebar and PVC 1 1/2" x 4'
3. The bearings and distances in degrees and feet between claim corners are as depicted on the map.
4. If the claim is a placer or millsite claim conforming to the public land survey, the legal description of the claim is N/2SE/4NE/4 of Section 14, Township 15 North, Range 18 West, Gila Salt River Base and Meridian, Mohave County, Arizona.

When Recorded Return Document

GOLDEN BUCK CANYON, LLC
Post Office Box 292
Lake Havasu City, AZ 86405-0292


LOCATION NOTICE FOR PLACER MINING CLAIM

NOTICE IS HEREBY GIVEN that the Deep Canyon 18-7

claim has been located by Golden Buck Canyon, LLC

whose current mailing address is Post Office Box 292

Lake Havasu City, AZ 86405-0292



The general course of this claim is East to West and it is situated in Mohave County, Arizona.

This claim is 1,320 feet in length and 660 feet in width. This claim runs from the location monument located at the Northeast corner of the claim on which this location notice is posted, 1,320 feet in a Westerly direction to the Northwest corner, 660 feet in a Southerly direction to the Southwest corner, 1,320 feet in a Easterly direction to the Southeast corner and 660 feet in a Northerly direction to the Northeast corner.

This claim is marked by four monuments, one at each corner of the claim.

The location monument on which this notice is posted is situated within Section 14, Township 15 North, Range 18 West, Gila Salt River Base and Meridian, Arizona.

This claim encompasses the following legal subdivision: S/2SW/4NE/4 of Section 14, Township 15 North, Range 18 West, Gila Salt River Base and Meridian, Arizona.

The locality of this claim with reference to some natural object or permanent monument and additional information (if any) concerning its locality is as follows: Located By Legal Subdivision As Described Above.

A map, plat or sketch is attached hereto containing the information pursuant to A.R.S. § 27-203.

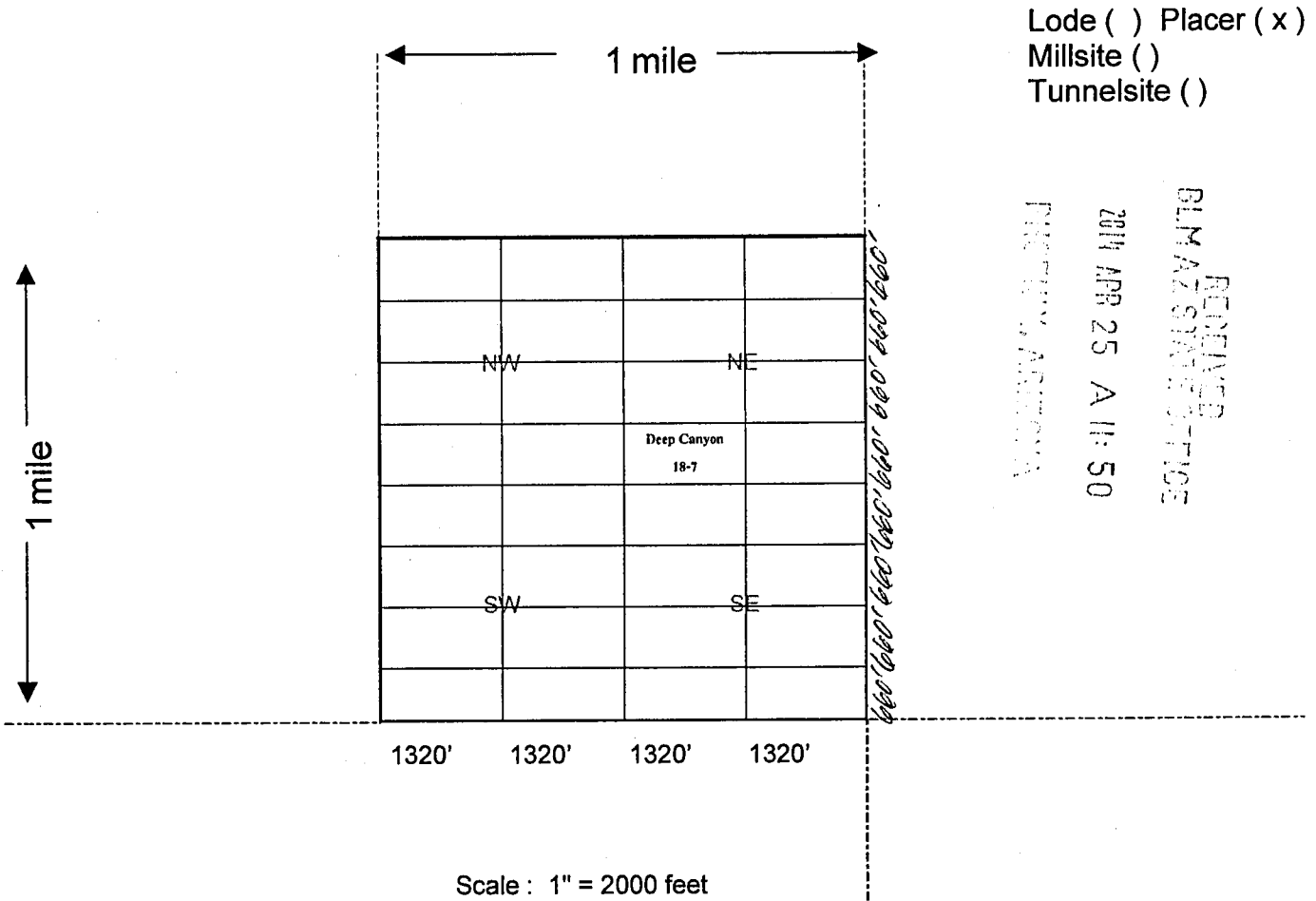
DATED AND POSTED on the ground this 19th day of April, 20 14.

LOCATOR (s) SIGNATURE [Signature] AGENT

AMC 428041

GOLDEN BUCK CANYON, LLC
Post Office Box 292
Lake Havasu City, AZ 86405-0292

MINING CLAIM MAP



1. The above map depicts the Deep Canyon 18-7 mining claim, which is located in Section 14, Township 15 North, Range 18 West, Gila Salt River Base and Meridian, Mohave County, Arizona showing the course and distance to a public land survey monument or to a prominent natural object.

2. The type of corner and location monuments used are as follows: Rebar and PVC 1 1/2" x 4'

3. The bearings and distances in degrees and feet between claim corners are as depicted on the map.

4. If the claim is a placer or millsite claim conforming to the public land survey, the legal description of the claim is S/2SW/4NE/4 of Section 14, Township 15 North, Range 18 West, Gila Salt River Base and Meridian, Mohave County, Arizona.

GOLDEN BUCK CANYON, LLC
Post Office Box 292
Lake Havasu City, AZ 86405-0292


LOCATION NOTICE FOR PLACER MINING CLAIM

NOTICE IS HEREBY GIVEN that the Deep Canyon 18-8

claim has been located by Golden Buck Canyon, LLC

whose current mailing address is Post Office Box 292

Lake Havasu City, AZ 86405-0292



The general course of this claim is East to West and it is situated in

Mohave County, Arizona.

This claim is 1,320 feet in length and 660 feet in width. This claim runs from the location monument located at the Northeast corner of the claim on which this location notice is posted,

1,320 feet in a Westerly direction to the Northwest corner, 660 feet in a Southerly direction to the Southwest corner, 1,320 feet in a Easterly direction to the Southeast corner and 660 feet in a Northerly direction to the Northeast corner.

This claim is marked by four monuments, one at each corner of the claim.

The location monument on which this notice is posted is situated within

Section 14, Township 15 North, Range 18 West, Gila Salt River Base and Meridian, Arizona.

This claim encompasses the following legal subdivision: S/2SE/4NE/4 of

Section 14, Township 15 North, Range 18 West, Gila Salt River Base and Meridian, Arizona.

The locality of this claim with reference to some natural object or permanent monument and additional information (if any) concerning its locality is as follows: Located By Legal Subdivision As Described Above.

A map, plat or sketch is attached hereto containing the information pursuant to A.R.S. § 27-203.

DATED AND POSTED on the ground this 19th day of April, 20 14.

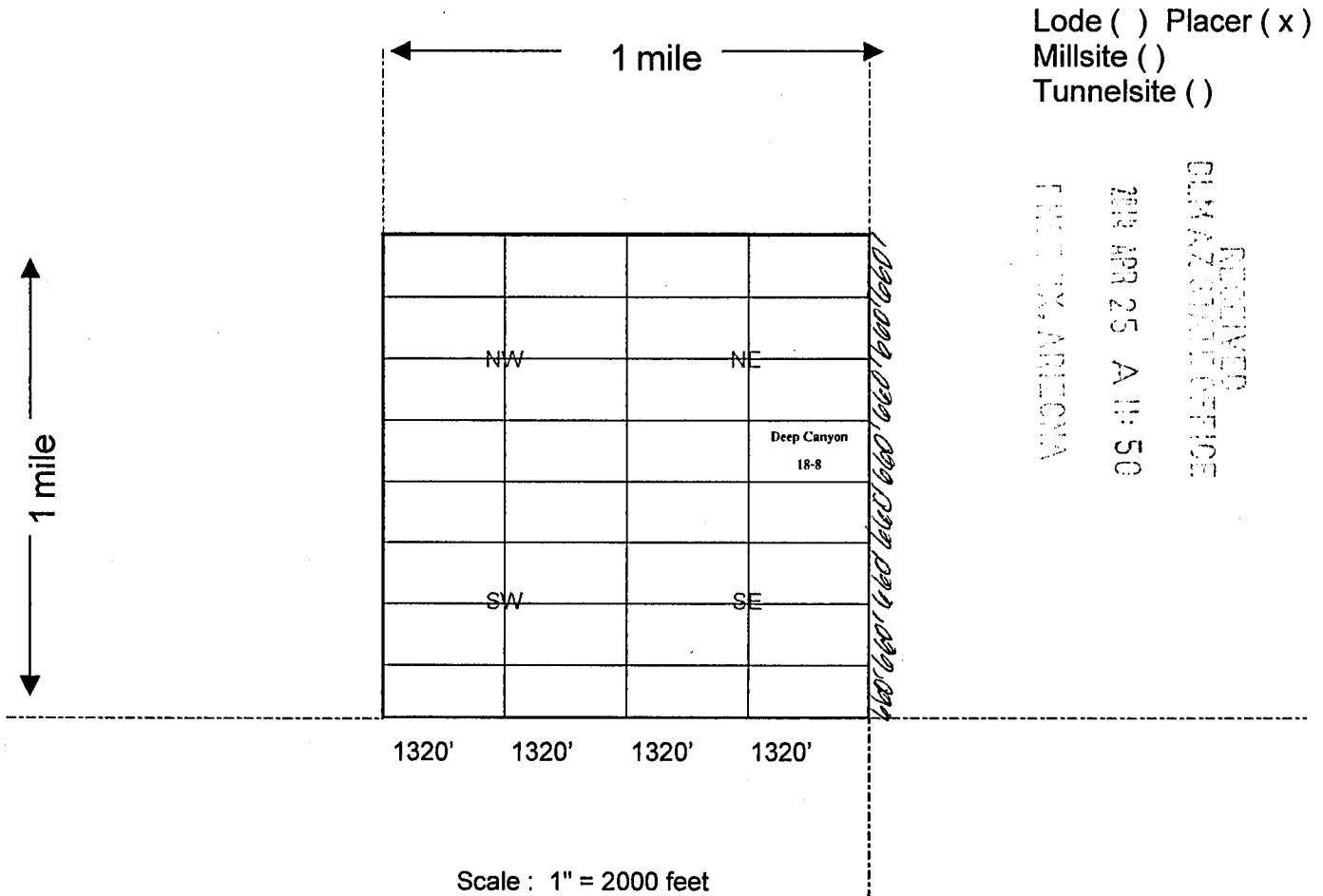
LOCATOR (s) SIGNATURE [Signature] AGENT

AMC 428042

When Recorded Return Document:

GOLDEN BUCK CANYON, LLC
Post Office Box 292
Lake Havasu City, AZ 86405-0292

MINING CLAIM MAP



Lode () Placer (x)
Millsite ()
Tunnelsite ()

RECEIVED
CLM AZ STATE OFFICE
2019 APR 25 A 11:50
PHOENIX, ARIZONA

AMC 4280412

1. The above map depicts the Deep Canyon 18-8 mining claim, which is located in Section 14, Township 15 North, Range 18 West, Gila Salt River Base and Meridian, Mohave County, Arizona showing the course and distance to a public land survey monument or to a prominent natural object.

2. The type of corner and location monuments used are as follows: Rebar and PVC 1 1/2" x 4'

3. The bearings and distances in degrees and feet between claim corners are as depicted on the map.

4. If the claim is a placer or millsite claim conforming to the public land survey, the legal description of the claim is S/2SE/4NE/4 of Section 14, Township 15 North, Range 18 West, Gila Salt River Base and Meridian, Mohave County, Arizona.

GOLDEN BUCK CANYON, LLC
Post Office Box 292
Lake Havasu City, AZ 86405-0292

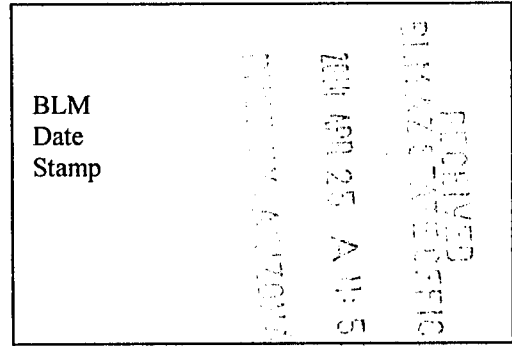
LOCATION NOTICE FOR PLACER MINING CLAIM

NOTICE IS HEREBY GIVEN that the Deep Canyon 19-2

claim has been located by Golden Buck Canyon, LLC

whose current mailing address is Post Office Box 292

Lake Havasu City, AZ 86405-0292



The general course of this claim is East to West and it is situated in

Mohave County, Arizona.

This claim is 1,320 feet in length and 660 feet in width. This claim runs from the location monument located at the Northeast corner of the claim on which this location notice is posted,

1,320 feet in a Westerly direction to the Northwest corner, 660 feet in a Southerly direction to the Southwest corner, 1,320 feet in a Easterly direction to the Southeast corner and 660 feet in a Northerly direction to the Northeast corner.

This claim is marked by four monuments, one at each corner of the claim.

The location monument on which this notice is posted is situated within

Section 14, Township 15 North, Range 18 West, Gila Salt River Base and Meridian, Arizona.

This claim encompasses the following legal subdivision: N/2NE/4SE/4 of

Section 14, Township 15 North, Range 18 West, Gila Salt River Base and Meridian, Arizona.

The locality of this claim with reference to some natural object or permanent monument and additional information (if any) concerning its locality is as follows: Located By Legal Subdivision As Described Above.

A map, plat or sketch is attached hereto containing the information pursuant to A.R.S. § 27-203.

DATED AND POSTED on the ground this 19th day of April, 2014.

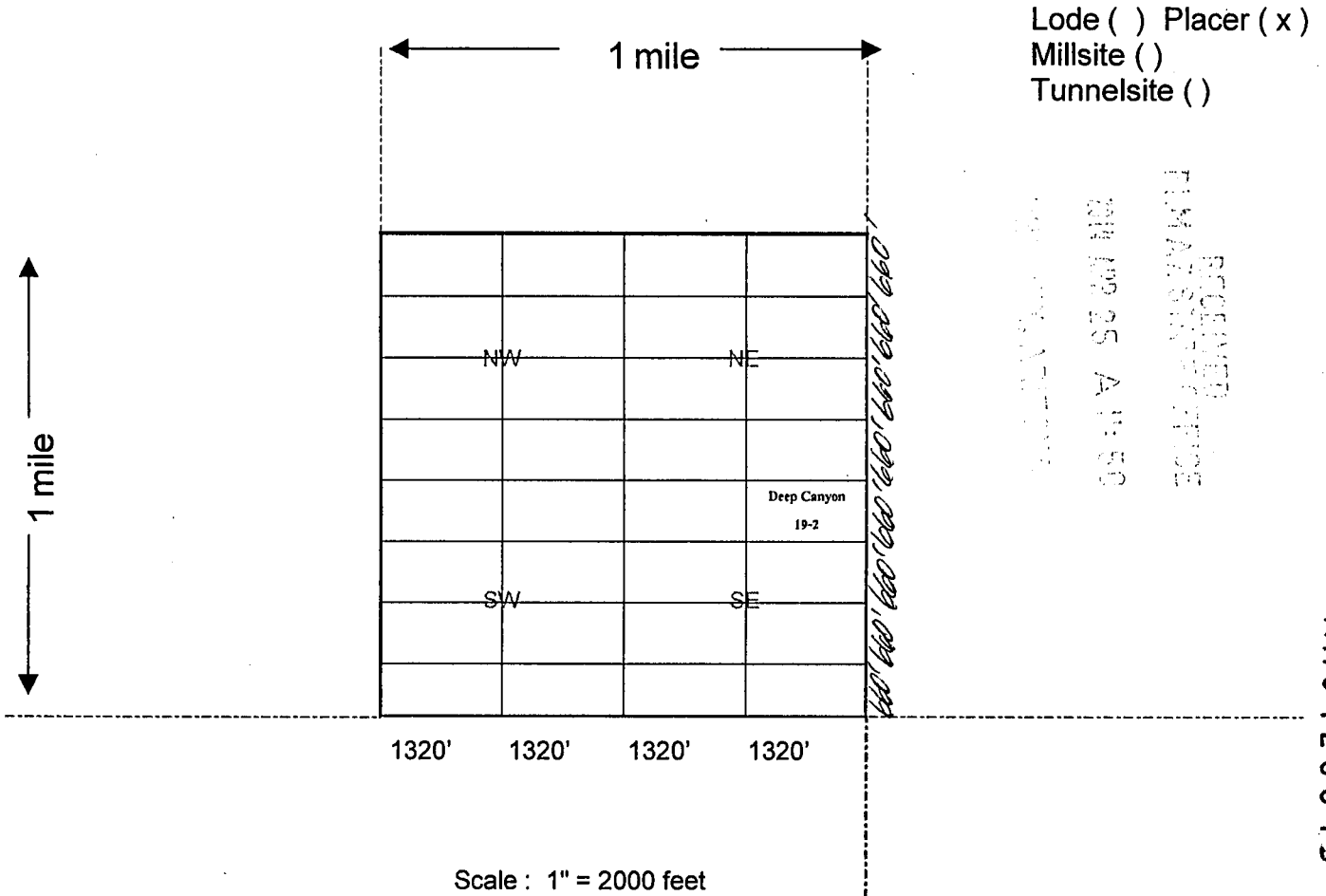
LOCATOR (s) SIGNATURE Laurel Peterson Anderson AGENT

AMC 428043

When Recorded Return Document:

GOLDEN BUCK CANYON, LLC
Post Office Box 292
Lake Havasu City, AZ 86405-0292

MINING CLAIM MAP



1. The above map depicts the Deep Canyon 19-2 mining claim, which is located in Section 14, Township 15 North, Range 18 West, Gila Salt River Base and Meridian, Mohave County, Arizona showing the course and distance to a public land survey monument or to a prominent natural object.

2. The type of corner and location monuments used are as follows: Rebar and PVC 1 1/2" x 4'

3. The bearings and distances in degrees and feet between claim corners are as depicted on the map.

4. If the claim is a placer or millsite claim conforming to the public land survey, the legal description of the claim is N/2NE/4SE/4 of Section 14, Township 15 North, Range 18 West, Gila Salt River Base and Meridian, Mohave County, Arizona.

When Recorded Return Document:

GOLDEN BUCK CANYON, LLC
Post Office Box 292
Lake Havasu City, AZ 86405-0292

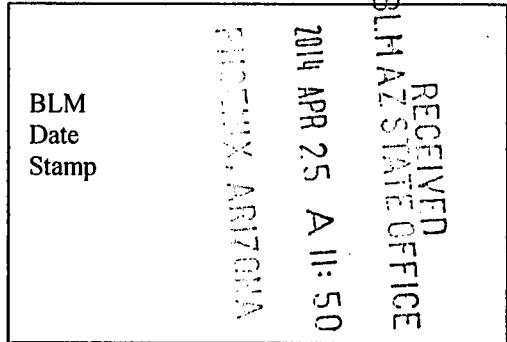
LOCATION NOTICE FOR PLACER MINING CLAIM

NOTICE IS HEREBY GIVEN that the Deep Canyon 19-3

claim has been located by Golden Buck Canyon, LLC

whose current mailing address is Post Office Box 292

Lake Havasu City, AZ 86405-0292



The general course of this claim is East to West and it is situated in Mohave County, Arizona.

This claim is 1,320 feet in length and 660 feet in width. This claim runs from the location monument located at the Northeast corner of the claim on which this location notice is posted, 1,320 feet in a Westerly direction to the Northwest corner, 660 feet in a Southerly direction to the Southwest corner, 1,320 feet in a Easterly direction to the Southeast corner and 660 feet in a Northerly direction to the Northeast corner.

This claim is marked by four monuments, one at each corner of the claim.

The location monument on which this notice is posted is situated within Section 14, Township 15 North, Range 18 West, Gila Salt River Base and Meridian, Arizona.

This claim encompasses the following legal subdivision: S/2NW/4SE/4 of Section 14, Township 15 North, Range 18 West, Gila Salt River Base and Meridian, Arizona.

The locality of this claim with reference to some natural object or permanent monument and additional information (if any) concerning its locality is as follows: Located By Legal Subdivision As Described Above.

A map, plat or sketch is attached hereto containing the information pursuant to A.R.S. § 27-203.

DATED AND POSTED on the ground this 19th day of April, 20 14.

LOCATOR (s) SIGNATURE [Signature] AGENT

AM0428044

When Recorded Return Document:

GOLDEN BUCK CANYON, LLC
Post Office Box 292
Lake Havasu City, AZ 86405-0292

MINING CLAIM MAP

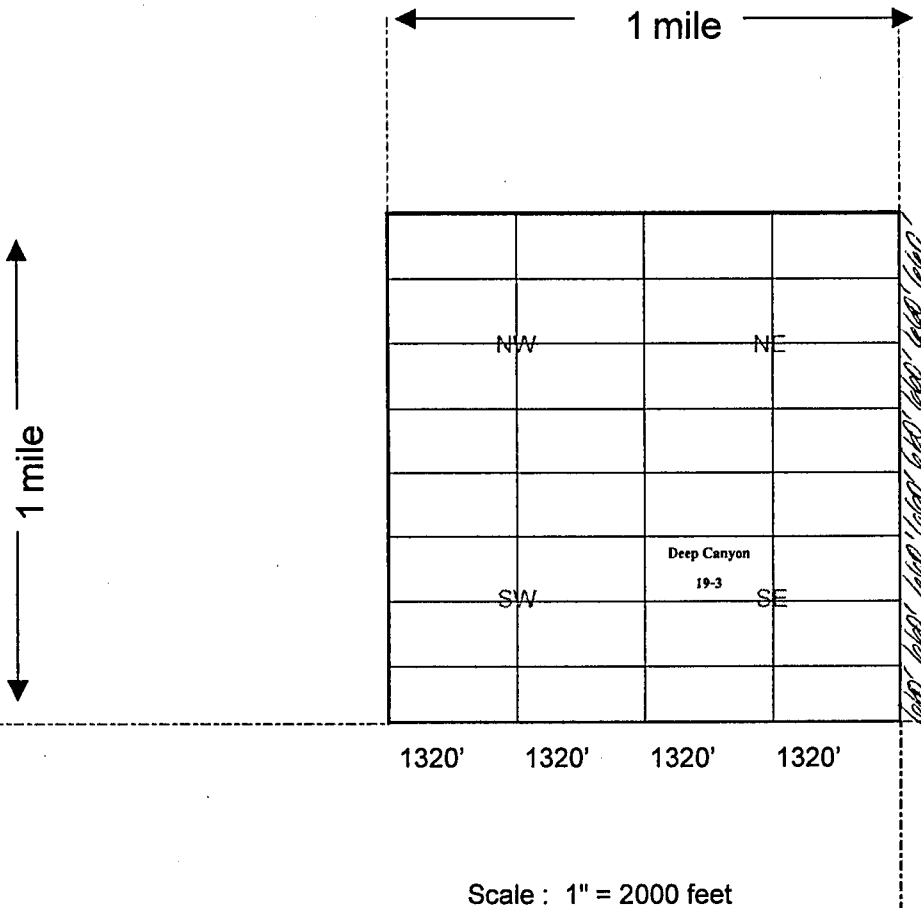
Lode () Placer (x)
Millsite ()
Tunnelsite ()

RECEIVED
BLM AZ STATE OFFICE

2014 APR 25 A 11:50

PHOENIX, ARIZONA

AMC 428044



1. The above map depicts the Deep Canyon 19-3 mining claim, which is located in Section 14, Township 15 North, Range 18 West, Gila Salt River Base and Meridian, Mohave County, Arizona showing the course and distance to a public land survey monument or to a prominent natural object.

2. The type of corner and location monuments used are as follows: Rebar and PVC 1 1/2" x 4'

3. The bearings and distances in degrees and feet between claim corners are as depicted on the map.

4. If the claim is a placer or millsite claim conforming to the public land survey, the legal description of the claim is S/2NW/4SE/4 of Section 14, Township 15 North, Range 18 West, Gila Salt River Base and Meridian, Mohave County, Arizona.

When Recorded Return Document :

GOLDEN BUCK CANYON, LLC
Post Office Box 292
Lake Havasu City, AZ 86405-0292

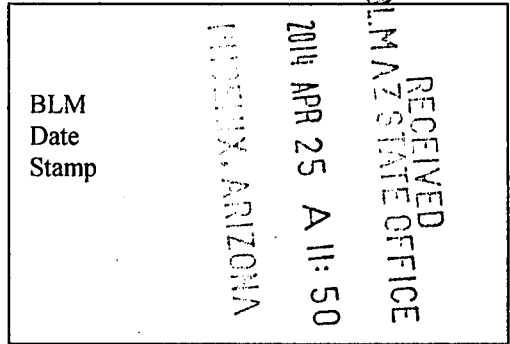
LOCATION NOTICE FOR PLACER MINING CLAIM

NOTICE IS HEREBY GIVEN that the Deep Canyon 19-4

claim has been located by Golden Buck Canyon, LLC

whose current mailing address is Post Office Box 292

Lake Havasu City, AZ 86405-0292



The general course of this claim is East to West and it is situated in Mohave County, Arizona.

This claim is 1,320 feet in length and 660 feet in width. This claim runs from the location monument located at the Northeast corner of the claim on which this location notice is posted, 1,320 feet in a Westerly direction to the Northwest corner, 660 feet in a Southerly direction to the Southwest corner, 1,320 feet in a Easterly direction to the Southeast corner and 660 feet in a Northerly direction to the Northeast corner.

This claim is marked by four monuments, one at each corner of the claim.

The location monument on which this notice is posted is situated within Section 14, Township 15 North, Range 18 West, Gila Salt River Base and Meridian, Arizona.

This claim encompasses the following legal subdivision: S/2NE/4SE/4 of Section 14, Township 15 North, Range 18 West, Gila Salt River Base and Meridian, Arizona.

The locality of this claim with reference to some natural object or permanent monument and additional information (if any) concerning its locality is as follows: Located By Legal Subdivision As Described Above.

A map, plat or sketch is attached hereto containing the information pursuant to A.R.S. § 27-203.

DATED AND POSTED on the ground this 19th day of April, 20 14.

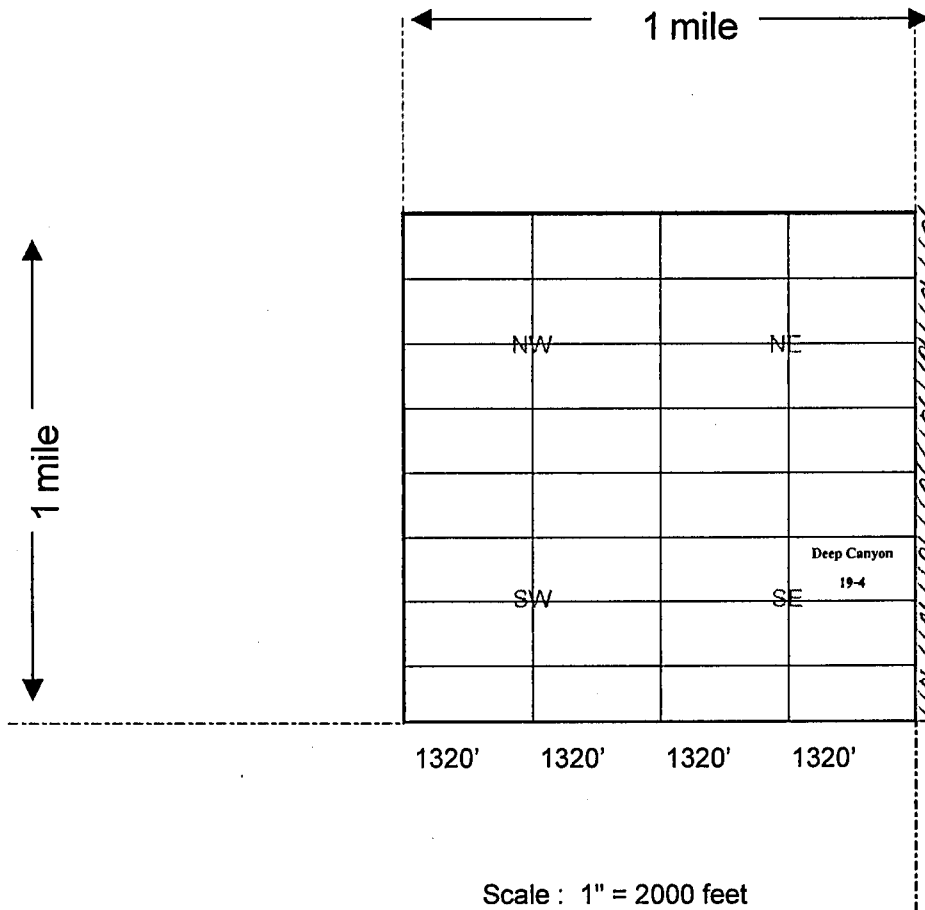
LOCATOR (s) SIGNATURE Curie Peterson Anderson AGENT

AMC 428048

When Recorded Return Document 

GOLDEN BUCK CANYON, LLC
Post Office Box 292
Lake Havasu City, AZ 86405-0292

MINING CLAIM MAP



Lode () Placer (x)
Millsite ()
Tunnelsite ()

PHOENIX, ARIZONA

2014 APR 25 A 11: 50

RECEIVED
BLM AZ STATE OFFICE

AM01128045

1. The above map depicts the Deep Canyon 19-4 mining claim, which is located in Section 14, Township 15 North, Range 18 West, Gila Salt River Base and Meridian, Mohave County, Arizona showing the course and distance to a public land survey monument or to a prominent natural object.

2. The type of corner and location monuments used are as follows: Rebar and PVC 1 1/2" x 4'

3. The bearings and distances in degrees and feet between claim corners are as depicted on the map.

4. If the claim is a placer or millsite claim conforming to the public land survey, the legal description of the claim is S/2NE/4SE/4 of Section 14, Township 15 North, Range 18 West, Gila Salt River Base and Meridian, Mohave County, Arizona.

GOLDEN BUCK CANYON, LLC
Post Office Box 292
Lake Havasu City, AZ 86405-0292

LOCATION NOTICE FOR PLACER MINING CLAIM

NOTICE IS HEREBY GIVEN that the Deep Canyon 19-5
claim has been located by Golden Buck Canyon, LLC
whose current mailing address is Post Office Box 292
Lake Havasu City, AZ 86405-0292

RECEIVED
BLM AZ STATE OFFICE
2014 APR 25 A 11:50
FLAGSTAFF, ARIZONA
BLM
Date
Stamp

The general course of this claim is East to West and it is situated in
Mohave County, Arizona.

This claim is 1,320 feet in length and 660 feet in width. This claim runs from the location
monument located at the Northeast corner of the claim on which this location notice is posted,
1,320 feet in a Westerly direction to the Northwest corner, 660 feet in a Southerly
direction to the Southwest corner, 1,320 feet in a Easterly direction to the
Southeast corner and 660 feet in a Northerly direction to the Northeast corner.

This claim is marked by four monuments, one at each corner of the claim.

The location monument on which this notice is posted is situated within
Section 14, Township 15 North, Range 18 West, Gila Salt River Base and Meridian, Arizona.

This claim encompasses the following legal subdivision: N/2SW/4SE/4 of
Section 14, Township 15 North, Range 18 West, Gila Salt River Base and Meridian, Arizona.

The locality of this claim with reference to some natural object or permanent monument and additional
information (if any) concerning its locality is as follows: Located By Legal Subdivision As Described Above.

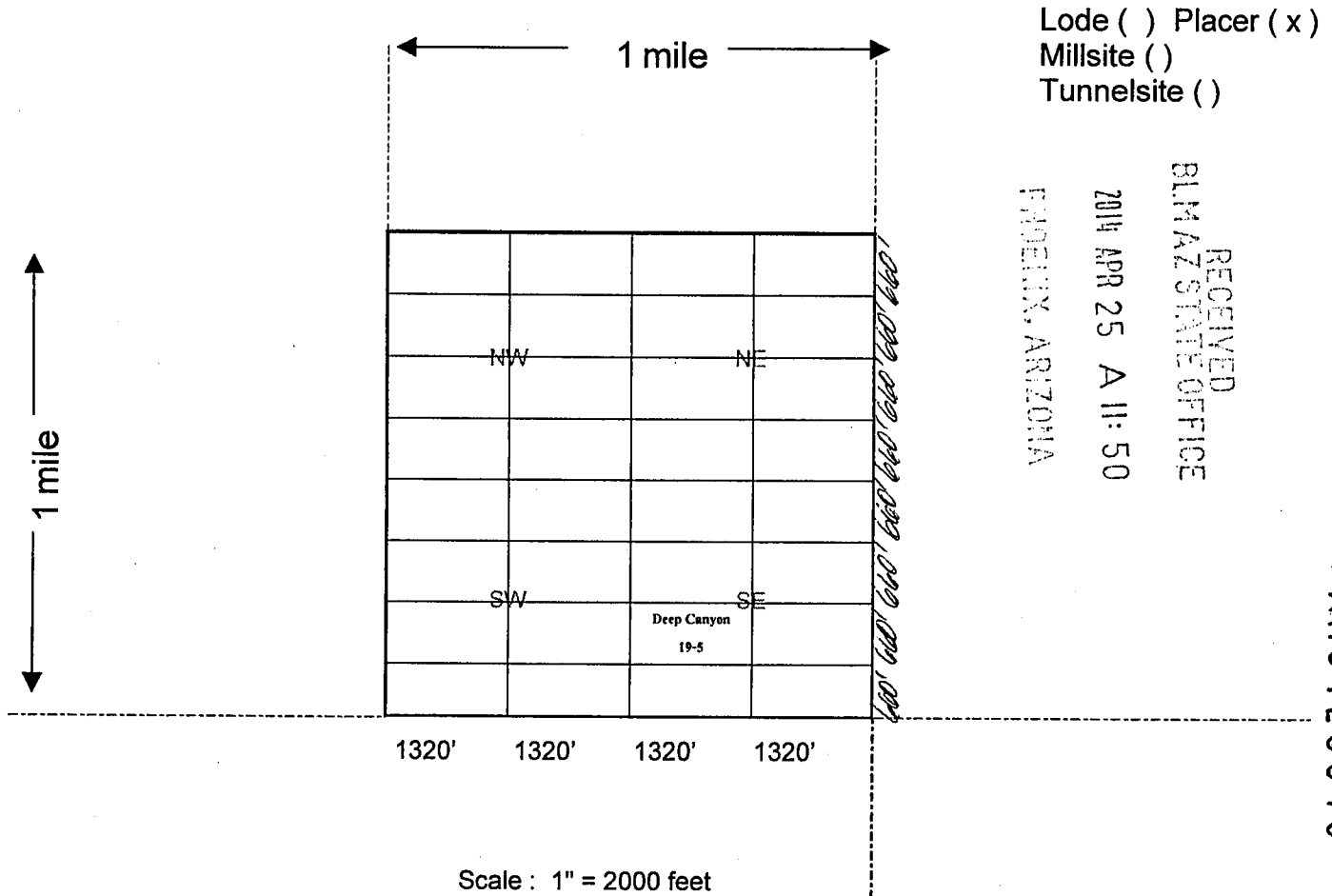
A map, plat or sketch is attached hereto containing the information pursuant to A.R.S. § 27-203.

DATED AND POSTED on the ground this 19th day of April, 20 14.
LOCATOR (s) SIGNATURE Churu Peterson Anderson AGENT

AMC 428046

GOLDEN BUCK CANYON, LLC
Post Office Box 292
Lake Havasu City, AZ 86405-0292

MINING CLAIM MAP



1. The above map depicts the Deep Canyon 19-5 mining claim, which is located in Section 14, Township 15 North, Range 18 West, Gila Salt River Base and Meridian, Mohave County, Arizona showing the course and distance to a public land survey monument or to a prominent natural object.

2. The type of corner and location monuments used are as follows: Rebar and PVC 1 1/2" x 4'

3. The bearings and distances in degrees and feet between claim corners are as depicted on the map.

4. If the claim is a placer or millsite claim conforming to the public land survey, the legal description of the claim is N/2SW/4SE/4 of Section 14, Township 15 North, Range 18 West, Gila Salt River Base and Meridian, Mohave County, Arizona.

When Recorded Return Docume
GOLDEN BUCK CANYON, LLC
Post Office Box 292
Lake Havasu City, AZ 86405-0292

LOCATION NOTICE FOR PLACER MINING CLAIM

NOTICE IS HEREBY GIVEN that the Deep Canyon 19-6
claim has been located by Golden Buck Canyon, LLC
whose current mailing address is Post Office Box 292
Lake Havasu City, AZ 86405-0292

RECEIVED
BLM AZ STATE OFFICE
2014 APR 25 A 11:50
MORNING, ARIZONA
BLM
Date
Stamp

The general course of this claim is East to West and it is situated in
Mohave County, Arizona.

This claim is 1,320 feet in length and 660 feet in width. This claim runs from the location
monument located at the Northeast corner of the claim on which this location notice is posted,
1,320 feet in a Westerly direction to the Northwest corner, 660 feet in a Southerly
direction to the Southwest corner, 1,320 feet in a Easterly direction to the
Southeast corner and 660 feet in a Northerly direction to the Northeast corner.

This claim is marked by four monuments, one at each corner of the claim.

The location monument on which this notice is posted is situated within
Section 14, Township 15 North, Range 18 West, Gila Salt River Base and Meridian, Arizona.

This claim encompasses the following legal subdivision: N/2SE/4SE/4 of
Section 14, Township 15 North, Range 18 West, Gila Salt River Base and Meridian, Arizona.

The locality of this claim with reference to some natural object or permanent monument and additional
information (if any) concerning its locality is as follows: Located By Legal Subdivision As Described Above.

A map, plat or sketch is attached hereto containing the information pursuant to A.R.S. § 27-203.

DATED AND POSTED on the ground this 19th day of April, 20 14.

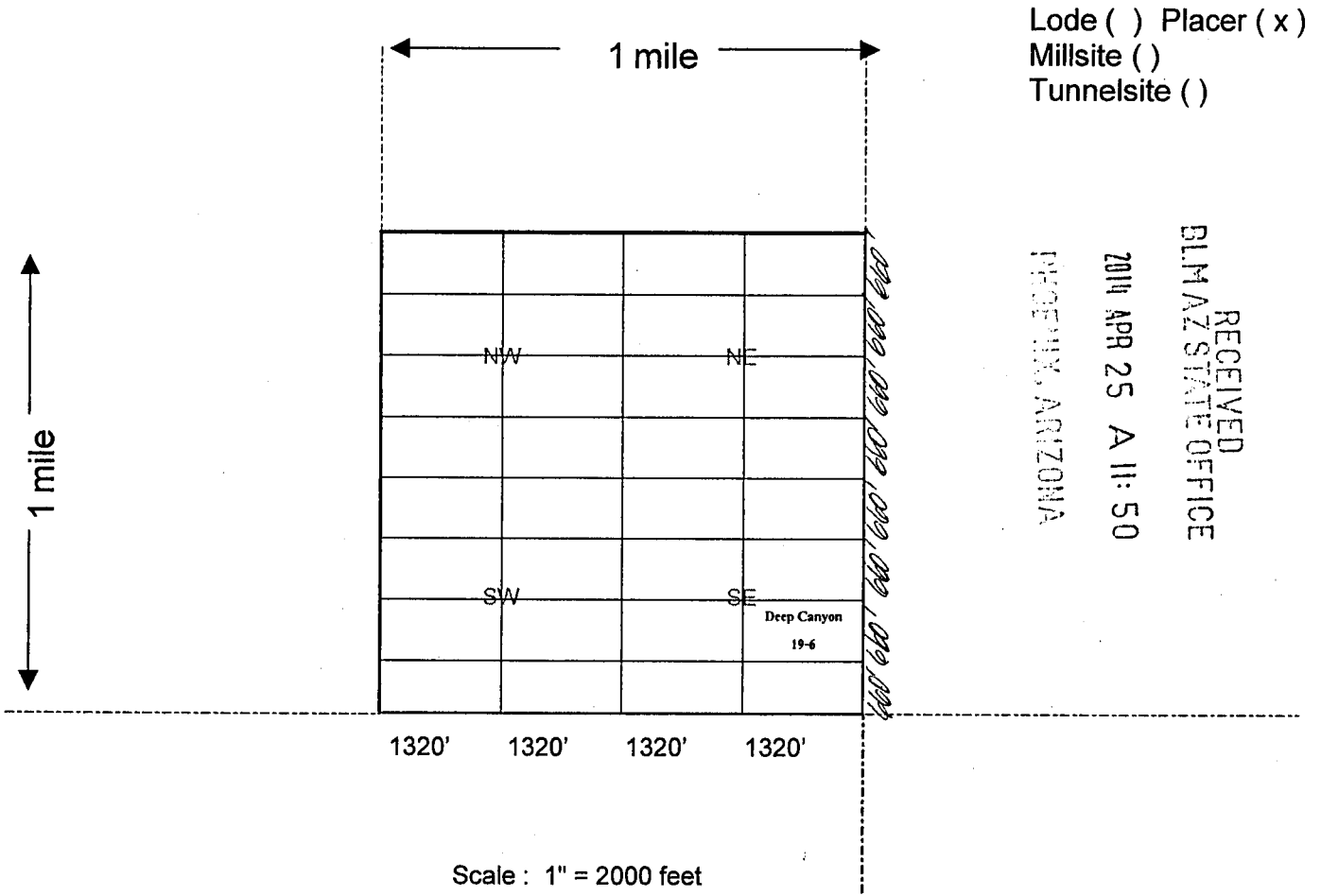
LOCATOR (s) SIGNATURE *Quinn Jensen Anderson* AGENT

AMC 4280471

When Recorded Return Document:

GOLDEN BUCK CANYON, LLC
Post Office Box 292
Lake Havasu City, AZ 86405-0292

MINING CLAIM MAP



1. The above map depicts the Deep Canyon 19-6 mining claim, which is located in Section 14, Township 15 North, Range 18 West, Gila Salt River Base and Meridian, Mohave County, Arizona showing the course and distance to a public land survey monument or to a prominent natural object.

2. The type of corner and location monuments used are as follows: Rebar and PVC 1 1/2" x 4'

3. The bearings and distances in degrees and feet between claim corners are as depicted on the map.

4. If the claim is a placer or millsite claim conforming to the public land survey, the legal description of the claim is N/2SE/4SE/4 of Section 14, Township 15 North, Range 18 West, Gila Salt River Base and Meridian, Mohave County, Arizona.

GOLDEN BUCK CANYON, LLC
Post Office Box 292
Lake Havasu City, AZ 86405-0292

LOCATION NOTICE FOR PLACER MINING CLAIM

NOTICE IS HEREBY GIVEN that the Deep Canyon 19-7

claim has been located by Golden Buck Canyon, LLC

whose current mailing address is Post Office Box 292

Lake Havasu City, AZ 86405-0292

RECEIVED
BLM AZ STATE OFFICE
2014 APR 25 A 11: 50
PHOENIX, ARIZONA
BLM
Date
Stamp

The general course of this claim is East to West and it is situated in Mohave County, Arizona.

This claim is 1,320 feet in length and 660 feet in width. This claim runs from the location monument located at the Northeast corner of the claim on which this location notice is posted, 1,320 feet in a Westerly direction to the Northwest corner, 660 feet in a Southerly direction to the Southwest corner, 1,320 feet in a Easterly direction to the Southeast corner and 660 feet in a Northerly direction to the Northeast corner.

This claim is marked by four monuments, one at each corner of the claim.

The location monument on which this notice is posted is situated within Section 14, Township 15 North, Range 18 West, Gila Salt River Base and Meridian, Arizona.

This claim encompasses the following legal subdivision: S/2SW/4SE/4 of Section 14, Township 15 North, Range 18 West, Gila Salt River Base and Meridian, Arizona.

The locality of this claim with reference to some natural object or permanent monument and additional information (if any) concerning its locality is as follows: Located By Legal Subdivision As Described Above.

A map, plat or sketch is attached hereto containing the information pursuant to A.R.S. § 27-203.

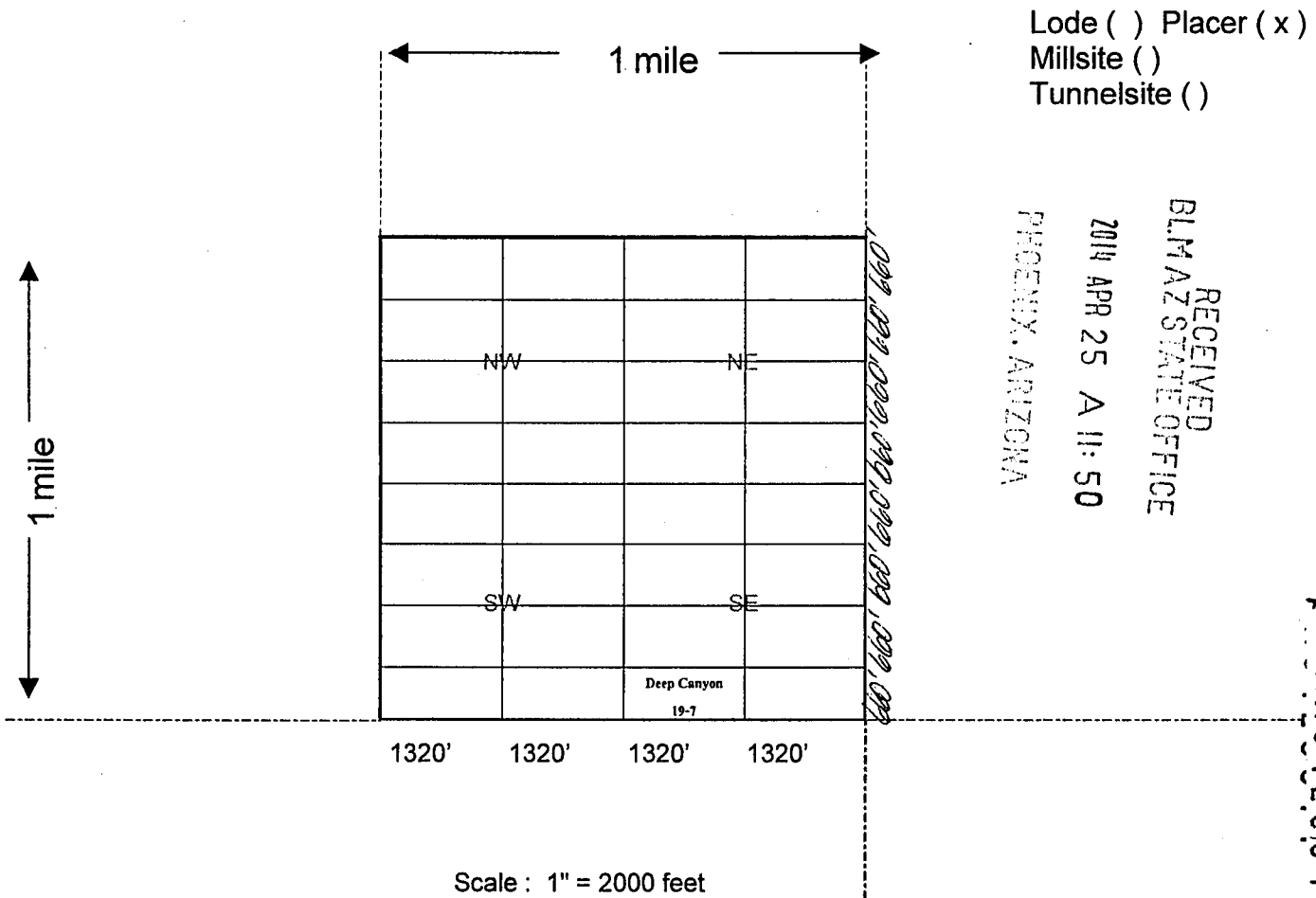
DATED AND POSTED on the ground this 19th day of April, 20 14.

LOCATOR (s) SIGNATURE David Hansen Anderson AGENT

AMC 428048

GOLDEN BUCK CANYON, LLC
Post Office Box 292
Lake Havasu City, AZ 86405-0292

MINING CLAIM MAP



Lode () Placer (x)
Millsite ()
Tunnelsite ()

1. The above map depicts the Deep Canyon 19-7 mining claim, which is located in Section 14, Township 15 North, Range 18 West, Gila Salt River Base and Meridian, Mohave County, Arizona showing the course and distance to a public land survey monument or to a prominent natural object.

2. The type of corner and location monuments used are as follows: Rebar and PVC 1 1/2" x 4'

3. The bearings and distances in degrees and feet between claim corners are as depicted on the map.

4. If the claim is a placer or millsite claim conforming to the public land survey, the legal description of the claim is

S/2SW/4SE/4 of Section 14, Township 15 North, Range 18 West, Gila Salt River Base and Meridian, Mohave County, Arizona.

When Recorded Return Docume

GOLDEN BUCK CANYON, LLC
Post Office Box 292
Lake Havasu City, AZ 86405-0292

LOCATION NOTICE FOR PLACER MINING CLAIM

NOTICE IS HEREBY GIVEN that the Deep Canyon 19-8

claim has been located by Golden Buck Canyon, LLC

whose current mailing address is Post Office Box 292

Lake Havasu City, AZ 86405-0292

RECEIVED
BLM AZ STATE OFFICE
2014 APR 25 A 11: 50
PHOENIX, ARIZONA
BLM
Date
Stamp

The general course of this claim is East to West and it is situated in Mohave County, Arizona.

This claim is 1,320 feet in length and 660 feet in width. This claim runs from the location monument located at the Northeast corner of the claim on which this location notice is posted, 1,320 feet in a Westerly direction to the Northwest corner, 660 feet in a Southerly direction to the Southwest corner, 1,320 feet in a Easterly direction to the Southeast corner and 660 feet in a Northerly direction to the Northeast corner.

This claim is marked by four monuments, one at each corner of the claim.

The location monument on which this notice is posted is situated within Section 14, Township 15 North, Range 18 West, Gila Salt River Base and Meridian, Arizona.

This claim encompasses the following legal subdivision: S/2SE/4SE/4 of Section 14, Township 15 North, Range 18 West, Gila Salt River Base and Meridian, Arizona.

The locality of this claim with reference to some natural object or permanent monument and additional information (if any) concerning its locality is as follows: Located By Legal Subdivision As Described Above.

A map, plat or sketch is attached hereto containing the information pursuant to A.R.S. § 27-203.

DATED AND POSTED on the ground this 19th day of April, 20 14.

LOCATOR (s) SIGNATURE *Christina Anderson* AGENT

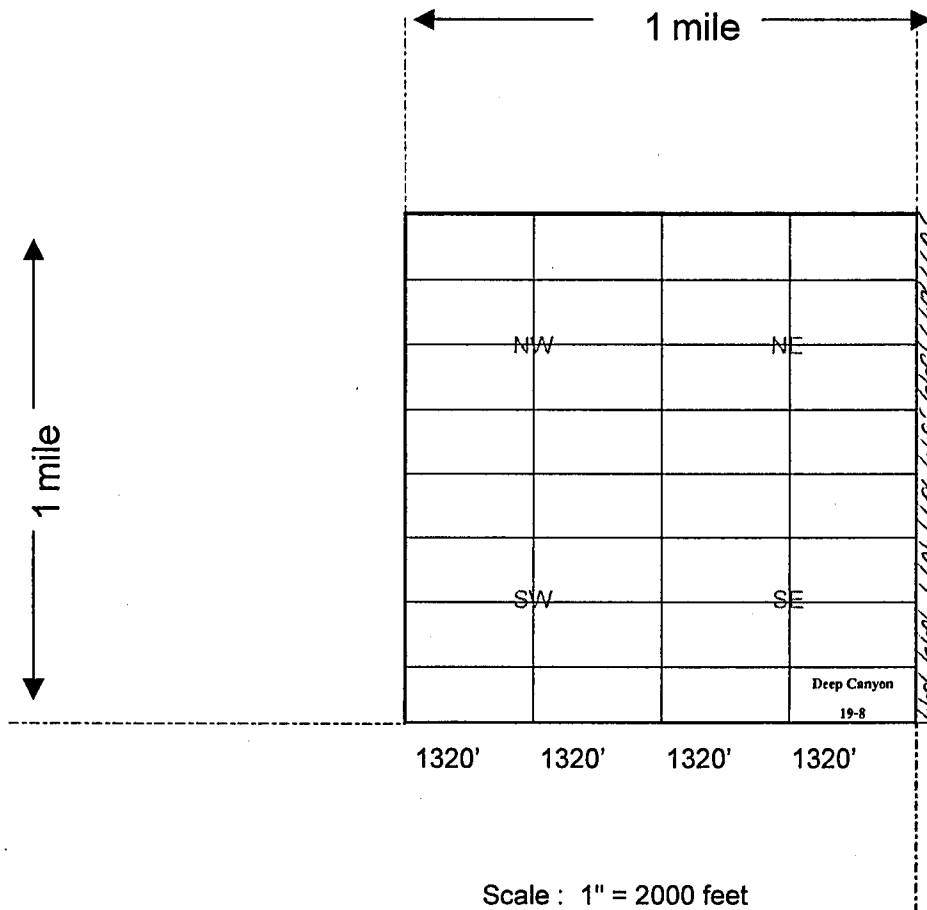
AMC 428049

When Recorded Return Document:

GOLDEN BUCK CANYON, LLC
Post Office Box 292
Lake Havasu City, AZ 86405-0292

MINING CLAIM MAP

Lode () Placer (x)
Millsite ()
Tunnelsite ()



RECEIVED
BLM AZ STATE OFFICE
2014 APR 25 A 11: 51
PHOENIX, ARIZONA

AMC 428049

1. The above map depicts the Deep Canyon 19-8 mining claim, which is located in Section 14, Township 15 North, Range 18 West, Gila Salt River Base and Meridian, Mohave County, Arizona showing the course and distance to a public land survey monument or to a prominent natural object.

2. The type of corner and location monuments used are as follows: Rebar and PVC 1 1/2" x 4'

3. The bearings and distances in degrees and feet between claim corners are as depicted on the map.

4. If the claim is a placer or millsite claim conforming to the public land survey, the legal description of the claim is

S/2SE/4SE/4 of Section 14, Township 15 North, Range 18 West, Gila Salt River Base and Meridian, Mohave County, Arizona.

When Recorded Return Document:

GOLDEN BUCK CANYON, LLC
Post Office Box 292
Lake Havasu City, AZ 86405-0292


LOCATION NOTICE FOR PLACER MINING CLAIM

NOTICE IS HEREBY GIVEN that the Deep Canyon 20-2

claim has been located by Golden Buck Canyon, LLC

whose current mailing address is Post Office Box 292

Lake Havasu City, AZ 86405-0292



The general course of this claim is East to West and it is situated in Mohave County, Arizona.

This claim is 1,320 feet in length and 660 feet in width. This claim runs from the location monument located at the Northeast corner of the claim on which this location notice is posted, 1,320 feet in a Westerly direction to the Northwest corner, 660 feet in a Southerly direction to the Southwest corner, 1,320 feet in a Easterly direction to the Southeast corner and 660 feet in a Northerly direction to the Northeast corner.

This claim is marked by four monuments, one at each corner of the claim.

The location monument on which this notice is posted is situated within Section 14, Township 15 North, Range 18 West, Gila Salt River Base and Meridian, Arizona.

This claim encompasses the following legal subdivision: N/2NE/4SW/4 of Section 14, Township 15 North, Range 18 West, Gila Salt River Base and Meridian, Arizona.

The locality of this claim with reference to some natural object or permanent monument and additional information (if any) concerning its locality is as follows: Located By Legal Subdivision As Described Above.

A map, plat or sketch is attached hereto containing the information pursuant to A.R.S. § 27-203.

DATED AND POSTED on the ground this 19th day of April, 20 14.

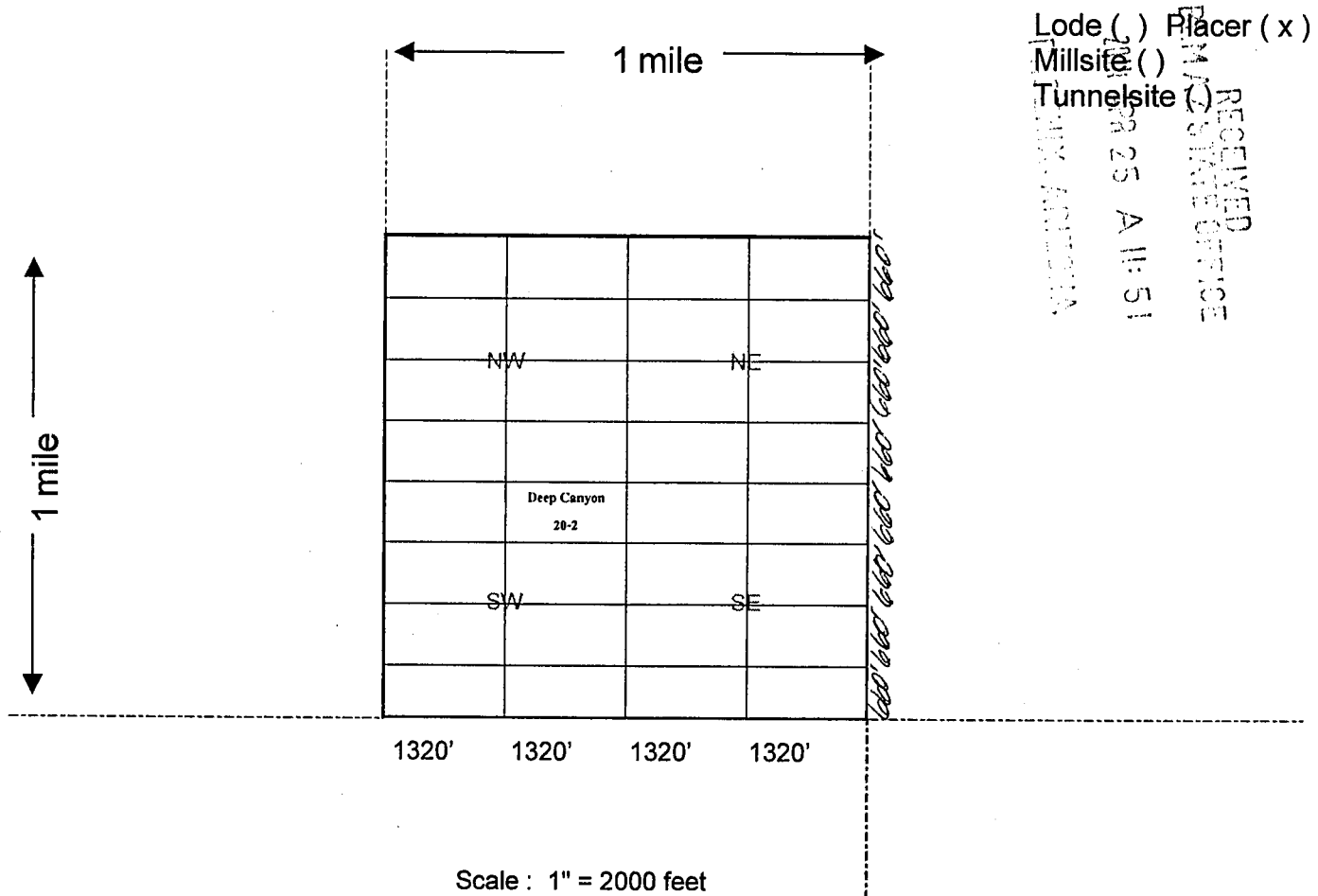
LOCATOR (s) SIGNATURE [Signature] AGENT

AMC 428050

When Recorded Return Document:

GOLDEN BUCK CANYON, LLC
Post Office Box 292
Lake Havasu City, AZ 86405-0292

MINING CLAIM MAP



RECEIVED
FIMM STATE OFFICE
2008 APR 25 A 11:51
MIX. ANTIMON.

AMC 428050

1. The above map depicts the Deep Canyon 20-2 mining claim, which is located in Section 14, Township 15 North, Range 18 West, Gila Salt River Base and Meridian, Mohave County, Arizona showing the course and distance to a public land survey monument or to a prominent natural object.
2. The type of corner and location monuments used are as follows: Rebar and PVC 1 1/2" x 4'
3. The bearings and distances in degrees and feet between claim corners are as depicted on the map.
4. If the claim is a placer or millsite claim conforming to the public land survey, the legal description of the claim is N/2NE/4SW/4 of Section 14, Township 15 North, Range 18 West, Gila Salt River Base and Meridian, Mohave County, Arizona.

When Recorded Return Document

GOLDEN BUCK CANYON, LLC
Post Office Box 292
Lake Havasu City, AZ 86405-0292

RECEIVED
BLM AZ STATE OFFICE
2014 APR 25 A 11:51
TUCUENCA, ARIZONA

LOCATION NOTICE FOR PLACER MINING CLAIM

NOTICE IS HEREBY GIVEN that the Deep Canyon 20-3

claim has been located by Golden Buck Canyon, LLC

whose current mailing address is Post Office Box 292

Lake Havasu City, AZ 86405-0292

BLM
Date
Stamp

The general course of this claim is East to West and it is situated in Mohave County, Arizona.

This claim is 1,320 feet in length and 660 feet in width. This claim runs from the location monument located at the Northeast corner of the claim on which this location notice is posted, 1,320 feet in a Westerly direction to the Northwest corner, 660 feet in a Southerly direction to the Southwest corner, 1,320 feet in a Easterly direction to the Southeast corner and 660 feet in a Northerly direction to the Northeast corner.

This claim is marked by four monuments, one at each corner of the claim.

The location monument on which this notice is posted is situated within Section 14, Township 15 North, Range 18 West, Gila Salt River Base and Meridian, Arizona.

This claim encompasses the following legal subdivision: S/2NW/4SW/4 of Section 14, Township 15 North, Range 18 West, Gila Salt River Base and Meridian, Arizona.

The locality of this claim with reference to some natural object or permanent monument and additional information (if any) concerning its locality is as follows: Located By Legal Subdivision As Described Above.

A map, plat or sketch is attached hereto containing the information pursuant to A.R.S. § 27-203.

DATED AND POSTED on the ground this 19th day of April, 20 14.

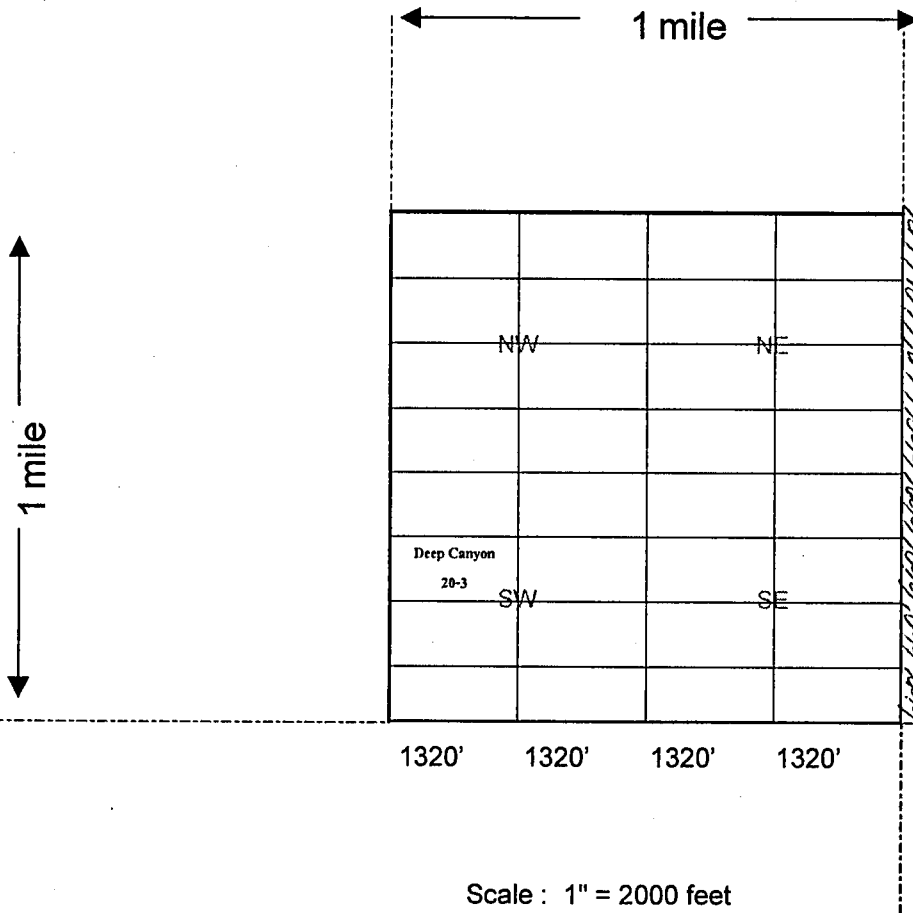
LOCATOR (s) SIGNATURE [Signature] AGENT

AMC428051

When Recorded Return Document:

GOLDEN BUCK CANYON, LLC
Post Office Box 292
Lake Havasu City, AZ 86405-0292

MINING CLAIM MAP



Lode () Placer (x)
Millsite ()
Tunnelsite ()

RECEIVED
BLM AZ STATE OFFICE
2014 APR 25 A 11:51
PHOENIX, ARIZONA

AMC 428051

1. The above map depicts the Deep Canyon 20-3 mining claim, which is located in Section 14, Township 15 North, Range 18 West, Gila Salt River Base and Meridian, Mohave County, Arizona showing the course and distance to a public land survey monument or to a prominent natural object.

2. The type of corner and location monuments used are as follows: Rebar and PVC 1 1/2" x 4'

3. The bearings and distances in degrees and feet between claim corners are as depicted on the map.

4. If the claim is a placer or millsite claim conforming to the public land survey, the legal description of the claim is S/2NW/4SW/4 of Section 14, Township 15 North, Range 18 West, Gila Salt River Base and Meridian, Mohave County, Arizona.

When Recorded Return Document is:

GOLDEN BUCK CANYON, LLC
Post Office Box 292
Lake Havasu City, AZ 86405-0292

LOCATION NOTICE FOR PLACER MINING CLAIM

NOTICE IS HEREBY GIVEN that the Deep Canyon 20-4

claim has been located by Golden Buck Canyon, LLC

whose current mailing address is Post Office Box 292

Lake Havasu City, AZ 86405-0292

RECEIVED BLM AZ STATE OFFICE 2014 APR 25 A 11:51 PHOENIX, ARIZONA	BLM Date Stamp
--	----------------------

The general course of this claim is East to West and it is situated in Mohave County, Arizona.

This claim is 1,320 feet in length and 660 feet in width. This claim runs from the location monument located at the Northeast corner of the claim on which this location notice is posted, 1,320 feet in a Westerly direction to the Northwest corner, 660 feet in a Southerly direction to the Southwest corner, 1,320 feet in a Easterly direction to the Southeast corner and 660 feet in a Northerly direction to the Northeast corner.

This claim is marked by four monuments, one at each corner of the claim.

The location monument on which this notice is posted is situated within Section 14, Township 15 North, Range 18 West, Gila Salt River Base and Meridian, Arizona.

This claim encompasses the following legal subdivision: S/2NE/4SW/4 of Section 14, Township 15 North, Range 18 West, Gila Salt River Base and Meridian, Arizona.

The locality of this claim with reference to some natural object or permanent monument and additional information (if any) concerning its locality is as follows: Located By Legal Subdivision As Described Above.

A map, plat or sketch is attached hereto containing the information pursuant to A.R.S. § 27-203.

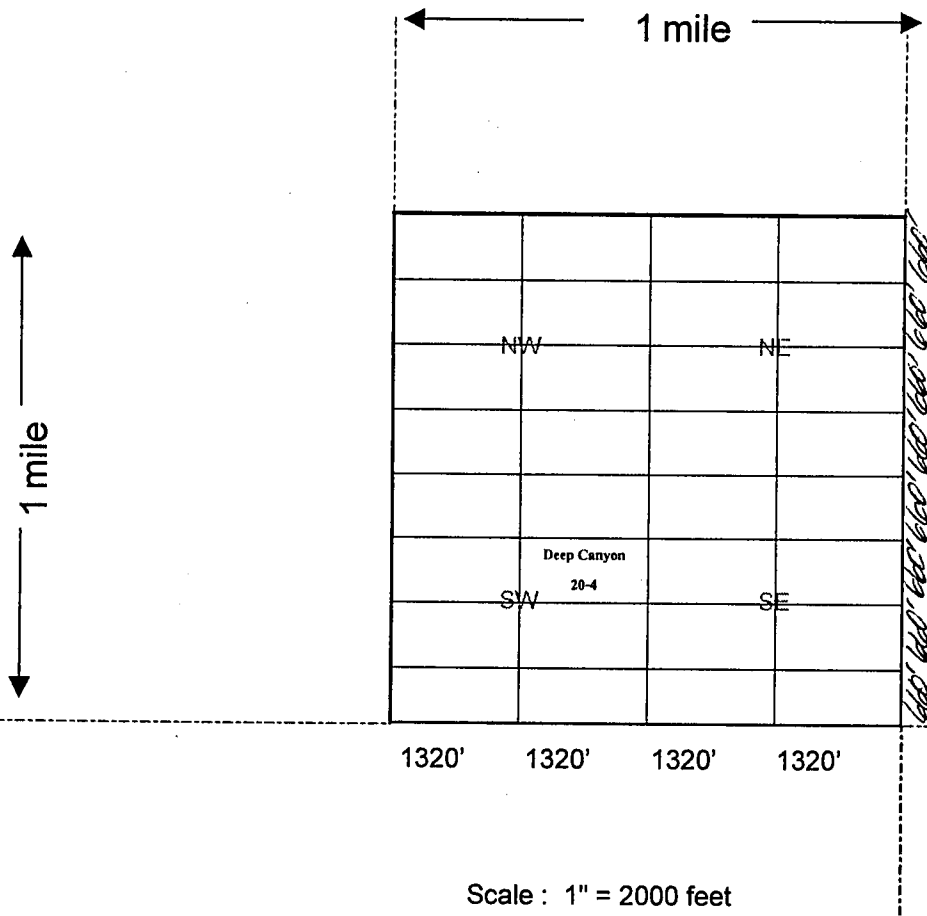
DATED AND POSTED on the ground this 19th day of April, 20 14.

LOCATOR (s) SIGNATURE Carrie Hansen Andersen AGENT

AMC 428082

GOLDEN BUCK CANYON, LLC
Post Office Box 292
Lake Havasu City, AZ 86405-0292

MINING CLAIM MAP



Lode () Placer (x)
Millsite ()
Tunnelsite ()

RECEIVED
BLM AZ STATE OFFICE
PHOENIX, ARIZONA
2014 APR 25 A 11:51

AM0428052

1. The above map depicts the Deep Canyon 20-4 mining claim, which is located in Section 14, Township 15 North, Range 18 West, Gila Salt River Base and Meridian, Mohave County, Arizona showing the course and distance to a public land survey monument or to a prominent natural object.

2. The type of corner and location monuments used are as follows: Rebar and PVC 1 1/2" x 4'

3. The bearings and distances in degrees and feet between claim corners are as depicted on the map.

4. If the claim is a placer or millsite claim conforming to the public land survey, the legal description of the claim is S/2NE/4SW/4 of Section 14, Township 15 North, Range 18 West, Gila Salt River Base and Meridian, Mohave County, Arizona.

When Recorded Return Document:

GOLDEN BUCK CANYON, LLC
Post Office Box 292
Lake Havasu City, AZ 86405-0292


LOCATION NOTICE FOR PLACER MINING CLAIM

NOTICE IS HEREBY GIVEN that the Deep Canyon 20-5

claim has been located by Golden Buck Canyon, LLC

whose current mailing address is Post Office Box 292

Lake Havasu City, AZ 86405-0292



The general course of this claim is East to West and it is situated in Mohave County, Arizona.

This claim is 1,320 feet in length and 660 feet in width. This claim runs from the location monument located at the Northeast corner of the claim on which this location notice is posted, 1,320 feet in a Westerly direction to the Northwest corner, 660 feet in a Southerly direction to the Southwest corner, 1,320 feet in a Easterly direction to the Southeast corner and 660 feet in a Northerly direction to the Northeast corner.

This claim is marked by four monuments, one at each corner of the claim.

The location monument on which this notice is posted is situated within

Section 14, Township 15 North, Range 18 West, Gila Salt River Base and Meridian, Arizona.

This claim encompasses the following legal subdivision: N/2SW/4SW/4 of

Section 14, Township 15 North, Range 18 West, Gila Salt River Base and Meridian, Arizona.

The locality of this claim with reference to some natural object or permanent monument and additional information (if any) concerning its locality is as follows: Located By Legal Subdivision As Described Above.

A map, plat or sketch is attached hereto containing the information pursuant to A.R.S. § 27-203.

DATED AND POSTED on the ground this 19th day of April, 2014.

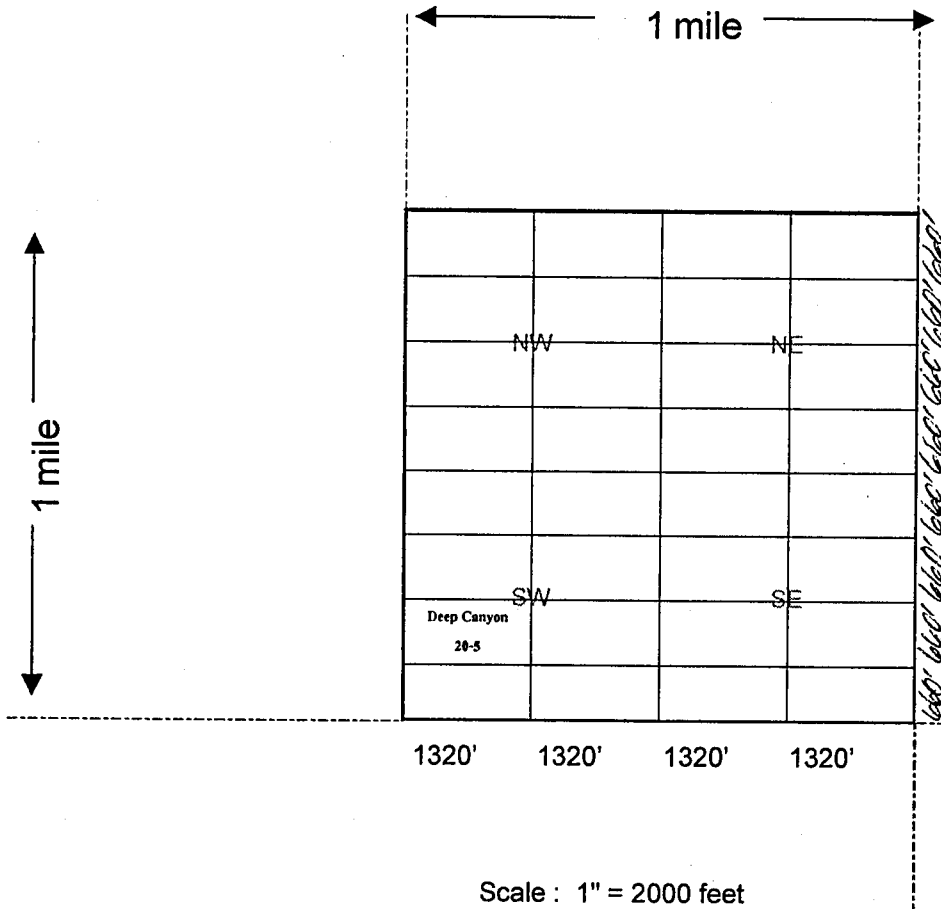
LOCATOR (s) SIGNATURE Laurie M. Jensen Anderson AGENT

AMC 428053

When Recorded Return Document :

GOLDEN BUCK CANYON, LLC
Post Office Box 292
Lake Havasu City, AZ 86405-0292

MINING CLAIM MAP



Lode () Placer (x)
Millsite ()
Tunnelsite ()

RECEIVED
BLM/AZ STATE OFFICE
2019 APR 25 A 11:51
PHOENIX, ARIZONA

AMG428053

1. The above map depicts the Deep Canyon 20-5 mining claim, which is located in Section 14, Township 15 North, Range 18 West, Gila Salt River Base and Meridian, Mohave County, Arizona showing the course and distance to a public land survey monument or to a prominent natural object.

2. The type of corner and location monuments used are as follows: Rebar and PVC 1 1/2" x 4'

3. The bearings and distances in degrees and feet between claim corners are as depicted on the map.

4. If the claim is a placer or millsite claim conforming to the public land survey, the legal description of the claim is N/2SW/4SW/4 of Section 14, Township 15 North, Range 18 West, Gila Salt River Base and Meridian, Mohave County, Arizona.

When Recorded Return Document:

GOLDEN BUCK CANYON, LLC
Post Office Box 292
Lake Havasu City, AZ 86405-0292

LOCATION NOTICE FOR PLACER MINING CLAIM

NOTICE IS HEREBY GIVEN that the Deep Canyon 20-6

claim has been located by Golden Buck Canyon, LLC

whose current mailing address is Post Office Box 292

Lake Havasu City, AZ 86405-0292

RECEIVED FEDERAL BUREAU OF SURVEY APR 25 AM 11:51 GILBERT, ARIZONA BLM Date Stamp

The general course of this claim is East to West and it is situated in Mohave County, Arizona.

This claim is 1,320 feet in length and 660 feet in width. This claim runs from the location monument located at the Northeast corner of the claim on which this location notice is posted, 1,320 feet in a Westerly direction to the Northwest corner, 660 feet in a Southerly direction to the Southwest corner, 1,320 feet in a Easterly direction to the Southeast corner and 660 feet in a Northerly direction to the Northeast corner.

This claim is marked by four monuments, one at each corner of the claim.

The location monument on which this notice is posted is situated within Section 14, Township 15 North, Range 18 West, Gila Salt River Base and Meridian, Arizona.

This claim encompasses the following legal subdivision: N/2SE/4SW/4 of Section 14, Township 15 North, Range 18 West, Gila Salt River Base and Meridian, Arizona.

The locality of this claim with reference to some natural object or permanent monument and additional information (if any) concerning its locality is as follows: Located By Legal Subdivision As Described Above.

A map, plat or sketch is attached hereto containing the information pursuant to A.R.S. § 27-203.

DATED AND POSTED on the ground this 19th day of April, 2014.

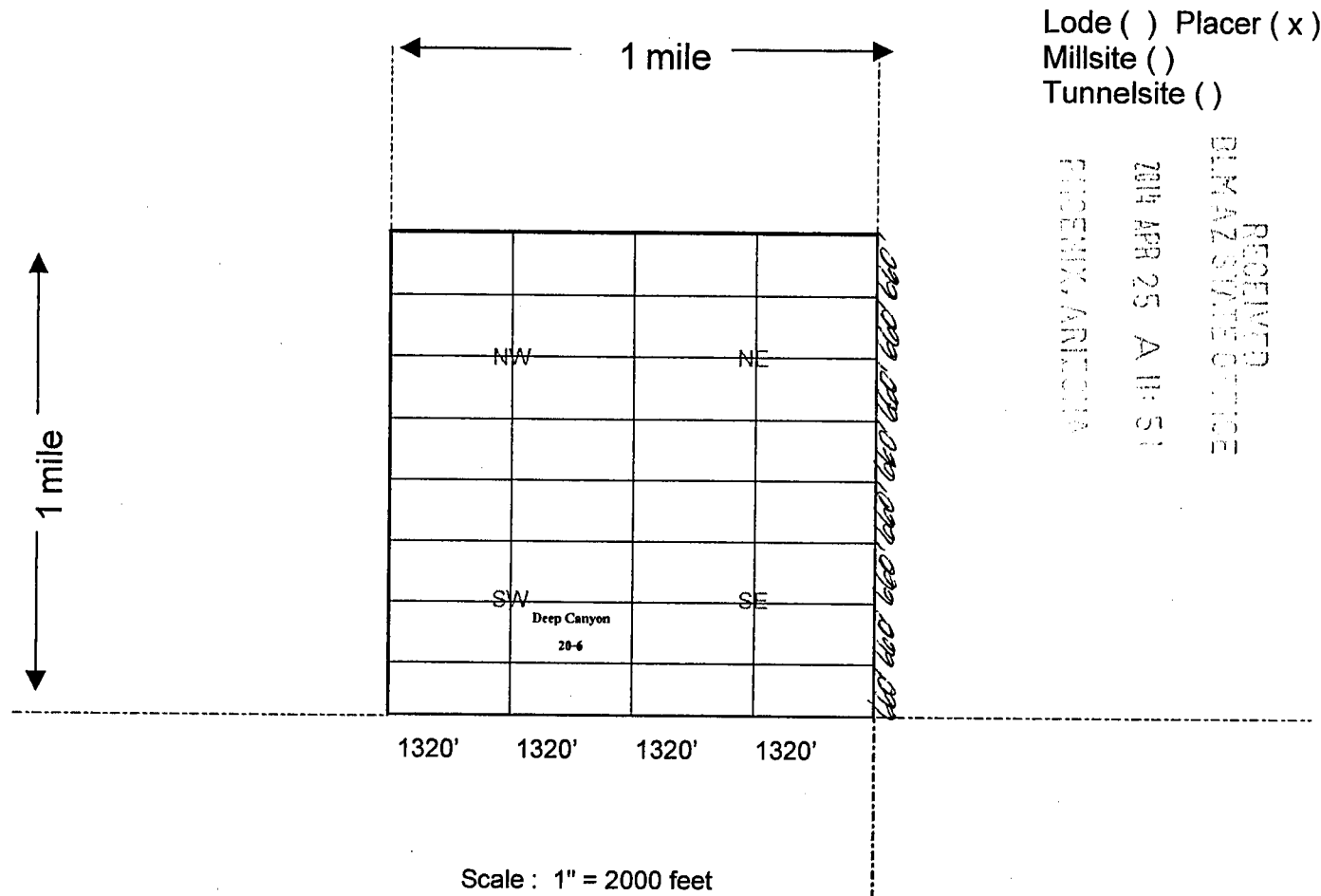
LOCATOR (s) SIGNATURE Carrie Jensen Anderson AGENT

AMC 428054

When Recorded Return Docum :

GOLDEN BUCK CANYON, LLC
Post Office Box 292
Lake Havasu City, AZ 86405-0292

MINING CLAIM MAP



RECEIVED
 DEPT. OF LAND AND WATER
 PHOENIX, ARIZONA
 2014 APR 25 A 11:51

AMC 428054

1. The above map depicts the Deep Canyon 20-6 mining claim, which is located in Section 14, Township 15 North, Range 18 West, Gila Salt River Base and Meridian, Mohave County, Arizona showing the course and distance to a public land survey monument or to a prominent natural object.
2. The type of corner and location monuments used are as follows: Rebar and PVC 1 1/2" x 4'
3. The bearings and distances in degrees and feet between claim corners are as depicted on the map.
4. If the claim is a placer or millsite claim conforming to the public land survey, the legal description of the claim is N/2SE/4SW/4 of Section 14, Township 15 North, Range 18 West, Gila Salt River Base and Meridian, Mohave County, Arizona.

When Recorded Return Document

GOLDEN BUCK CANYON, LLC
Post Office Box 292
Lake Havasu City, AZ 86405-0292


LOCATION NOTICE FOR PLACER MINING CLAIM

NOTICE IS HEREBY GIVEN that the Deep Canyon 20-7

claim has been located by Golden Buck Canyon, LLC

whose current mailing address is Post Office Box 292

Lake Havasu City, AZ 86405-0292



BLM
Date
Stamp

AMC428058

The general course of this claim is East to West and it is situated in Mohave County, Arizona.

This claim is 1,320 feet in length and 660 feet in width. This claim runs from the location monument located at the Northeast corner of the claim on which this location notice is posted,

1,320 feet in a Westerly direction to the Northwest corner, 660 feet in a Southerly direction to the Southwest corner, 1,320 feet in a Easterly direction to the Southeast corner and 660 feet in a Northerly direction to the Northeast corner.

This claim is marked by four monuments, one at each corner of the claim.

The location monument on which this notice is posted is situated within Section 14, Township 15 North, Range 18 West, Gila Salt River Base and Meridian, Arizona.

This claim encompasses the following legal subdivision: S/2SW/4SW/4 of Section 14, Township 15 North, Range 18 West, Gila Salt River Base and Meridian, Arizona.

The locality of this claim with reference to some natural object or permanent monument and additional information (if any) concerning its locality is as follows: Located By Legal Subdivision As Described Above.

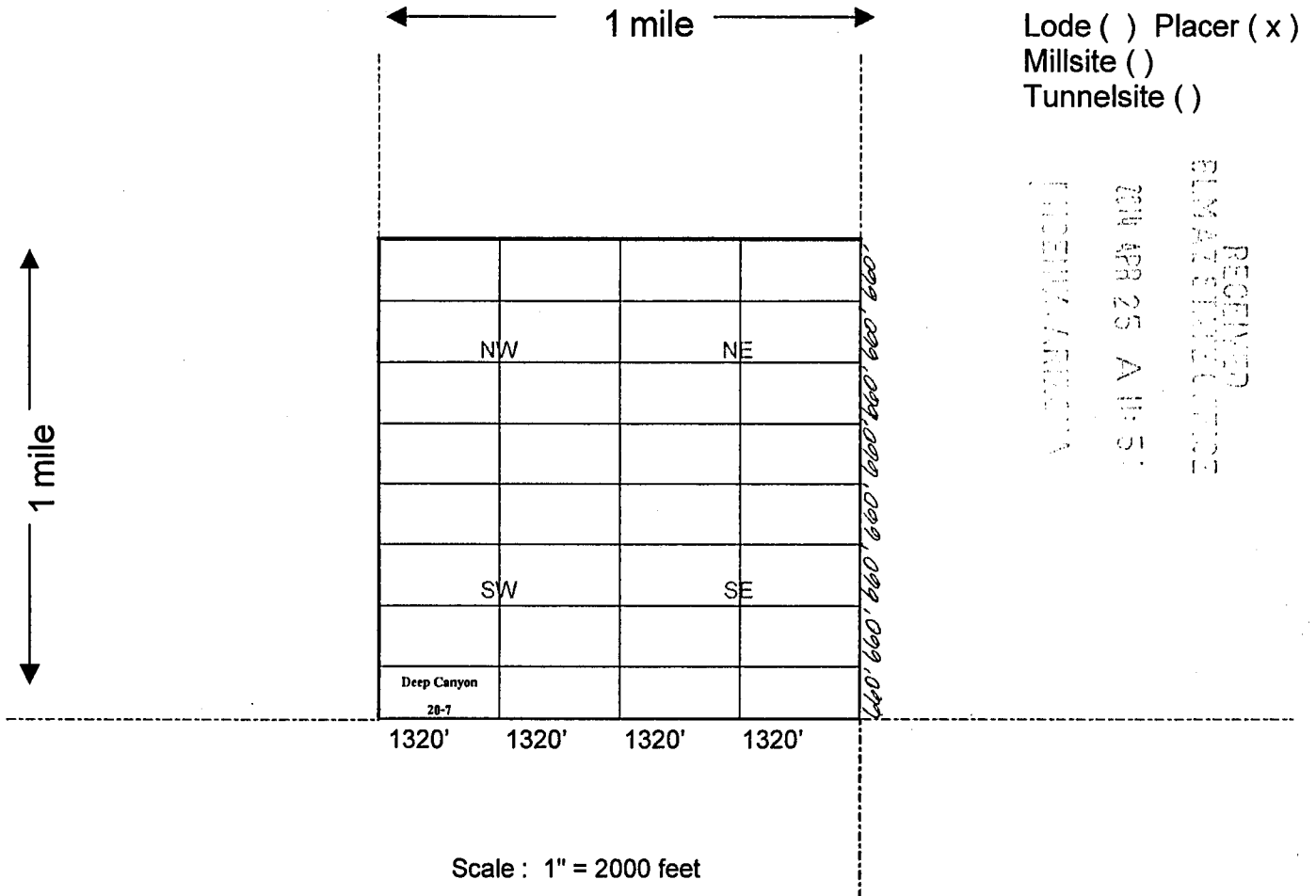
A map, plat or sketch is attached hereto containing the information pursuant to A.R.S. § 27-203.

DATED AND POSTED on the ground this 19th day of April, 20 14.

LOCATOR (s) SIGNATURE Jaime Anderson, AGENT

GOLDEN BUCK CANYON, LLC
Post Office Box 292
Lake Havasu City, AZ 86405-0292

MINING CLAIM MAP



1. The above map depicts the Deep Canyon 20-7 mining claim, which is located in Section 14, Township 15 North, Range 18 West, Gila Salt River Base and Meridian, Mohave County, Arizona showing the course and distance to a public land survey monument or to a prominent natural object.

2. The type of corner and location monuments used are as follows: Rebar and PVC 1 1/2" x 4'

3. The bearings and distances in degrees and feet between claim corners are as depicted on the map.

4. If the claim is a placer or millsite claim conforming to the public land survey, the legal description of the claim is S/2SW/4SW/4 of Section 14, Township 15 North, Range 18 West, Gila Salt River Base and Meridian, Mohave County, Arizona.

When Recorded Return Document:

GOLDEN BUCK CANYON, LLC
Post Office Box 292
Lake Havasu City, AZ 86405-0292


LOCATION NOTICE FOR PLACER MINING CLAIM

NOTICE IS HEREBY GIVEN that the Deep Canyon 20-8

claim has been located by Golden Buck Canyon, LLC

whose current mailing address is Post Office Box 292

Lake Havasu City, AZ 86405-0292



The general course of this claim is East to West and it is situated in

Mohave County, Arizona.

This claim is 1,320 feet in length and 660 feet in width. This claim runs from the location monument located at the Northeast corner of the claim on which this location notice is posted,

1,320 feet in a Westerly direction to the Northwest corner, 660 feet in a Southerly direction to the Southwest corner, 1,320 feet in a Easterly direction to the Southeast corner and 660 feet in a Northerly direction to the Northeast corner.

This claim is marked by four monuments, one at each corner of the claim.

The location monument on which this notice is posted is situated within

Section 14, Township 15 North, Range 18 West, Gila Salt River Base and Meridian, Arizona.

This claim encompasses the following legal subdivision: S/2SE/4SW/4 of

Section 14, Township 15 North, Range 18 West, Gila Salt River Base and Meridian, Arizona.

The locality of this claim with reference to some natural object or permanent monument and additional information (if any) concerning its locality is as follows: Located By Legal Subdivision As Described Above.

A map, plat or sketch is attached hereto containing the information pursuant to A.R.S. § 27-203.

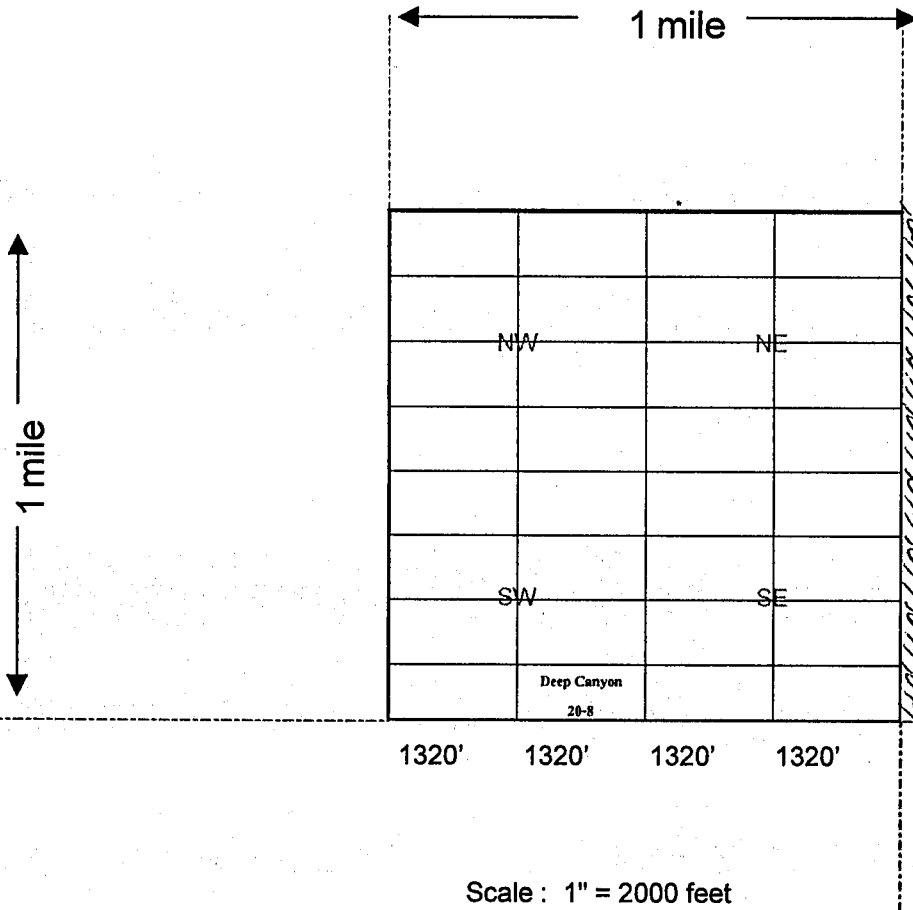
DATED AND POSTED on the ground this 19th day of April, 2014.

LOCATOR (s) SIGNATURE Lauri G. Jensen Andersen AGENT

AMC 4280561

GOLDEN BUCK CANYON, LLC
Post Office Box 292
Lake Havasu City, AZ 86405-0292

MINING CLAIM MAP



Lode () Placer (x)
Millsite ()
Tunnelsite ()

RECEIVED
BLM AZ STATE OFFICE
2014 APR 25 A 11:51
PHOENIX, ARIZONA

AHQ428056

Scale : 1" = 2000 feet

1. The above map depicts the Deep Canyon 20-8 mining claim, which is located in Section 14, Township 15 North, Range 18 West, Gila Salt River Base and Meridian, Mohave County, Arizona showing the course and distance to a public land survey monument or to a prominent natural object.
2. The type of corner and location monuments used are as follows: Rebar and PVC 1 1/2" x 4'
3. The bearings and distances in degrees and feet between claim corners are as depicted on the map.
4. If the claim is a placer or millsite claim conforming to the public land survey, the legal description of the claim is S/2SE/4SW/4 of Section 14, Township 15 North, Range 18 West, Gila Salt River Base and Meridian, Mohave County, Arizona.

When Recorded Return Document:

GOLDEN PLANET GROUP, LLC
Post Office Box 292
Lake Havasu City, AZ 86405-0292


LOCATION NOTICE FOR PLACER MINING CLAIM

NOTICE IS HEREBY GIVEN that the Planet Placer 5-2

claim has been located by Golden Planet Group, LLC

whose current mailing address is Post Office Box 292

Lake Havasu City, AZ 86405-0292



The general course of this claim is East to West and it is situated in Mohave County, Arizona.

This claim is 1,320 feet in length and 660 feet in width. This claim runs from the location monument located at the Northeast corner of the claim on which this location notice is posted, 1,320 feet in a Westerly direction to the Northwest corner, 660 feet in a Southerly direction to the Southwest corner, 1,320 feet in a Easterly direction to the Southeast corner and 660 feet in a Northerly direction to the Northeast corner.

This claim is marked by four monuments, one at each corner of the claim.

The location monument on which this notice is posted is situated within Section 34, Township 16 North, Range 19 West, Gila Salt River Base and Meridian, Arizona.

This claim encompasses the following legal subdivision: N/2NE/4NW/4 of Section 34, Township 16 North, Range 19 West, Gila Salt River Base and Meridian, Arizona.

The locality of this claim with reference to some natural object or permanent monument and additional information (if any) concerning its locality is as follows: Located By Legal Subdivision As Described Above.

A map, plat or sketch is attached hereto containing the information pursuant to A.R.S. § 27-203.

DATED AND POSTED on the ground this 22nd day of April, 20 14.

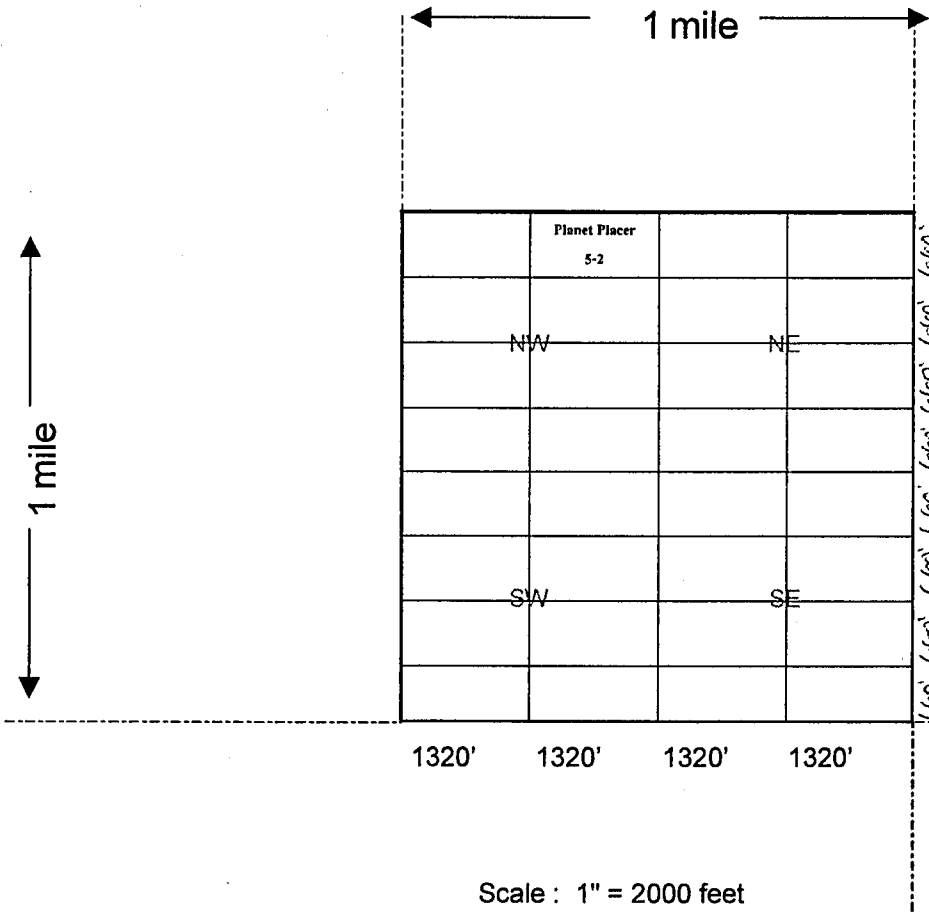
LOCATOR (s) SIGNATURE *Clara Thomas Anderson* AGENT

AM04280871

GOLDEN PLANET GROUP, LLC
Post Office Box 292
Lake Havasu City, AZ 86405-0292

MINING CLAIM MAP

Lode () Placer (x)
Millsite ()
Tunnelsite ()



RECEIVED
BLM/ARIZONA
2014 APR 25 AM 11:52
PHOENIX, ARIZONA

AMC4280571

1. The above map depicts the Planet Placer 5-2 mining claim, which is located in Section 34, Township 16 North, Range 19 West, Gila Salt River Base and Meridian, Mohave County, Arizona showing the course and distance to a public land survey monument or to a prominent natural object.
2. The type of corner and location monuments used are as follows: Rebar and PVC 1 1/2" x 4'
3. The bearings and distances in degrees and feet between claim corners are as depicted on the map.
4. If the claim is a placer or millsite claim conforming to the public land survey, the legal description of the claim is N/2NE/4NW/4 of Section 34, Township 16 North, Range 19 West, Gila Salt River Base and Meridian, Mohave County, Arizona.

When Recorded Return Document:

GOLDEN PLANET GROUP, LLC
Post Office Box 292
Lake Havasu City, AZ 86405-0292


LOCATION NOTICE FOR PLACER MINING CLAIM

NOTICE IS HEREBY GIVEN that the Planet Placer 5-3

claim has been located by Golden Planet Group, LLC

whose current mailing address is Post Office Box 292

Lake Havasu City, AZ 86405-0292



AMC 428058

The general course of this claim is East to West and it is situated in Mohave County, Arizona.

This claim is 1,320 feet in length and 660 feet in width. This claim runs from the location monument located at the Northeast corner of the claim on which this location notice is posted, 1,320 feet in a Westerly direction to the Northwest corner, 660 feet in a Southerly direction to the Southwest corner, 1,320 feet in a Easterly direction to the Southeast corner and 660 feet in a Northerly direction to the Northeast corner.

This claim is marked by four monuments, one at each corner of the claim.

The location monument on which this notice is posted is situated within Section 34, Township 16 North, Range 19 West, Gila Salt River Base and Meridian, Arizona.

This claim encompasses the following legal subdivision: S/2NW/4NW/4 of Section 34, Township 16 North, Range 19 West, Gila Salt River Base and Meridian, Arizona.

The locality of this claim with reference to some natural object or permanent monument and additional information (if any) concerning its locality is as follows: Located By Legal Subdivision As Described Above.

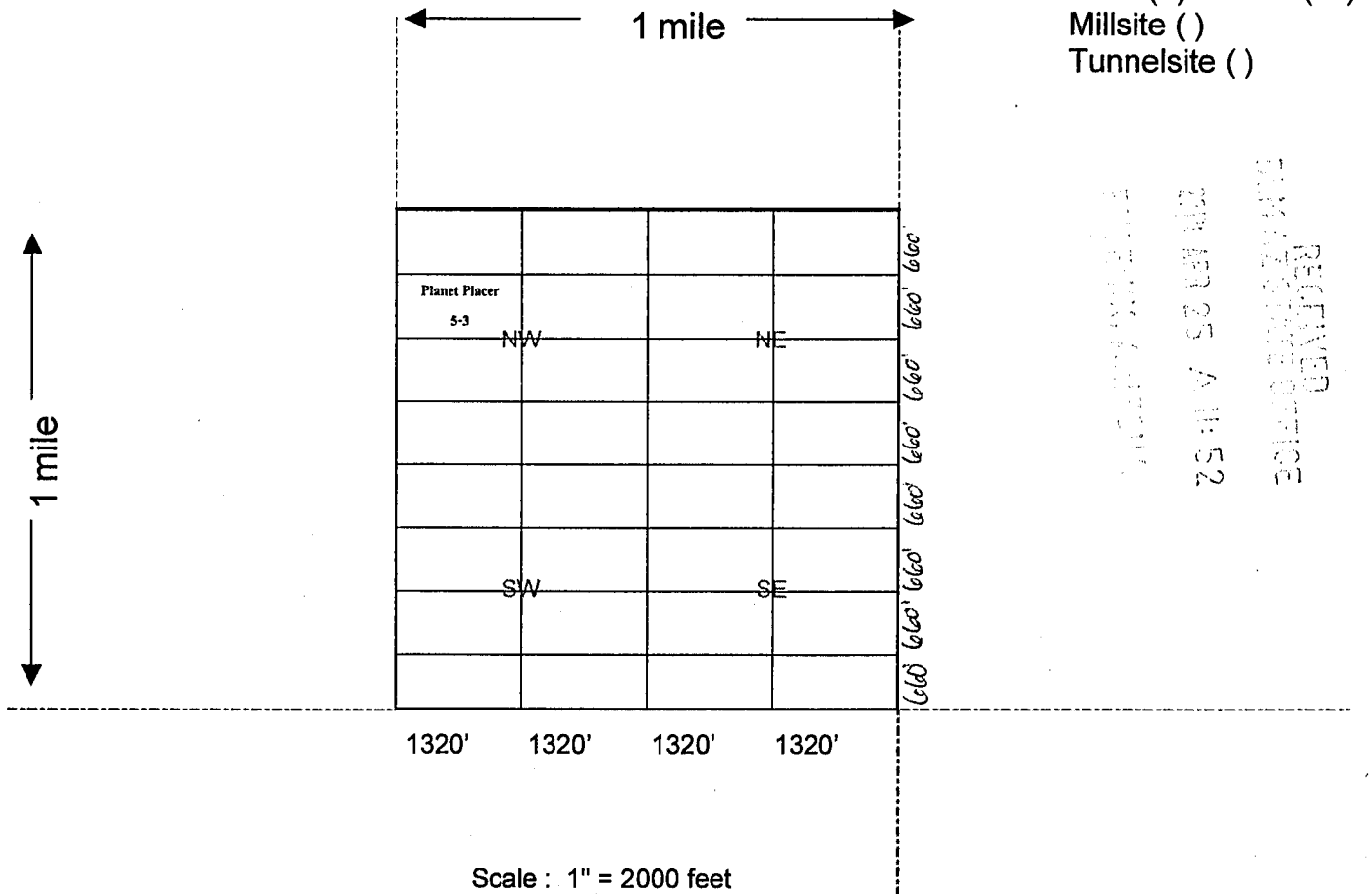
A map, plat or sketch is attached hereto containing the information pursuant to A.R.S. § 27-203.

DATED AND POSTED on the ground this 22nd day of April, 2014.

LOCATOR (s) SIGNATURE Laurie Hansen Anderson AGENT

GOLDEN PLANET GROUP, LLC
 Post Office Box 292
 Lake Havasu City, AZ 86405-0292

MINING CLAIM MAP



1. The above map depicts the Planet Placer 5-3 mining claim, which is located in Section 34, Township 16 North, Range 19 West, Gila Salt River Base and Meridian, Mohave County, Arizona showing the course and distance to a public land survey monument or to a prominent natural object.
2. The type of corner and location monuments used are as follows: Rebar and PVC 1 1/2" x 4'
3. The bearings and distances in degrees and feet between claim corners are as depicted on the map.
4. If the claim is a placer or millsite claim conforming to the public land survey, the legal description of the claim is S/2NW/4NW/4 of Section 34, Township 16 North, Range 19 West, Gila Salt River Base and Meridian, Mohave County, Arizona.

When Recorded Return Document to:

GOLDEN PLANET GROUP, LLC
Post Office Box 292
Lake Havasu City, AZ 86405-0292

LOCATION NOTICE FOR PLACER MINING CLAIM

NOTICE IS HEREBY GIVEN that the Planet Placer 5-4
claim has been located by Golden Planet Group, LLC
whose current mailing address is Post Office Box 292
Lake Havasu City, AZ 86405-0292

BLM
Date
Stamp
RECORDED
OFFICE
APR 25 A 11:52
MOHAVE, ARIZONA

The general course of this claim is East to West and it is situated in
Mohave County, Arizona.

This claim is 1,320 feet in length and 660 feet in width. This claim runs from the location
monument located at the Northeast corner of the claim on which this location notice is posted,
1,320 feet in a Westerly direction to the Northwest corner, 660 feet in a Southerly
direction to the Southwest corner, 1,320 feet in a Easterly direction to the
Southeast corner and 660 feet in a Northerly direction to the Northeast corner.

This claim is marked by four monuments, one at each corner of the claim.

The location monument on which this notice is posted is situated within
Section 34, Township 16 North, Range 19 West, Gila Salt River Base and Meridian, Arizona.

This claim encompasses the following legal subdivision: S/2NW/4NW/4 of
Section 34, Township 16 North, Range 19 West, Gila Salt River Base and Meridian, Arizona.

The locality of this claim with reference to some natural object or permanent monument and additional
information (if any) concerning its locality is as follows: Located By Legal Subdivision As Described Above.

A map, plat or sketch is attached hereto containing the information pursuant to A.R.S. § 27-203.

DATED AND POSTED on the ground this 22nd day of April, 20 14.

LOCATOR (s) SIGNATURE Lauri H. Jensen Anderson AGENT

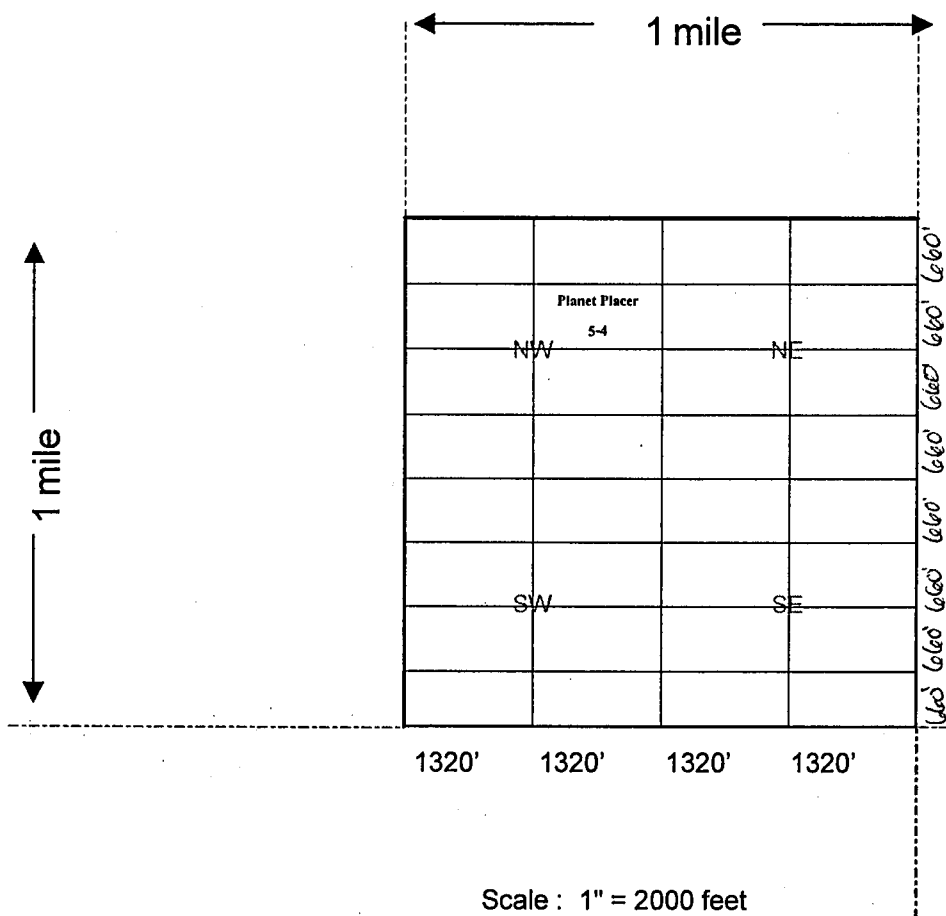
AM0428059

When Recorded Return Docum_____:

GOLDEN PLANET GROUP, LLC
Post Office Box 292
Lake Havasu City, AZ 86405-0292

MINING CLAIM MAP

Lode () Placer (x)
Millsite ()
Tunnelsite ()



RECEIVED
MILWAUKEE STATE OFFICE
MILWAUKEE, WISCONSIN
2009 APR 25 AM 11:52

AM0428059

1. The above map depicts the Planet Placer 5-4 mining claim, which is located in Section 34, Township 16 North, Range 19 West, Gila Salt River Base and Meridian, Mohave County, Arizona showing the course and distance to a public land survey monument or to a prominent natural object.

2. The type of corner and location monuments used are as follows: Rebar and PVC 1 1/2" x 4'

3. The bearings and distances in degrees and feet between claim corners are as depicted on the map.

4. If the claim is a placer or millsite claim conforming to the public land survey, the legal description of the claim is S/2NE/4NW/4 of Section 34, Township 16 North, Range 19 West, Gila Salt River Base and Meridian, Mohave County, Arizona.

When Recorded Return Document:

GOLDEN PLANET GROUP, LLC
Post Office Box 292
Lake Havasu City, AZ 86405-0292

LOCATION NOTICE FOR PLACER MINING CLAIM

NOTICE IS HEREBY GIVEN that the Planet Placer 5-5

claim has been located by Golden Planet Group, LLC

whose current mailing address is Post Office Box 292

Lake Havasu City, AZ 86405-0292

RECEIVED APR 25 2014 APR 25 AM 11:55 BLM Date Stamp
--

The general course of this claim is East to West and it is situated in Mohave County, Arizona.

This claim is 1,320 feet in length and 660 feet in width. This claim runs from the location monument located at the Northeast corner of the claim on which this location notice is posted, 1,320 feet in a Westerly direction to the Northwest corner, 660 feet in a Southerly direction to the Southwest corner, 1,320 feet in a Easterly direction to the Southeast corner and 660 feet in a Northerly direction to the Northeast corner.

AM0428060

This claim is marked by four monuments, one at each corner of the claim.

The location monument on which this notice is posted is situated within Section 34, Township 16 North, Range 19 West, Gila Salt River Base and Meridian, Arizona.

This claim encompasses the following legal subdivision: N/2SW/4NW/4 of Section 34, Township 16 North, Range 19 West, Gila Salt River Base and Meridian, Arizona.

The locality of this claim with reference to some natural object or permanent monument and additional information (if any) concerning its locality is as follows: Located By Legal Subdivision As Described Above.

A map, plat or sketch is attached hereto containing the information pursuant to A.R.S. § 27-203.

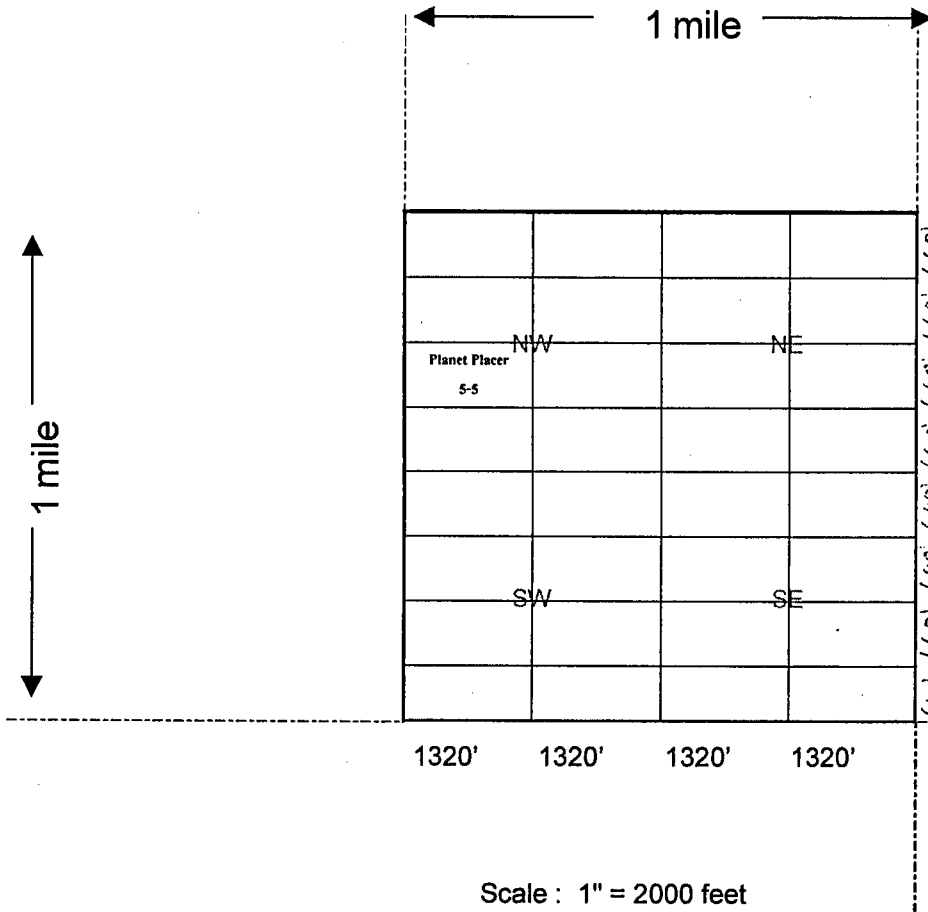
DATED AND POSTED on the 22nd day of April, 20 14.

LOCATOR (s) SIGNATURE *Laura M. Jensen Anderson* AGENT

When Recorded Return Docum :

GOLDEN PLANET GROUP, LLC
Post Office Box 292
Lake Havasu City, AZ 86405-0292

MINING CLAIM MAP



Lode () Placer (x)
Millsite ()
Tunnelsite ()

RECEIVED
ALMAZORRA OFFICE
2011 APR 25 AM 11:52
PROPERTY, ARIZONA

ANCL 28060

1. The above map depicts the Planet Placer 5-5 mining claim, which is located in Section 34, Township 16 North, Range 19 West, Gila Salt River Base and Meridian, Mohave County, Arizona showing the course and distance to a public land survey monument or to a prominent natural object.

2. The type of corner and location monuments used are as follows: Rebar and PVC 1 1/2" x 4'

3. The bearings and distances in degrees and feet between claim corners are as depicted on the map.

4. If the claim is a placer or millsite claim conforming to the public land survey, the legal description of the claim is N/2SW/4NW/4 of Section 34, Township 16 North, Range 19 West, Gila Salt River Base and Meridian, Mohave County, Arizona.

When Recorded Return Document:

GOLDEN PLANET GROUP, LLC
Post Office Box 292
Lake Havasu City, AZ 86405-0292

LOCATION NOTICE FOR PLACER MINING CLAIM

NOTICE IS HEREBY GIVEN that the Planet Placer 5-6

claim has been located by Golden Planet Group, LLC

whose current mailing address is Post Office Box 292

Lake Havasu City, AZ 86405-0292

RECEIVED REGISTERED OFFICE APR 25 AM 11:52 BLM Date Stamp
--

The general course of this claim is East to West and it is situated in Mohave County, Arizona.

This claim is 1,320 feet in length and 660 feet in width. This claim runs from the location monument located at the Northeast corner of the claim on which this location notice is posted, 1,320 feet in a Westerly direction to the Northwest corner, 660 feet in a Southerly direction to the Southwest corner, 1,320 feet in a Easterly direction to the Southeast corner and 660 feet in a Northerly direction to the Northeast corner.

This claim is marked by four monuments, one at each corner of the claim.

The location monument on which this notice is posted is situated within Section 34, Township 16 North, Range 19 West, Gila Salt River Base and Meridian, Arizona.

This claim encompasses the following legal subdivision: N/2SW/4NW/4 of Section 34, Township 16 North, Range 19 West, Gila Salt River Base and Meridian, Arizona.

The locality of this claim with reference to some natural object or permanent monument and additional information (if any) concerning its locality is as follows: Located By Legal Subdivision As Described Above.

A map, plat or sketch is attached hereto containing the information pursuant to A.R.S. § 27-203.

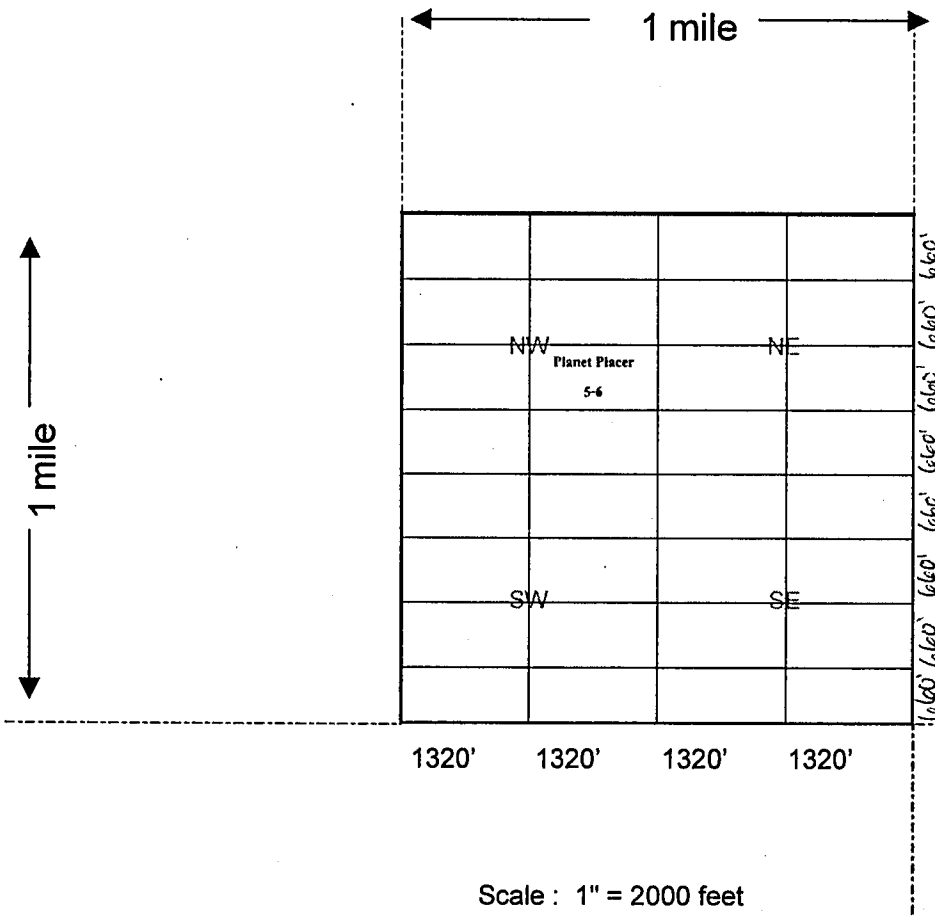
DATED AND POSTED on the ground this 22nd day of April, 2014.

LOCATOR (s) SIGNATURE *Debbie Thomas Anderson* AGENT

AMC428061

GOLDEN PLANET GROUP, LLC
Post Office Box 292
Lake Havasu City, AZ 86405-0292

MINING CLAIM MAP



Lode () Placer (x)
Millsite ()
Tunnelsite ()

RECORDED
GILMARTIN COUNTY OFFICE
ON APR 25 AM 11:52

AMC 4280611

1. The above map depicts the Planet Placer 5-6 mining claim, which is located in Section 34, Township 16 North, Range 19 West, Gila Salt River Base and Meridian, Mohave County, Arizona showing the course and distance to a public land survey monument or to a prominent natural object.

2. The type of corner and location monuments used are as follows: Rebar and PVC 1 1/2" x 4'

3. The bearings and distances in degrees and feet between claim corners are as depicted on the map.

4. If the claim is a placer or millsite claim conforming to the public land survey, the legal description of the claim is N/2SW/4NW/4 of Section 34, Township 16 North, Range 19 West, Gila Salt River Base and Meridian, Mohave County, Arizona.

When Recorded Return Document to:

GOLDEN PLANET GROUP, LLC
Post Office Box 292
Lake Havasu City, AZ 86405-0292

LOCATION NOTICE FOR PLACER MINING CLAIM

NOTICE IS HEREBY GIVEN that the Planet Placer 5-7

claim has been located by Golden Planet Group, LLC

whose current mailing address is Post Office Box 292

Lake Havasu City, AZ 86405-0292

RECEIVED PLACER MINING OFFICE APR 25 A 11:52 BLM	BLM Date Stamp
---	----------------------

The general course of this claim is East to West and it is situated in Mohave County, Arizona.

This claim is 1,320 feet in length and 660 feet in width. This claim runs from the location monument located at the Northeast corner of the claim on which this location notice is posted, 1,320 feet in a Westerly direction to the Northwest corner, 660 feet in a Southerly direction to the Southwest corner, 1,320 feet in a Easterly direction to the Southeast corner and 660 feet in a Northerly direction to the Northeast corner.

This claim is marked by four monuments, one at each corner of the claim.

The location monument on which this notice is posted is situated within Section 34, Township 16 North, Range 19 West, Gila Salt River Base and Meridian, Arizona.

This claim encompasses the following legal subdivision: S/2SW/4NW/4 of Section 34, Township 16 North, Range 19 West, Gila Salt River Base and Meridian, Arizona.

The locality of this claim with reference to some natural object or permanent monument and additional information (if any) concerning its locality is as follows: Located By Legal Subdivision As Described Above.

A map, plat or sketch is attached hereto containing the information pursuant to A.R.S. § 27-203.

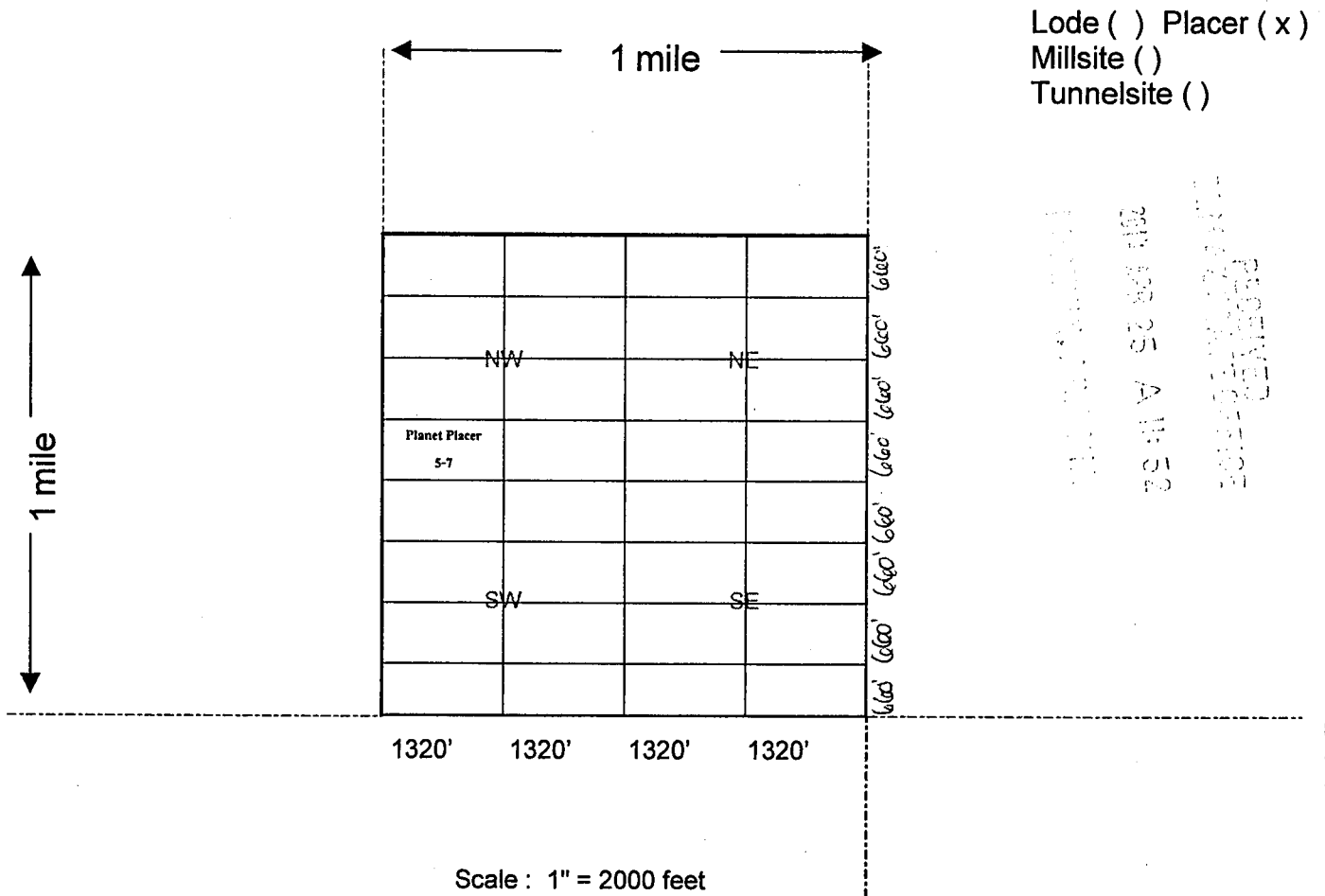
DATED AND POSTED on the ground this 22nd day of April, 2014.

LOCATOR (s) SIGNATURE *Courtni Peterson Anderson* AGENT

...AMC 4280621

GOLDEN PLANET GROUP, LLC
Post Office Box 292
Lake Havasu City, AZ 86405-0292

MINING CLAIM MAP



AMC 428062

1. The above map depicts the Planet Placer 5-7 mining claim, which is located in Section 34, Township 16 North, Range 19 West, Gila Salt River Base and Meridian, Mohave County, Arizona showing the course and distance to a public land survey monument or to a prominent natural object.
2. The type of corner and location monuments used are as follows: Rebar and PVC 1 1/2" x 4'
3. The bearings and distances in degrees and feet between claim corners are as depicted on the map.
4. If the claim is a placer or millsite claim conforming to the public land survey, the legal description of the claim is S/2SW/4NW/4 of Section 34, Township 16 North, Range 19 West, Gila Salt River Base and Meridian, Mohave County, Arizona.

When Recorded Return Document No:

GOLDEN PLANET GROUP, LLC
Post Office Box 292
Lake Havasu City, AZ 86405-0292

LOCATION NOTICE FOR PLACER MINING CLAIM

NOTICE IS HEREBY GIVEN that the Planet Placer 5-8
claim has been located by Golden Planet Group, LLC
whose current mailing address is Post Office Box 292
Lake Havasu City, AZ 86405-0292

RECEIVED
BLM
DATE
STAMP
APR 25 11:52
LAKESIDE OFFICE

The general course of this claim is East to West and it is situated in
Mohave County, Arizona.

This claim is 1,320 feet in length and 660 feet in width. This claim runs from the location
monument located at the Northeast corner of the claim on which this location notice is posted,
1,320 feet in a Westerly direction to the Northwest corner, 660 feet in a Southerly
direction to the Southwest corner, 1,320 feet in a Easterly direction to the
Southeast corner and 660 feet in a Northerly direction to the Northeast corner.

This claim is marked by four monuments, one at each corner of the claim.

The location monument on which this notice is posted is situated within
Section 34, Township 16 North, Range 19 West, Gila Salt River Base and Meridian, Arizona.

This claim encompasses the following legal subdivision: S/2SE/4NW/4 of
Section 34, Township 16 North, Range 19 West, Gila Salt River Base and Meridian, Arizona.

The locality of this claim with reference to some natural object or permanent monument and additional
information (if any) concerning its locality is as follows: Located By Legal Subdivision As Described Above.

A map, plat or sketch is attached hereto containing the information pursuant to A.R.S. § 27-203.

DATED AND POSTED on the ground this 22nd day of April, 2014.

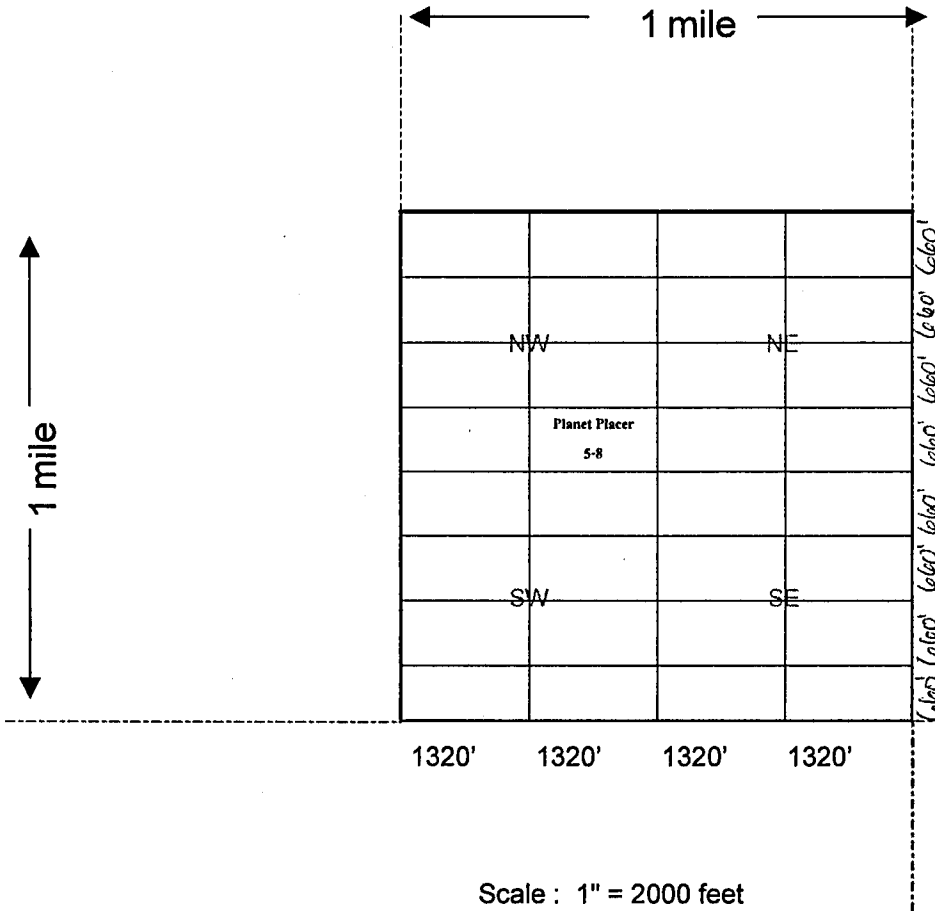
LOCATOR (s) SIGNATURE Laurie N. Johnson Anderson AGENT

AM0428063

When Recorded Return Document :

GOLDEN PLANET GROUP, LLC
Post Office Box 292
Lake Havasu City, AZ 86405-0292

MINING CLAIM MAP



Lode () Placer (x)
Millsite ()
Tunnelsite ()

RECEIVED
SURFACE STATE OFFICE
MAY 25 AM 11:52
MORNING, ARIZONA

AMC 428063

1. The above map depicts the Planet Placer 5-8 mining claim, which is located in Section 34, Township 16 North, Range 19 West, Gila Salt River Base and Meridian, Mohave County, Arizona showing the course and distance to a public land survey monument or to a prominent natural object.

2. The type of corner and location monuments used are as follows: Rebar and PVC 1 1/2" x 4'

3. The bearings and distances in degrees and feet between claim corners are as depicted on the map.

4. If the claim is a placer or millsite claim conforming to the public land survey, the legal description of the claim is S/2SE/4NW/4 of Section 34, Township 16 North, Range 19 West, Gila Salt River Base and Meridian, Mohave County, Arizona.

When Recorded Return Document:

GOLDEN PLANET GROUP, LLC
Post Office Box 292
Lake Havasu City, AZ 86405-0292


LOCATION NOTICE FOR PLACER MINING CLAIM

NOTICE IS HEREBY GIVEN that the Planet Placer 6-2

claim has been located by Golden Planet Group, LLC

whose current mailing address is Post Office Box 292

Lake Havasu City, AZ 86405-0292



The general course of this claim is East to West and it is situated in Mohave County, Arizona.

This claim is 1,320 feet in length and 660 feet in width. This claim runs from the location monument located at the Northeast corner of the claim on which this location notice is posted, 1,320 feet in a Westerly direction to the Northwest corner, 660 feet in a Southerly direction to the Southwest corner, 1,320 feet in a Easterly direction to the Southeast corner and 660 feet in a Northerly direction to the Northeast corner.

This claim is marked by four monuments, one at each corner of the claim.

The location monument on which this notice is posted is situated within Section 34, Township 16 North, Range 19 West, Gila Salt River Base and Meridian, Arizona.

This claim encompasses the following legal subdivision: N/2NE/4NE/4 of Section 34, Township 16 North, Range 19 West, Gila Salt River Base and Meridian, Arizona.

The locality of this claim with reference to some natural object or permanent monument and additional information (if any) concerning its locality is as follows: Located By Legal Subdivision As Described Above.

A map, plat or sketch is attached hereto containing the information pursuant to A.R.S. § 27-203.

DATED AND POSTED on the ground this 22nd day of April, 20 14.

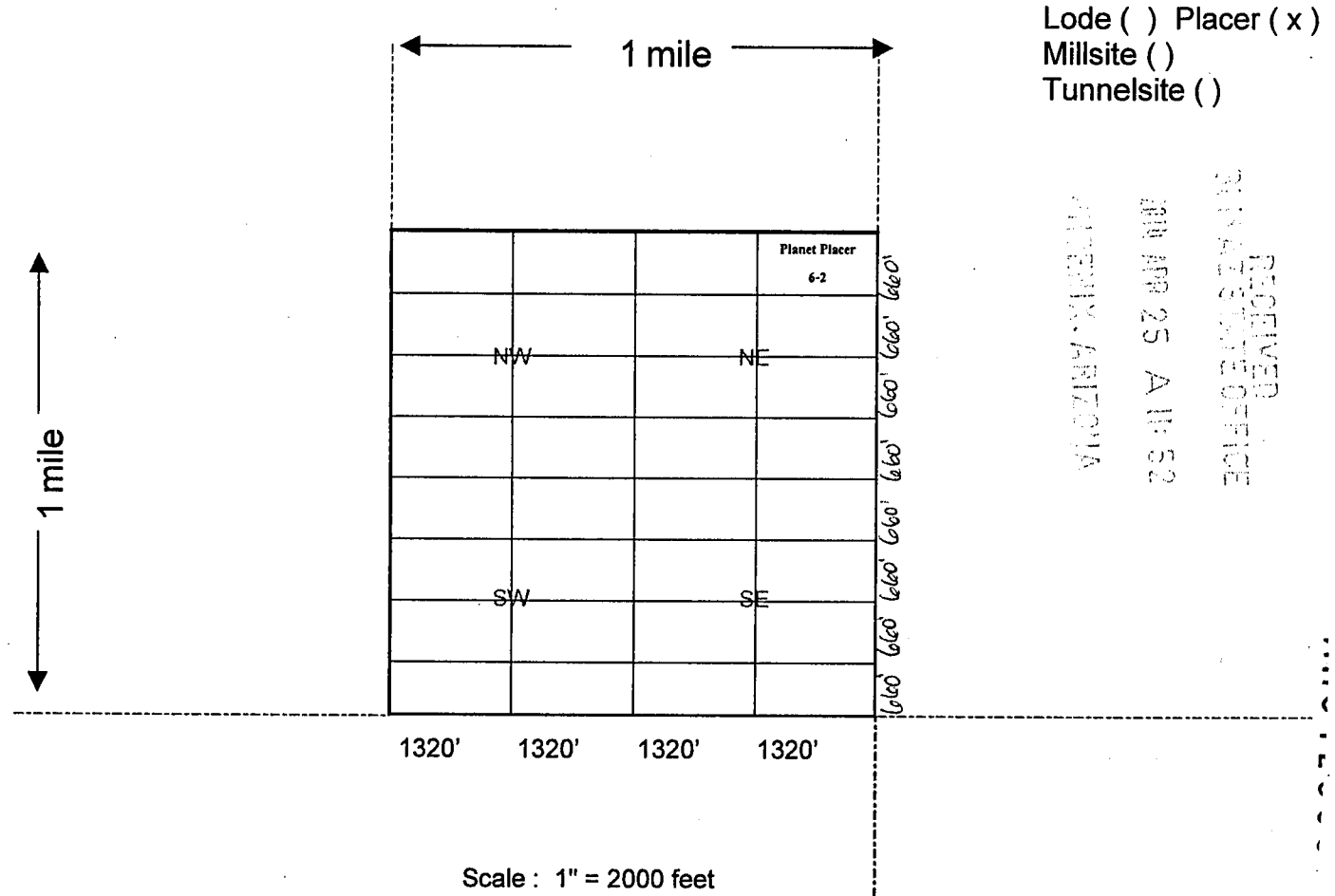
LOCATOR (s) SIGNATURE Lauree Thomas Anderson AGENT

AMC 428064

When Recorded Return Document:

GOLDEN PLANET GROUP, LLC
Post Office Box 292
Lake Havasu City, AZ 86405-0292

MINING CLAIM MAP



1. The above map depicts the Planet Placer 6-2 mining claim, which is located in Section 34, Township 16 North, Range 19 West, Gila Salt River Base and Meridian, Mohave County, Arizona showing the course and distance to a public land survey monument or to a prominent natural object.

2. The type of corner and location monuments used are as follows: Rebar and PVC 1 1/2" x 4'

3. The bearings and distances in degrees and feet between claim corners are as depicted on the map.

4. If the claim is a placer or millsite claim conforming to the public land survey, the legal description of the claim is

N/2NE/4NE/4 of Section 34, Township 16 North, Range 19 West, Gila Salt River Base and Meridian, Mohave County, Arizona.

When Recorded Return Document:

GOLDEN PLANET GROUP, LLC
Post Office Box 292
Lake Havasu City, AZ 86405-0292


LOCATION NOTICE FOR PLACER MINING CLAIM

NOTICE IS HEREBY GIVEN that the Planet Placer 6-3

claim has been located by Golden Planet Group, LLC

whose current mailing address is Post Office Box 292

Lake Havasu City, AZ 86405-0292



The general course of this claim is East to West and it is situated in Mohave County, Arizona.

This claim is 1,320 feet in length and 660 feet in width. This claim runs from the location monument located at the Northeast corner of the claim on which this location notice is posted, 1,320 feet in a Westerly direction to the Northwest corner, 660 feet in a Southerly direction to the Southwest corner, 1,320 feet in a Easterly direction to the Southeast corner and 660 feet in a Northerly direction to the Northeast corner.

This claim is marked by four monuments, one at each corner of the claim.

The location monument on which this notice is posted is situated within Section 34, Township 16 North, Range 19 West, Gila Salt River Base and Meridian, Arizona.

This claim encompasses the following legal subdivision: S/2NW/4NE/4 of Section 34, Township 16 North, Range 19 West, Gila Salt River Base and Meridian, Arizona.

The locality of this claim with reference to some natural object or permanent monument and additional information (if any) concerning its locality is as follows: Located By Legal Subdivision As Described Above.

A map, plat or sketch is attached hereto containing the information pursuant to A.R.S. § 27-203.

DATED AND POSTED on the ground this 22nd day of April, 20 14.

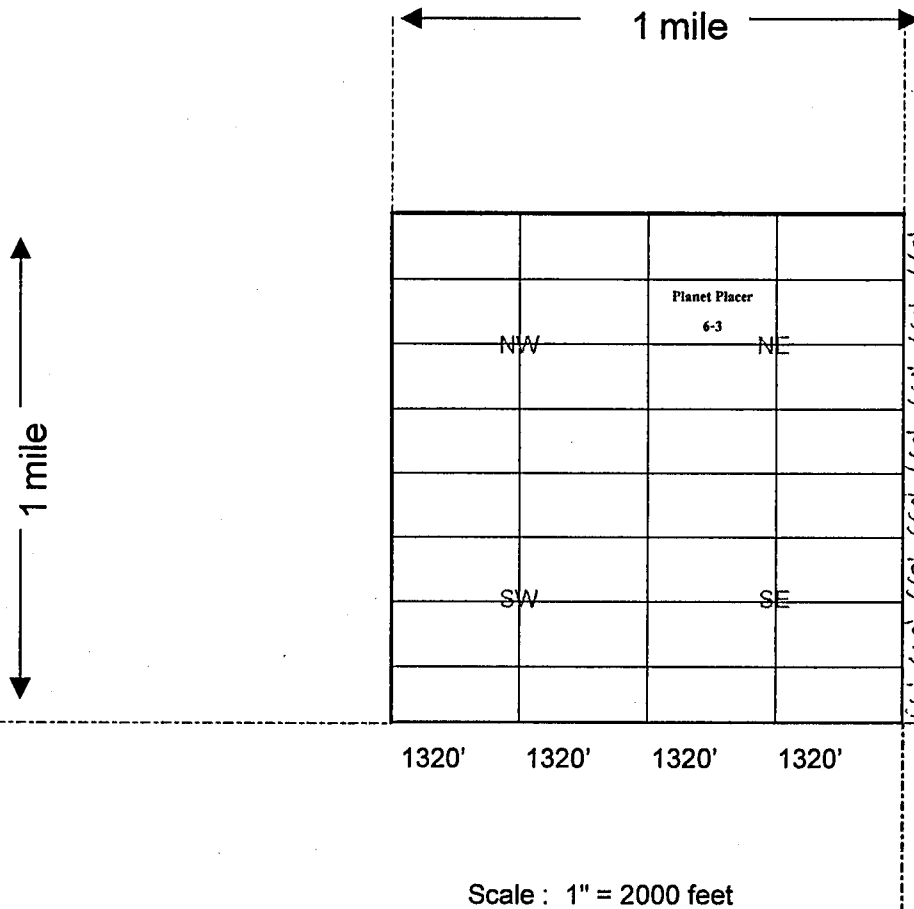
LOCATOR (s) SIGNATURE Lauree Peterson Anderson AGENT

AMC 4280651

When Recorded Return Document:

GOLDEN PLANET GROUP, LLC
Post Office Box 292
Lake Havasu City, AZ 86405-0292

MINING CLAIM MAP



Lode () Placer (x)
Millsite ()
Tunnelsite ()

RECEIVED
CLIMATE STATE OFFICE
2019 APR 25 A 11:53
PHOENIX, ARIZONA

AMC 428065

1. The above map depicts the Planet Placer 6-3 mining claim, which is located in Section 34, Township 16 North, Range 19 West, Gila Salt River Base and Meridian, Mohave County, Arizona showing the course and distance to a public land survey monument or to a prominent natural object.

2. The type of corner and location monuments used are as follows: Rebar and PVC 1 1/2" x 4'

3. The bearings and distances in degrees and feet between claim corners are as depicted on the map.

4. If the claim is a placer or millsite claim conforming to the public land survey, the legal description of the claim is S/2NW/4NE/4 of Section 34, Township 16 North, Range 19 West, Gila Salt River Base and Meridian, Mohave County, Arizona.

When Recorded Return Document

GOLDEN PLANET GROUP, LLC
Post Office Box 292
Lake Havasu City, AZ 86405-0292

LOCATION NOTICE FOR PLACER MINING CLAIM

NOTICE IS HEREBY GIVEN that the Planet Placer 6-4

claim has been located by Golden Planet Group, LLC

whose current mailing address is Post Office Box 292

Lake Havasu City, AZ 86405-0292

RECEIVED
BLM AZ STATE OFFICE
2014 APR 25 A 11:53
PHOENIX, ARIZONA
BLM
Date
Stamp

The general course of this claim is East to West and it is situated in Mohave County, Arizona.

This claim is 1,320 feet in length and 660 feet in width. This claim runs from the location monument located at the Northeast corner of the claim on which this location notice is posted, 1,320 feet in a Westerly direction to the Northwest corner, 660 feet in a Southerly direction to the Southwest corner, 1,320 feet in a Easterly direction to the Southeast corner and 660 feet in a Northerly direction to the Northeast corner.

This claim is marked by four monuments, one at each corner of the claim.

The location monument on which this notice is posted is situated within Section 34, Township 16 North, Range 19 West, Gila Salt River Base and Meridian, Arizona.

This claim encompasses the following legal subdivision: S/2NE/4NE/4 of Section 34, Township 16 North, Range 19 West, Gila Salt River Base and Meridian, Arizona.

The locality of this claim with reference to some natural object or permanent monument and additional information (if any) concerning its locality is as follows: Located By Legal Subdivision As Described Above.

A map, plat or sketch is attached hereto containing the information pursuant to A.R.S. § 27-203.

DATED AND POSTED on the ground this 22nd day of April, 20 14.

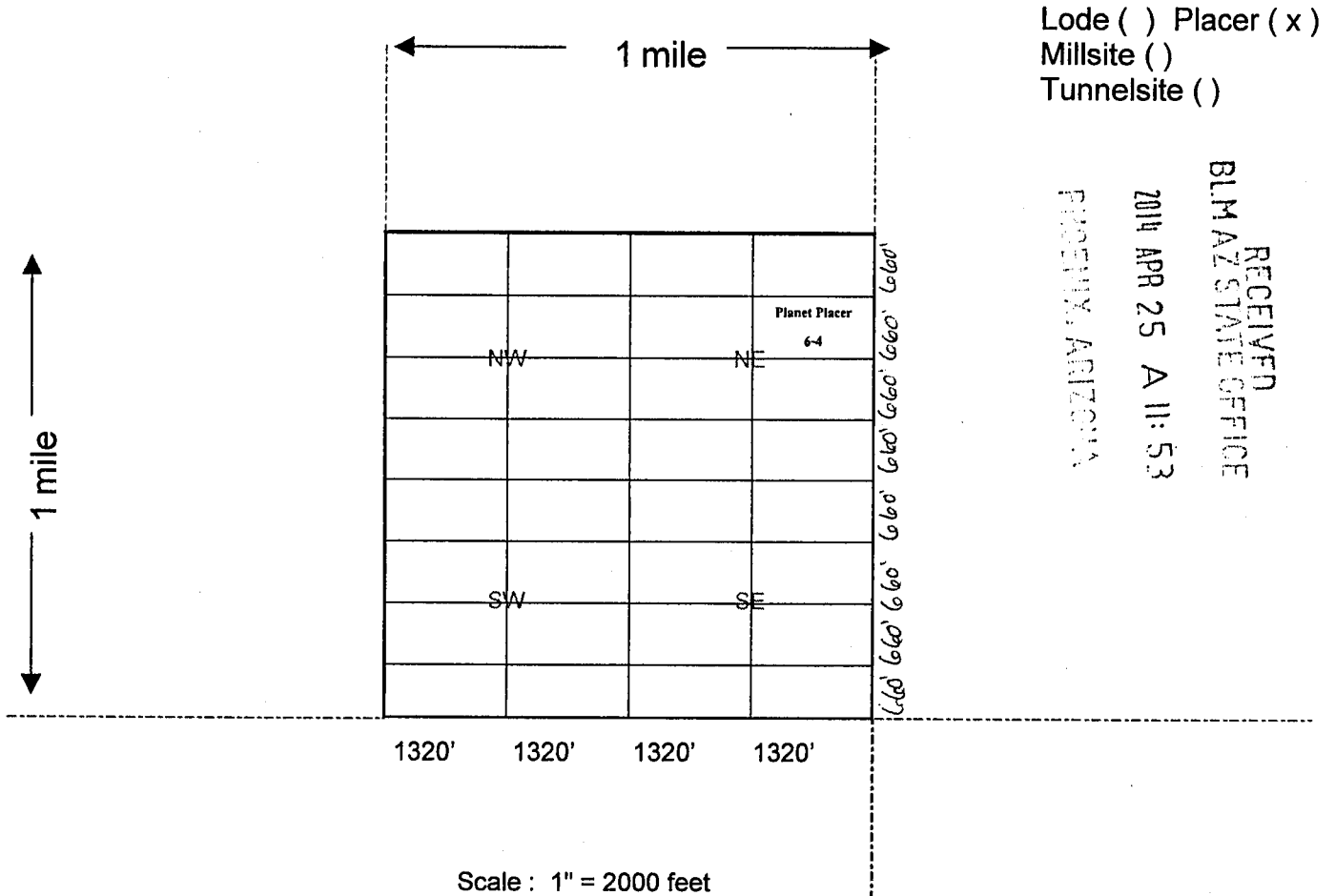
LOCATOR (s) SIGNATURE *Laurel Jones Anderson* AGENT

AN04280551

When Recorded Return Document:

GOLDEN PLANET GROUP, LLC
Post Office Box 292
Lake Havasu City, AZ 86405-0292

MINING CLAIM MAP



1. The above map depicts the Planet Placer 6-4 mining claim, which is located in Section 34, Township 16 North, Range 19 West, Gila Salt River Base and Meridian, Mohave County, Arizona showing the course and distance to a public land survey monument or to a prominent natural object.
2. The type of corner and location monuments used are as follows: Rebar and PVC 1 1/2" x 4'
3. The bearings and distances in degrees and feet between claim corners are as depicted on the map.
4. If the claim is a placer or millsite claim conforming to the public land survey, the legal description of the claim is S/2NE/4NE/4 of Section 34, Township 16 North, Range 19 West, Gila Salt River Base and Meridian, Mohave County, Arizona.

When Recorded Return Document:

GOLDEN PLANET GROUP, LLC
Post Office Box 292
Lake Havasu City, AZ 86405-0292

LOCATION NOTICE FOR PLACER MINING CLAIM

NOTICE IS HEREBY GIVEN that the Planet Placer 6-5

claim has been located by Golden Planet Group, LLC

whose current mailing address is Post Office Box 292

Lake Havasu City, AZ 86405-0292

RECEIVED
BLM AZ STATE OFFICE
2014 APR 25 A 11:53
PIPIENIX, ARIZONA
BLM
Date
Stamp

AMC 4280671

The general course of this claim is East to West and it is situated in Mohave County, Arizona.

This claim is 1,320 feet in length and 660 feet in width. This claim runs from the location monument located at the Northeast corner of the claim on which this location notice is posted, 1,320 feet in a Westerly direction to the Northwest corner, 660 feet in a Southerly direction to the Southwest corner, 1,320 feet in a Easterly direction to the Southeast corner and 660 feet in a Northerly direction to the Northeast corner.

This claim is marked by four monuments, one at each corner of the claim.

The location monument on which this notice is posted is situated within Section 34, Township 16 North, Range 19 West, Gila Salt River Base and Meridian, Arizona.

This claim encompasses the following legal subdivision: N/2SW/4NE/4 of Section 34, Township 16 North, Range 19 West, Gila Salt River Base and Meridian, Arizona.

The locality of this claim with reference to some natural object or permanent monument and additional information (if any) concerning its locality is as follows: Located By Legal Subdivision As Described Above.

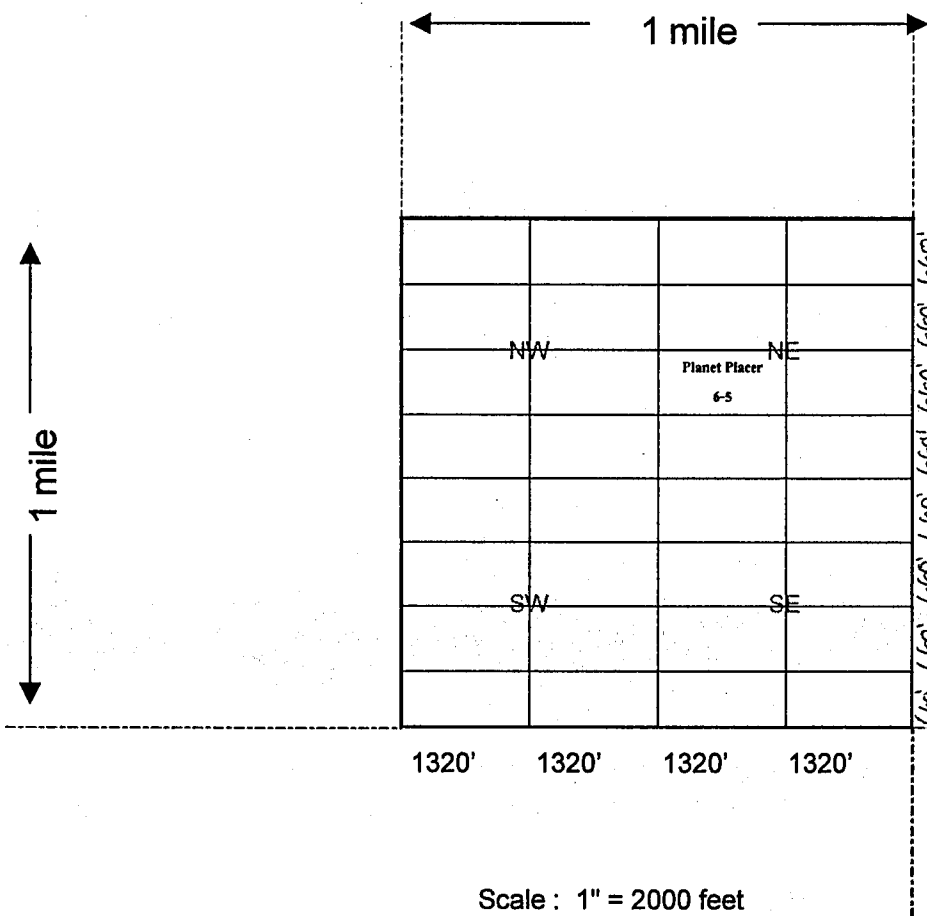
A map, plat or sketch is attached hereto containing the information pursuant to A.R.S. § 27-203.

DATED AND POSTED on the ground this 22nd day of April, 20 14.

LOCATOR (s) SIGNATURE *Carrie Thomas Anderson* AGENT

GOLDEN PLANET GROUP, LLC
Post Office Box 292
Lake Havasu City, AZ 86405-0292

MINING CLAIM MAP



Lode () Placer (x)
Millsite ()
Tunnelsite ()

RECEIVED
BLM AZ STATE OFFICE
2014 APR 25 A 11:53
PHOENIX, ARIZONA

AM04280671

1. The above map depicts the Planet Placer 6-5 mining claim, which is located in Section 34, Township 16 North, Range 19 West, Gila Salt River Base and Meridian, Mohave County, Arizona showing the course and distance to a public land survey monument or to a prominent natural object.
2. The type of corner and location monuments used are as follows: Rebar and PVC 1 1/2" x 4'
3. The bearings and distances in degrees and feet between claim corners are as depicted on the map.
4. If the claim is a placer or millsite claim conforming to the public land survey, the legal description of the claim is N/2SW/4NE/4 of Section 34, Township 16 North, Range 19 West, Gila Salt River Base and Meridian, Mohave County, Arizona.

When Recorded Return Document:

GOLDEN PLANET GROUP, LLC
Post Office Box 292
Lake Havasu City, AZ 86405-0292

LOCATION NOTICE FOR PLACER MINING CLAIM

NOTICE IS HEREBY GIVEN that the Planet Placer 6-6

claim has been located by Golden Planet Group, LLC

whose current mailing address is Post Office Box 292

Lake Havasu City, AZ 86405-0292

RECEIVED
BLM AZ STATE OFFICE
2014 APR 25 A 11:53
TUBACUM, ARIZONA
BLM
Date
Stamp

The general course of this claim is East to West and it is situated in Mohave County, Arizona.

This claim is 1,320 feet in length and 660 feet in width. This claim runs from the location monument located at the Northeast corner of the claim on which this location notice is posted, 1,320 feet in a Westerly direction to the Northwest corner, 660 feet in a Southerly direction to the Southwest corner, 1,320 feet in a Easterly direction to the Southeast corner and 660 feet in a Northerly direction to the Northeast corner.

This claim is marked by four monuments, one at each corner of the claim.

The location monument on which this notice is posted is situated within Section 34, Township 16 North, Range 19 West, Gila Salt River Base and Meridian, Arizona.

This claim encompasses the following legal subdivision: N/2SE/4NE/4 of Section 34, Township 16 North, Range 19 West, Gila Salt River Base and Meridian, Arizona.

The locality of this claim with reference to some natural object or permanent monument and additional information (if any) concerning its locality is as follows: Located By Legal Subdivision As Described Above.

A map, plat or sketch is attached hereto containing the information pursuant to A.R.S. § 27-203.

DATED AND POSTED on the ground this 22nd day of April, 20 14.

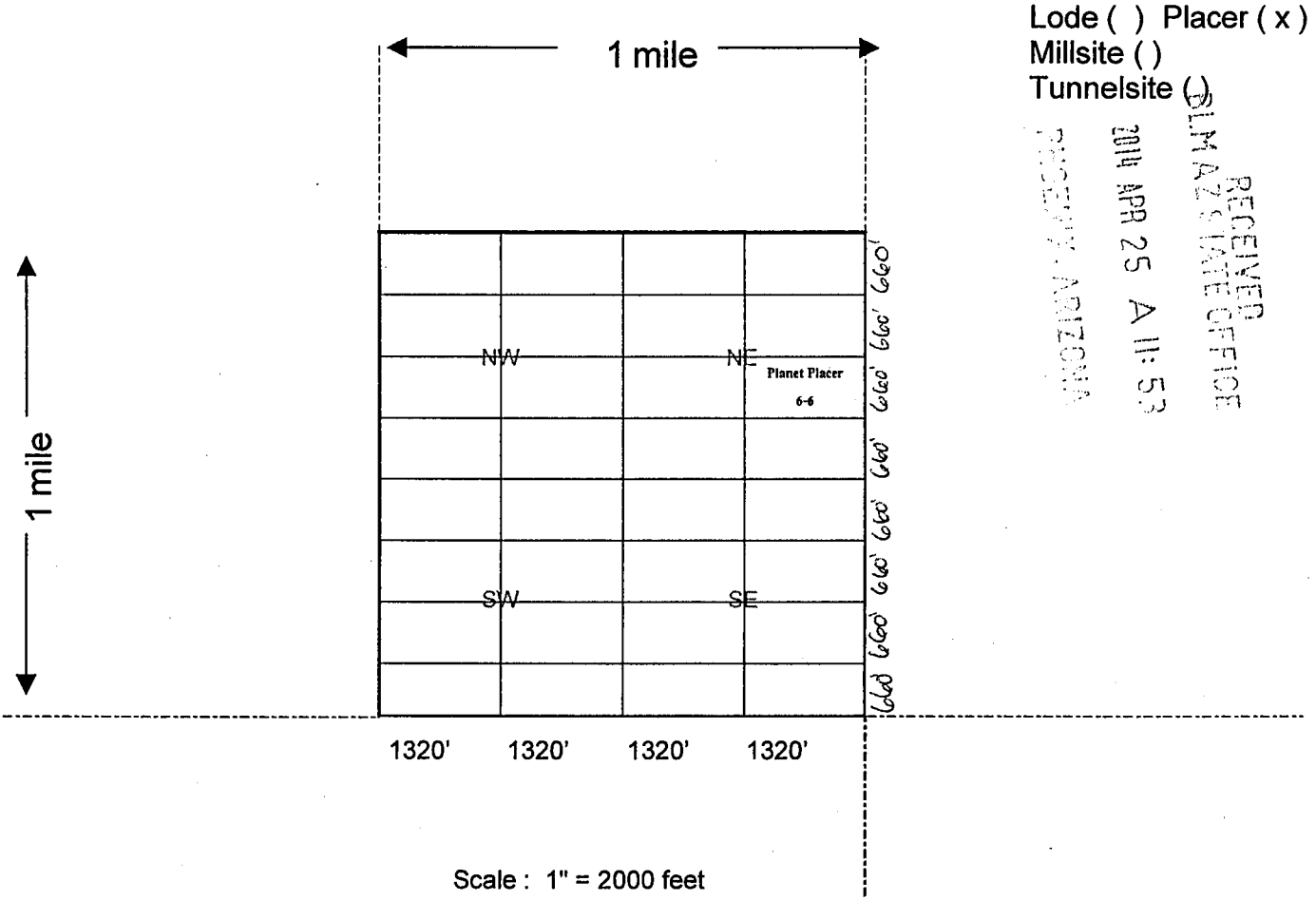
LOCATOR (s) SIGNATURE Laurie J. Anderson AGENT

ANC428068

When Recorded Return Docum_____:

GOLDEN PLANET GROUP, LLC
Post Office Box 292
Lake Havasu City, AZ 86405-0292

MINING CLAIM MAP



1. The above map depicts the Planet Placer 6-6 mining claim, which is located in Section 34, Township 16 North, Range 19 West, Gila Salt River Base and Meridian, Mohave County, Arizona showing the course and distance to a public land survey monument or to a prominent natural object.

2. The type of corner and location monuments used are as follows: Rebar and PVC 1 1/2" x 4'

3. The bearings and distances in degrees and feet between claim corners are as depicted on the map.

4. If the claim is a placer or millsite claim conforming to the public land survey, the legal description of the claim is N/2SE/4NE/4 of Section 34, Township 16 North, Range 19 West, Gila Salt River Base and Meridian, Mohave County, Arizona.

When Recorded Return Document:

GOLDEN PLANET GROUP, LLC
Post Office Box 292
Lake Havasu City, AZ 86405-0292

LOCATION NOTICE FOR PLACER MINING CLAIM

NOTICE IS HEREBY GIVEN that the Planet Placer 6-7

claim has been located by Golden Planet Group, LLC

whose current mailing address is Post Office Box 292

Lake Havasu City, AZ 86405-0292

RECEIVED
BLM STATE OFFICE
2014 APR 25 A 11:53
MOHAVE, ARIZONA
BLM
Date
Stamp

The general course of this claim is East to West and it is situated in Mohave County, Arizona.

This claim is 1,320 feet in length and 660 feet in width. This claim runs from the location monument located at the Northeast corner of the claim on which this location notice is posted, 1,320 feet in a Westerly direction to the Northwest corner, 660 feet in a Southerly direction to the Southwest corner, 1,320 feet in a Easterly direction to the Southeast corner and 660 feet in a Northerly direction to the Northeast corner.

This claim is marked by four monuments, one at each corner of the claim.

The location monument on which this notice is posted is situated within Section 34, Township 16 North, Range 19 West, Gila Salt River Base and Meridian, Arizona.

This claim encompasses the following legal subdivision: S/2SW/4NE/4 of Section 34, Township 16 North, Range 19 West, Gila Salt River Base and Meridian, Arizona.

The locality of this claim with reference to some natural object or permanent monument and additional information (if any) concerning its locality is as follows: Located By Legal Subdivision As Described Above.

A map, plat or sketch is attached hereto containing the information pursuant to A.R.S. § 27-203.

DATED AND POSTED on the ground this 22nd day of April, 20 14.

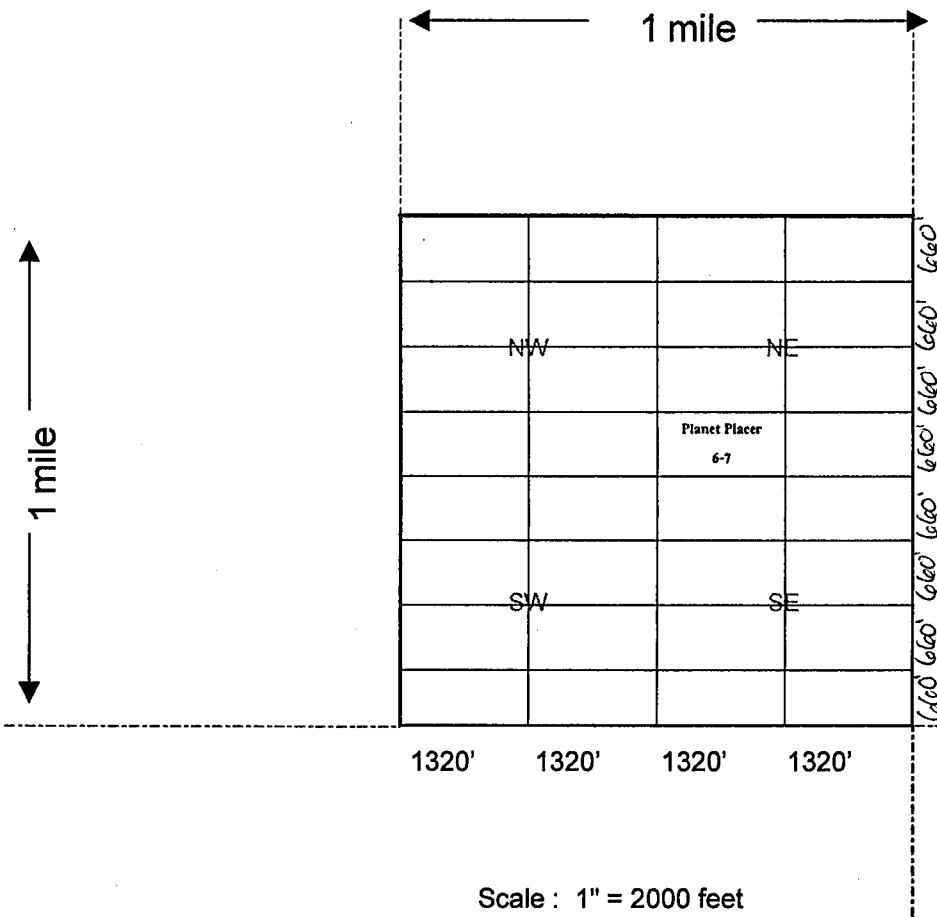
LOCATOR (s) SIGNATURE Laura Hanson Anderson AGENT

AMC 428069

When Recorded Return Document:

GOLDEN PLANET GROUP, LLC
Post Office Box 292
Lake Havasu City, AZ 86405-0292

MINING CLAIM MAP



Lode () Placer (x)
Millsite ()
Tunnelsite ()

PHOENIX, ARIZONA

2014 APR 25 A 11: 53

RECEIVED
BLM AZ STATE OFFICE

AMC 428069

1. The above map depicts the Planet Placer 6-7 mining claim, which is located in Section 34, Township 16 North, Range 19 West, Gila Salt River Base and Meridian, Mohave County, Arizona showing the course and distance to a public land survey monument or to a prominent natural object.

2. The type of corner and location monuments used are as follows: Rebar and PVC 1 1/2" x 4'

3. The bearings and distances in degrees and feet between claim corners are as depicted on the map.

4. If the claim is a placer or millsite claim conforming to the public land survey, the legal description of the claim is S/2SW/4NE/4 of Section 34, Township 16 North, Range 19 West, Gila Salt River Base and Meridian, Mohave County, Arizona.

When Recorded Return Document:

GOLDEN PLANET GROUP, LLC
Post Office Box 292
Lake Havasu City, AZ 86405-0292

LOCATION NOTICE FOR PLACER MINING CLAIM

NOTICE IS HEREBY GIVEN that the Planet Placer 6-8

claim has been located by Golden Planet Group, LLC

whose current mailing address is Post Office Box 292

Lake Havasu City, AZ 86405-0292

BLM
Date
Stamp

RECEIVED
BLM AZ STATE OFFICE
2014 APR 25 A 11:53
PHOENIX, ARIZONA

The general course of this claim is East to West and it is situated in

Mohave County, Arizona.

This claim is 1,320 feet in length and 660 feet in width. This claim runs from the location monument located at the Northeast corner of the claim on which this location notice is posted,

1,320 feet in a Westerly direction to the Northwest corner, 660 feet in a Southerly direction to the Southwest corner, 1,320 feet in a Easterly direction to the Southeast corner and 660 feet in a Northerly direction to the Northeast corner.

This claim is marked by four monuments, one at each corner of the claim.

The location monument on which this notice is posted is situated within

Section 34, Township 16 North, Range 19 West, Gila Salt River Base and Meridian, Arizona.

This claim encompasses the following legal subdivision: S/2SE/4NE/4 of

Section 34, Township 16 North, Range 19 West, Gila Salt River Base and Meridian, Arizona.

The locality of this claim with reference to some natural object or permanent monument and additional information (if any) concerning its locality is as follows: Located By Legal Subdivision As Described Above.

A map, plat or sketch is attached hereto containing the information pursuant to A.R.S. § 27-203.

DATED AND POSTED on the ground this 22nd day of April, 20 14.

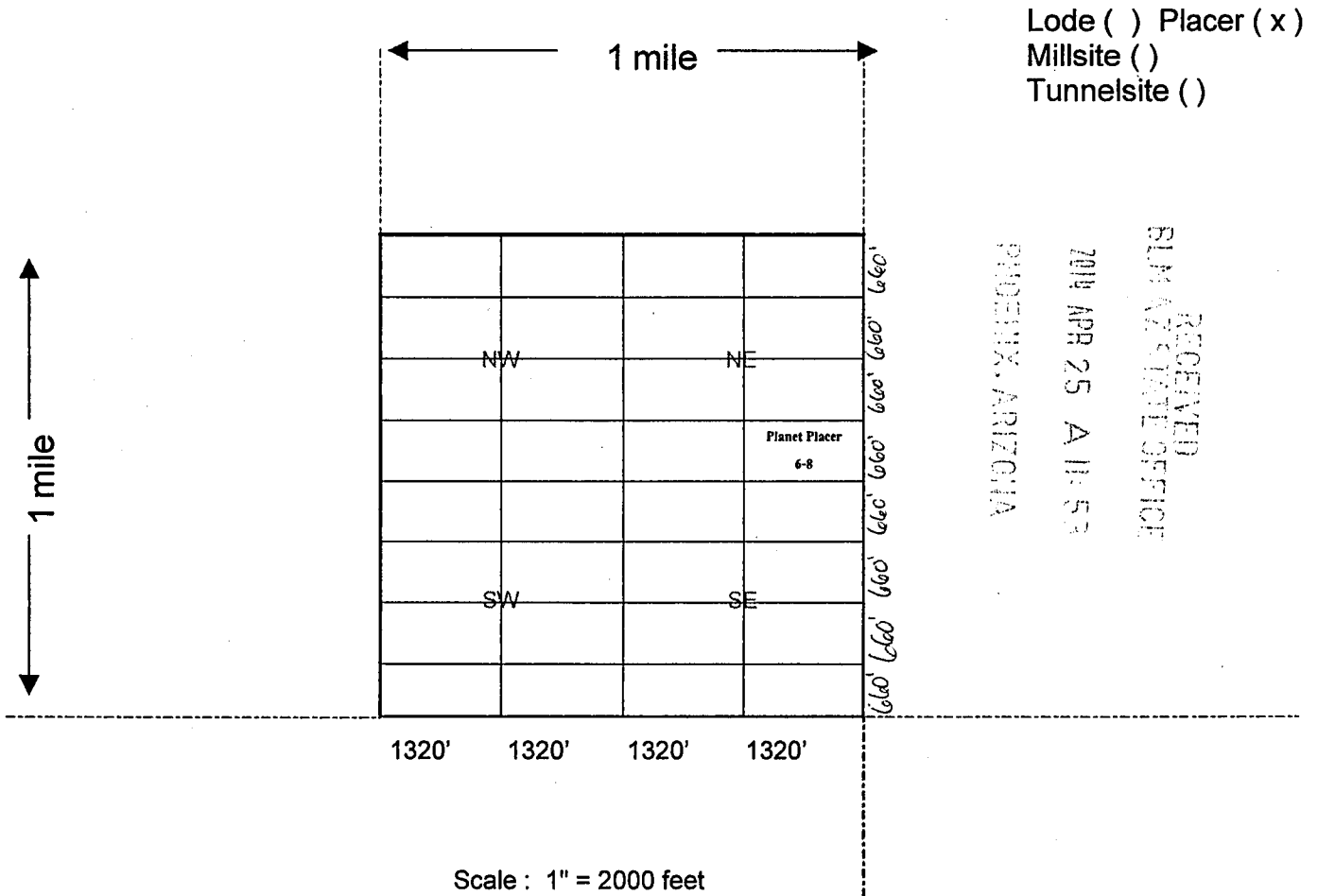
LOCATOR (s) SIGNATURE Lauren Jensen Anderson AGENT

AMC 4280701

When Recorded Return Docum \Rightarrow :

GOLDEN PLANET GROUP, LLC
Post Office Box 292
Lake Havasu City, AZ 86405-0292

MINING CLAIM MAP



1. The above map depicts the Planet Placer 6-8 mining claim, which is located in Section 34, Township 16 North, Range 19 West, Gila Salt River Base and Meridian, Mohave County, Arizona showing the course and distance to a public land survey monument or to a prominent natural object.
2. The type of corner and location monuments used are as follows: Rebar and PVC 1 1/2" x 4'
3. The bearings and distances in degrees and feet between claim corners are as depicted on the map.
4. If the claim is a placer or millsite claim conforming to the public land survey, the legal description of the claim is S/2SE/4NE/4 of Section 34, Township 16 North, Range 19 West, Gila Salt River Base and Meridian, Mohave County, Arizona.

When Recorded Return Document

GOLDEN PLANET GROUP, LLC
Post Office Box 292
Lake Havasu City, AZ 86405-0292


LOCATION NOTICE FOR PLACER MINING CLAIM

NOTICE IS HEREBY GIVEN that the Planet Placer 7-2

claim has been located by Golden Planet Group, LLC

whose current mailing address is Post Office Box 292

Lake Havasu City, AZ 86405-0292



The general course of this claim is East to West and it is situated in Mohave County, Arizona.

This claim is 1,320 feet in length and 660 feet in width. This claim runs from the location monument located at the Northeast corner of the claim on which this location notice is posted, 1,320 feet in a Westerly direction to the Northwest corner, 660 feet in a Southerly direction to the Southwest corner, 1,320 feet in a Easterly direction to the Southeast corner and 660 feet in a Northerly direction to the Northeast corner.

This claim is marked by four monuments, one at each corner of the claim.

The location monument on which this notice is posted is situated within Section 34, Township 16 North, Range 19 West, Gila Salt River Base and Meridian, Arizona.

This claim encompasses the following legal subdivision: N/2NE/4SE/4 of Section 34, Township 16 North, Range 19 West, Gila Salt River Base and Meridian, Arizona.

The locality of this claim with reference to some natural object or permanent monument and additional information (if any) concerning its locality is as follows: Located By Legal Subdivision As Described Above.

A map, plat or sketch is attached hereto containing the information pursuant to A.R.S. § 27-203.

DATED AND POSTED on the ground this 22nd day of April, 20 14.

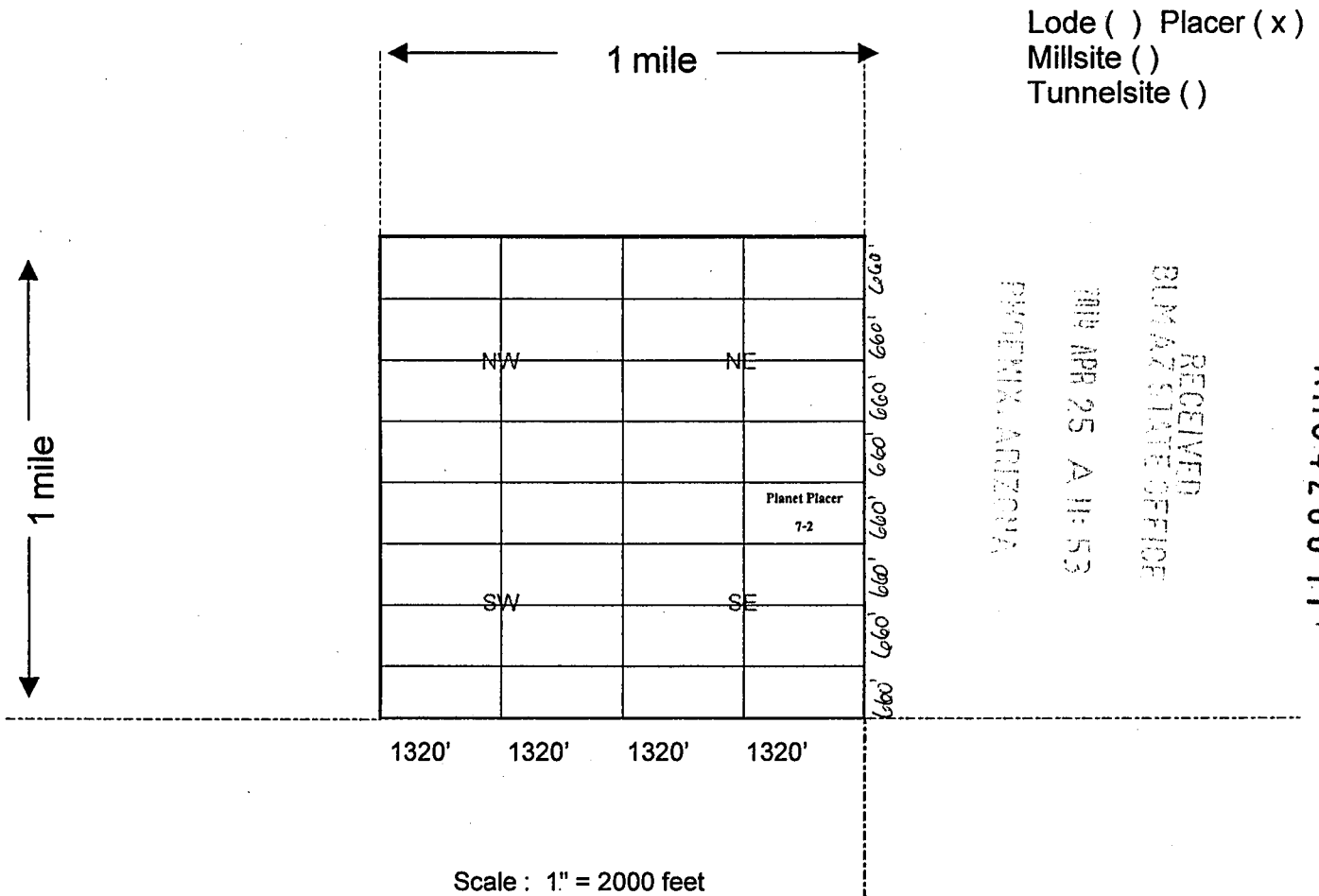
LOCATOR (s) SIGNATURE Laurie Peterson Anderson, AGENT

AMC4280711

When Recorded Return Document:

GOLDEN PLANET GROUP, LLC
Post Office Box 292
Lake Havasu City, AZ 86405-0292

MINING CLAIM MAP



1. The above map depicts the Planet Placer 7-2 mining claim, which is located in Section 34, Township 16 North, Range 19 West, Gila Salt River Base and Meridian, Mohave County, Arizona showing the course and distance to a public land survey monument or to a prominent natural object.

2. The type of corner and location monuments used are as follows: Rebar and PVC 1 1/2" x 4'

3. The bearings and distances in degrees and feet between claim corners are as depicted on the map.

4. If the claim is a placer or millsite claim conforming to the public land survey, the legal description of the claim is N/2NE/4SE/4 of Section 34, Township 16 North, Range 19 West, Gila Salt River Base and Meridian, Mohave County, Arizona.

When Recorded Return Docum ⇒:

GOLDEN PLANET GROUP, LLC
Post Office Box 292
Lake Havasu City, AZ 86405-0292


LOCATION NOTICE FOR PLACER MINING CLAIM

NOTICE IS HEREBY GIVEN that the Planet Placer 7-3

claim has been located by Golden Planet Group, LLC

whose current mailing address is Post Office Box 292

Lake Havasu City, AZ 86405-0292



The general course of this claim is East to West and it is situated in Mohave County, Arizona.

This claim is 1,320 feet in length and 660 feet in width. This claim runs from the location monument located at the Northeast corner of the claim on which this location notice is posted, 1,320 feet in a Westerly direction to the Northwest corner, 660 feet in a Southerly direction to the Southwest corner, 1,320 feet in a Easterly direction to the Southeast corner and 660 feet in a Northerly direction to the Northeast corner.

This claim is marked by four monuments, one at each corner of the claim.

The location monument on which this notice is posted is situated within Section 34, Township 16 North, Range 19 West, Gila Salt River Base and Meridian, Arizona.

This claim encompasses the following legal subdivision: S/2NW/4SE/4 of Section 34, Township 16 North, Range 19 West, Gila Salt River Base and Meridian, Arizona.

The locality of this claim with reference to some natural object or permanent monument and additional information (if any) concerning its locality is as follows: Located By Legal Subdivision As Described Above.

A map, plat or sketch is attached hereto containing the information pursuant to A.R.S. § 27-203.

DATED AND POSTED on the ground this 22nd day of April, 20 14.

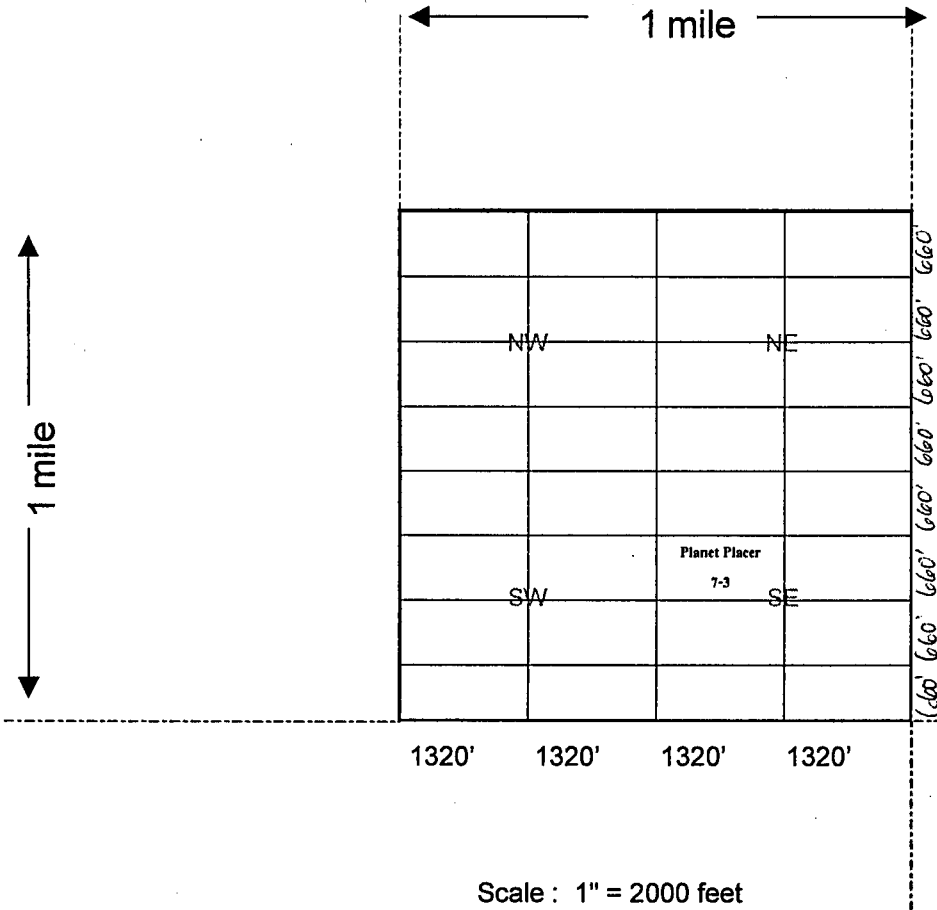
LOCATOR (s) SIGNATURE Laurie Anderson AGENT

AMC 428072

When Recorded Return Document:

GOLDEN PLANET GROUP, LLC
Post Office Box 292
Lake Havasu City, AZ 86405-0292

MINING CLAIM MAP



Lode () Placer (x)
Millsite ()
Tunnelsite ()

RECEIVED
CLIMATE CONTROL OFFICE
2011 APR 25 A 11:53
TAMPA, ARIZONA

AMC428072

1. The above map depicts the Planet Placer 7-3 mining claim, which is located in Section 34, Township 16 North, Range 19 West, Gila Salt River Base and Meridian, Mohave County, Arizona showing the course and distance to a public land survey monument or to a prominent natural object.

2. The type of corner and location monuments used are as follows: Rebar and PVC 1 1/2" x 4'

3. The bearings and distances in degrees and feet between claim corners are as depicted on the map.

4. If the claim is a placer or millsite claim conforming to the public land survey, the legal description of the claim is S/2NW/4SE/4 of Section 34, Township 16 North, Range 19 West, Gila Salt River Base and Meridian, Mohave County, Arizona.

When Recorded Return Document:

GOLDEN PLANET GROUP, LLC
Post Office Box 292
Lake Havasu City, AZ 86405-0292


LOCATION NOTICE FOR PLACER MINING CLAIM

NOTICE IS HEREBY GIVEN that the Planet Placer 7-4

claim has been located by Golden Planet Group, LLC

whose current mailing address is Post Office Box 292

Lake Havasu City, AZ 86405-0292



The general course of this claim is East to West and it is situated in Mohave County, Arizona.

This claim is 1,320 feet in length and 660 feet in width. This claim runs from the location monument located at the Northeast corner of the claim on which this location notice is posted, 1,320 feet in a Westerly direction to the Northwest corner, 660 feet in a Southerly direction to the Southwest corner, 1,320 feet in a Easterly direction to the Southeast corner and 660 feet in a Northerly direction to the Northeast corner.

This claim is marked by four monuments, one at each corner of the claim.

The location monument on which this notice is posted is situated within Section 34, Township 16 North, Range 19 West, Gila Salt River Base and Meridian, Arizona.

This claim encompasses the following legal subdivision: S/2NE/4SE/4 of Section 34, Township 16 North, Range 19 West, Gila Salt River Base and Meridian, Arizona.

The locality of this claim with reference to some natural object or permanent monument and additional information (if any) concerning its locality is as follows: Located By Legal Subdivision As Described Above.

A map, plat or sketch is attached hereto containing the information pursuant to A.R.S. § 27-203.

DATED AND POSTED on the ground this 22nd day of April, 2014.

LOCATOR (S) SIGNATURE *Laurie Hansen Anderson* AGENT

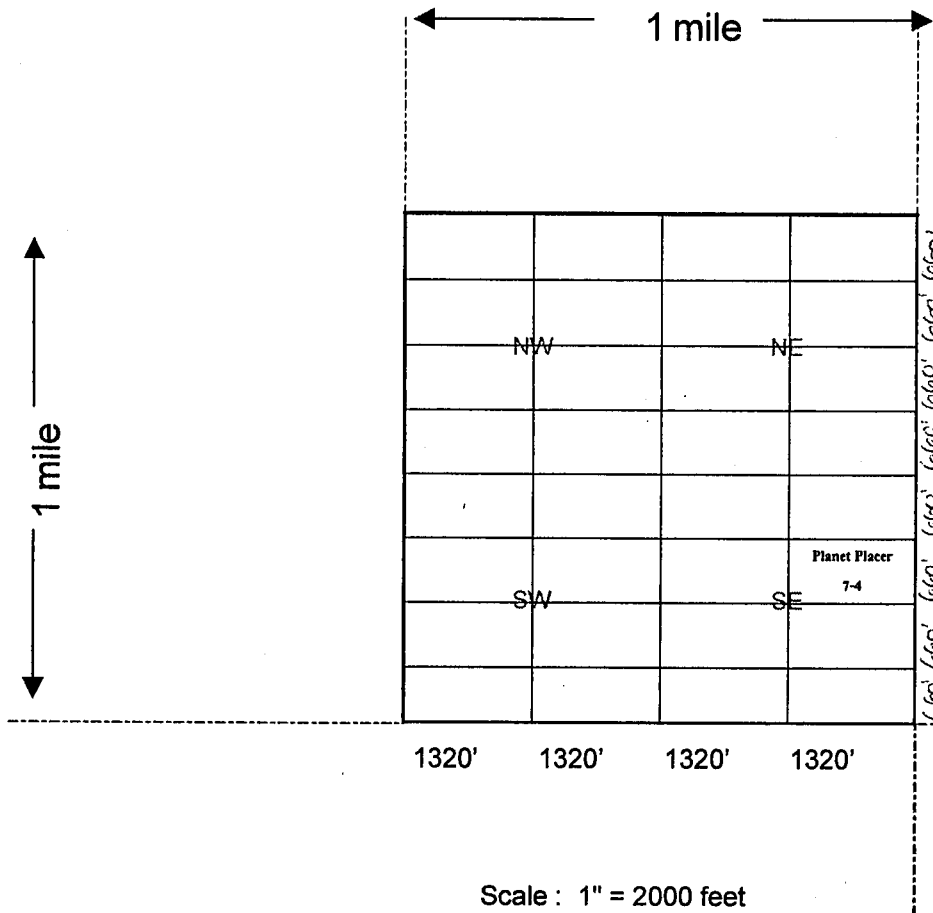
AMC 428073

When Recorded Return Document:

GOLDEN PLANET GROUP, LLC
Post Office Box 292
Lake Havasu City, AZ 86405-0292

MINING CLAIM MAP

Lode () Placer (x)
Millsite ()
Tunnelsite ()



RECORDED
MINING CLAIM
7-4

AMC 428073

1. The above map depicts the Planet Placer 7-4 mining claim, which is located in Section 34, Township 16 North, Range 19 West, Gila Salt River Base and Meridian, Mohave County, Arizona showing the course and distance to a public land survey monument or to a prominent natural object.

2. The type of corner and location monuments used are as follows: Rebar and PVC 1 1/2" x 4'

3. The bearings and distances in degrees and feet between claim corners are as depicted on the map.

4. If the claim is a placer or millsite claim conforming to the public land survey, the legal description of the claim is S/2NE/4SE/4 of Section 34, Township 16 North, Range 19 West, Gila Salt River Base and Meridian, Mohave County, Arizona.

When Recorded Return Document to:

GOLDEN PLANET GROUP, LLC
Post Office Box 292
Lake Havasu City, AZ 86405-0292


LOCATION NOTICE FOR PLACER MINING CLAIM

NOTICE IS HEREBY GIVEN that the Planet Placer 7-5

claim has been located by Golden Planet Group, LLC

whose current mailing address is Post Office Box 292

Lake Havasu City, AZ 86405-0292



The general course of this claim is East to West and it is situated in Mohave County, Arizona.

This claim is 1,320 feet in length and 660 feet in width. This claim runs from the location monument located at the Northeast corner of the claim on which this location notice is posted, 1,320 feet in a Westerly direction to the Northwest corner, 660 feet in a Southerly direction to the Southwest corner, 1,320 feet in a Easterly direction to the Southeast corner and 660 feet in a Northerly direction to the Northeast corner.

This claim is marked by four monuments, one at each corner of the claim.

The location monument on which this notice is posted is situated within

Section 34, Township 16 North, Range 19 West, Gila Salt River Base and Meridian, Arizona.

This claim encompasses the following legal subdivision: N/2SW/4SE/4 of

Section 34, Township 16 North, Range 19 West, Gila Salt River Base and Meridian, Arizona.

The locality of this claim with reference to some natural object or permanent monument and additional information (if any) concerning its locality is as follows: Located By Legal Subdivision As Described Above.

A map, plat or sketch is attached hereto containing the information pursuant to A.R.S. § 27-203.

DATED AND POSTED on the ground this 22nd day of April, 2014.

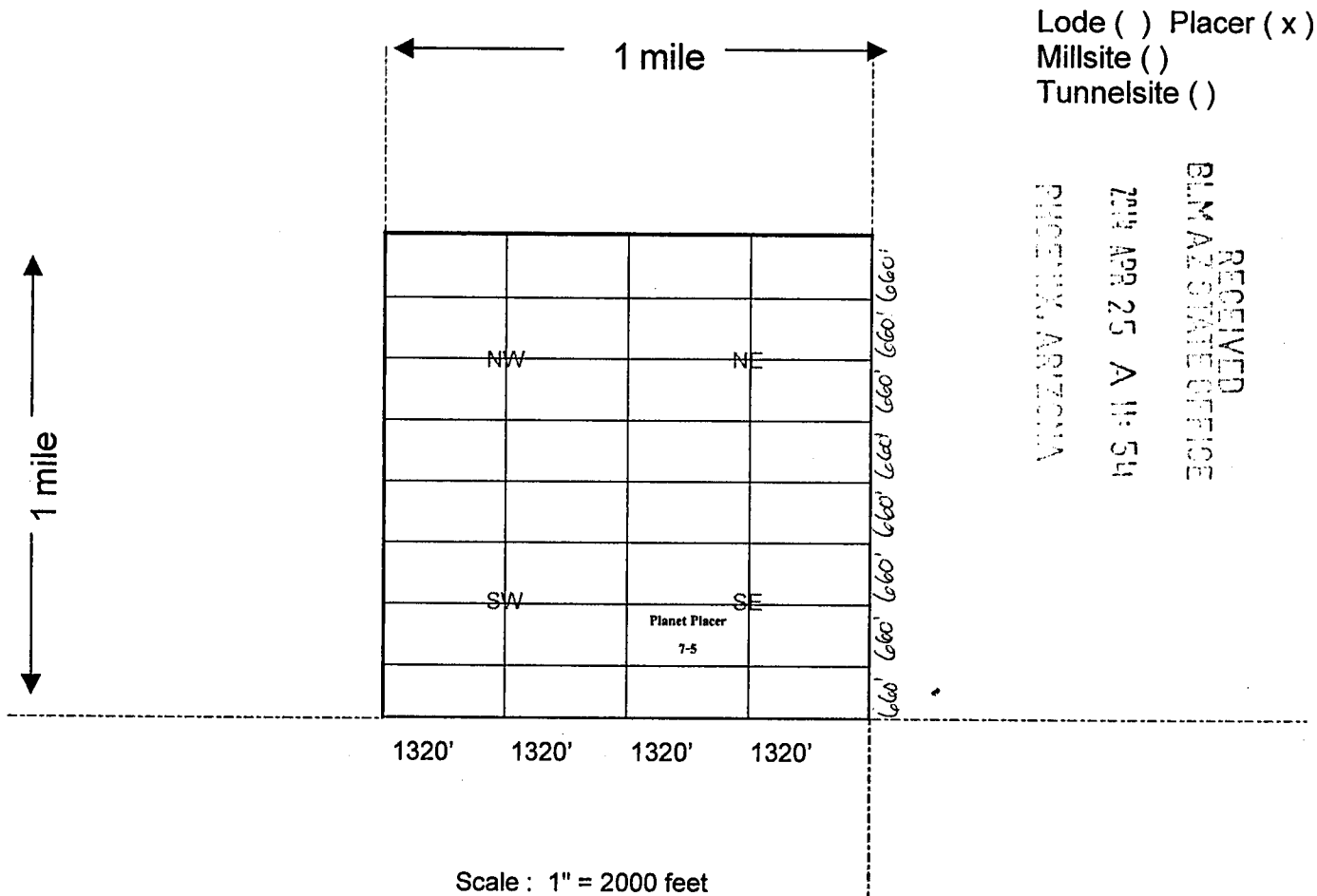
LOCATOR (s) SIGNATURE Laura Thompson Andersen AGENT

AMCH 28074

When Recorded Return Docum \Rightarrow :

GOLDEN PLANET GROUP, LLC
Post Office Box 292
Lake Havasu City, AZ 86405-0292

MINING CLAIM MAP



1. The above map depicts the Planet Placer 7-5 mining claim, which is located in Section 34, Township 16 North, Range 19 West, Gila Salt River Base and Meridian, Mohave County, Arizona showing the course and distance to a public land survey monument or to a prominent natural object.
2. The type of corner and location monuments used are as follows: Rebar and PVC 1 1/2" x 4'
3. The bearings and distances in degrees and feet between claim corners are as depicted on the map.
4. If the claim is a placer or millsite claim conforming to the public land survey, the legal description of the claim is N/2SW/4SE/4 of Section 34, Township 16 North, Range 19 West, Gila Salt River Base and Meridian, Mohave County, Arizona.

When Recorded Return Document No:

GOLDEN PLANET GROUP, LLC
Post Office Box 292
Lake Havasu City, AZ 86405-0292

LOCATION NOTICE FOR PLACER MINING CLAIM

NOTICE IS HEREBY GIVEN that the Planet Placer 7-6

claim has been located by Golden Planet Group, LLC

whose current mailing address is Post Office Box 292

Lake Havasu City, AZ 86405-0292

BLM
Date
Stamp

The general course of this claim is East to West and it is situated in Mohave County, Arizona.

This claim is 1,320 feet in length and 660 feet in width. This claim runs from the location monument located at the Northeast corner of the claim on which this location notice is posted, 1,320 feet in a Westerly direction to the Northwest corner, 660 feet in a Southerly direction to the Southwest corner, 1,320 feet in a Easterly direction to the Southeast corner and 660 feet in a Northerly direction to the Northeast corner.

This claim is marked by four monuments, one at each corner of the claim.

The location monument on which this notice is posted is situated within Section 34, Township 16 North, Range 19 West, Gila Salt River Base and Meridian, Arizona.

This claim encompasses the following legal subdivision: N/2SE/4SE/4 of Section 34, Township 16 North, Range 19 West, Gila Salt River Base and Meridian, Arizona.

The locality of this claim with reference to some natural object or permanent monument and additional information (if any) concerning its locality is as follows: Located By Legal Subdivision As Described Above.

A map, plat or sketch is attached hereto containing the information pursuant to A.R.S. § 27-203.

DATED AND POSTED on the ground this 22nd day of April, 2014.

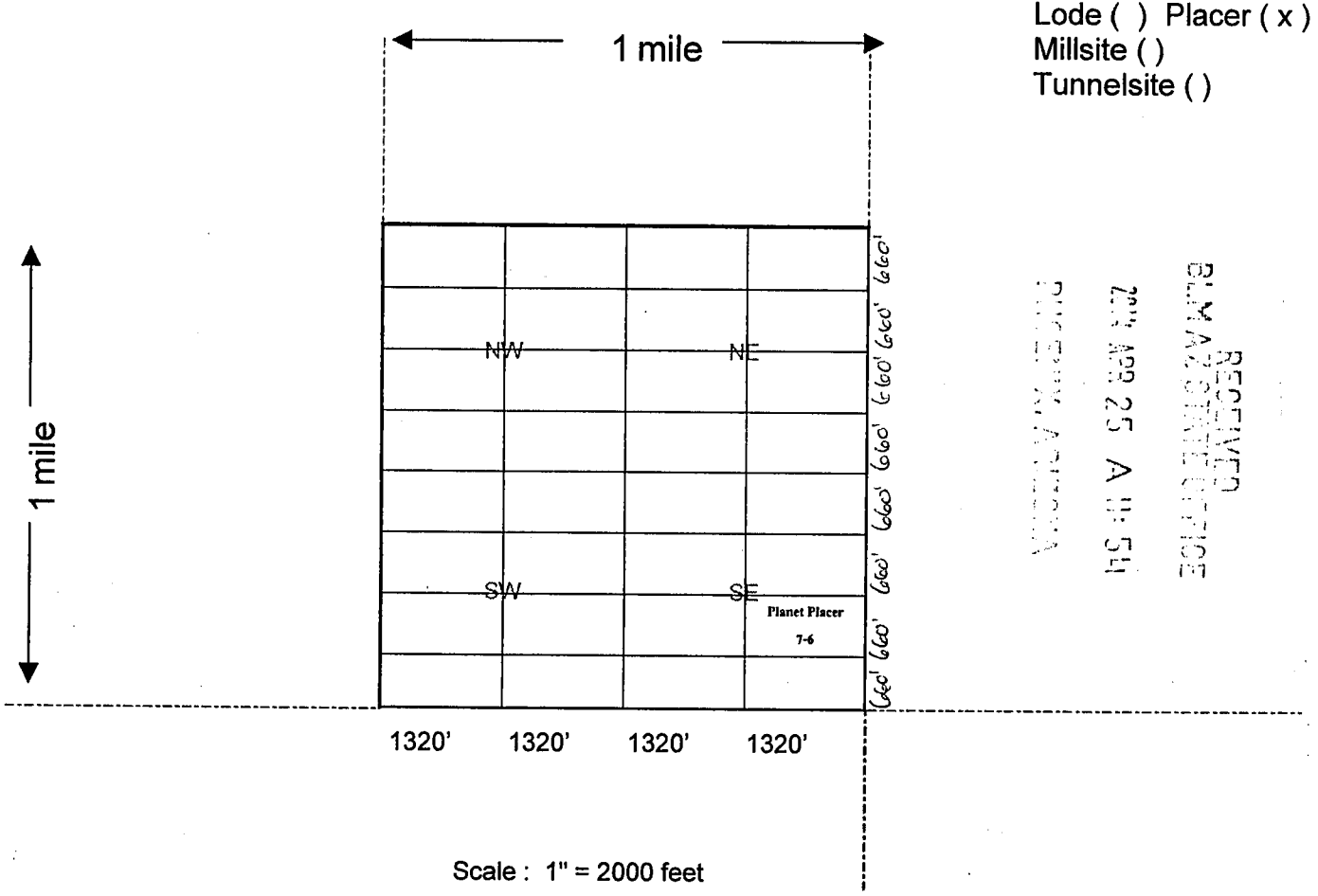
LOCATOR (s) SIGNATURE *Clayton Peterson Anderson* AGENT

AMC428075

When Recorded Return Document:

GOLDEN PLANET GROUP, LLC
Post Office Box 292
Lake Havasu City, AZ 86405-0292

MINING CLAIM MAP



1. The above map depicts the Planet Placer 7-6 mining claim, which is located in Section 34, Township 16 North, Range 19 West, Gila Salt River Base and Meridian, Mohave County, Arizona showing the course and distance to a public land survey monument or to a prominent natural object.

2. The type of corner and location monuments used are as follows: Rebar and PVC 1 1/2" x 4'

3. The bearings and distances in degrees and feet between claim corners are as depicted on the map.

4. If the claim is a placer or millsite claim conforming to the public land survey, the legal description of the claim is N/2SE/4SE/4 of Section 34, Township 16 North, Range 19 West, Gila Salt River Base and Meridian, Mohave County, Arizona.

When Recorded Return Document to:

GOLDEN PLANET GROUP, LLC
Post Office Box 292
Lake Havasu City, AZ 86405-0292


LOCATION NOTICE FOR PLACER MINING CLAIM

NOTICE IS HEREBY GIVEN that the Planet Placer 7-7

claim has been located by Golden Planet Group, LLC

whose current mailing address is Post Office Box 292

Lake Havasu City, AZ 86405-0292



The general course of this claim is East to West and it is situated in Mohave County, Arizona.

This claim is 1,320 feet in length and 660 feet in width. This claim runs from the location monument located at the Northeast corner of the claim on which this location notice is posted,

1,320 feet in a Westerly direction to the Northwest corner, 660 feet in a Southerly direction to the Southwest corner, 1,320 feet in a Easterly direction to the Southeast corner and 660 feet in a Northerly direction to the Northeast corner.

This claim is marked by four monuments, one at each corner of the claim.

The location monument on which this notice is posted is situated within Section 34, Township 16 North, Range 19 West, Gila Salt River Base and Meridian, Arizona.

This claim encompasses the following legal subdivision: S/2SW/4SE/4 of Section 34, Township 16 North, Range 19 West, Gila Salt River Base and Meridian, Arizona.

The locality of this claim with reference to some natural object or permanent monument and additional information (if any) concerning its locality is as follows: Located By Legal Subdivision As Described Above.

A map, plat or sketch is attached hereto containing the information pursuant to A.R.S. § 27-203.

DATED AND POSTED on the ground this 22nd day of April, 2014.

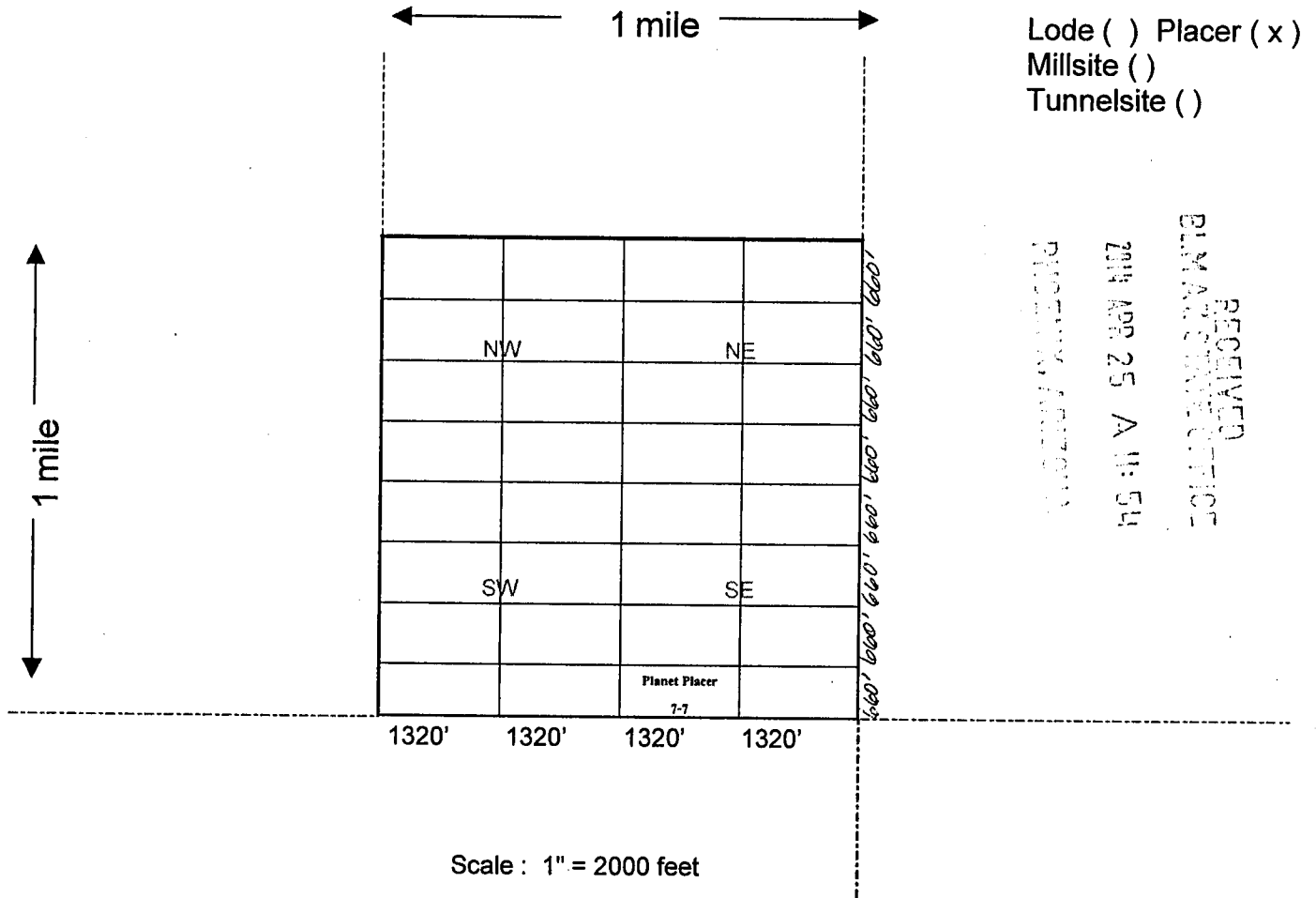
LOCATOR (S) SIGNATURE *Pauline Anderson*, AGENT

AM0428076

When Recorded Return Document:

GOLDEN PLANET GROUP, LLC
Post Office Box 292
Lake Havasu City, AZ 86405-0292

MINING CLAIM MAP



1. The above map depicts the Planet Placer 7-7 mining claim, which is located in Section 34, Township 16 North, Range 19 West, Gila Salt River Base and Meridian, Mohave County, Arizona showing the course and distance to a public land survey monument or to a prominent natural object.

2. The type of corner and location monuments used are as follows: Rebar and PVC 1 1/2" x 4'

3. The bearings and distances in degrees and feet between claim corners are as depicted on the map.

4. If the claim is a placer or millsite claim conforming to the public land survey, the legal description of the claim is S/2SW/4SE/4 of Section 34, Township 16 North, Range 19 West, Gila Salt River Base and Meridian, Mohave County, Arizona.

When Recorded Return Document is:

GOLDEN PLANET GROUP, LLC
Post Office Box 292
Lake Havasu City, AZ 86405-0292

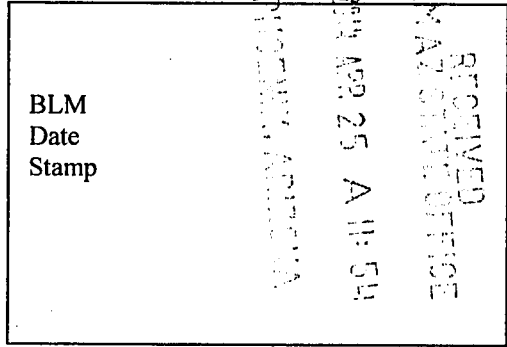
LOCATION NOTICE FOR PLACER MINING CLAIM

NOTICE IS HEREBY GIVEN that the Planet Placer 7-8

claim has been located by Golden Planet Group, LLC

whose current mailing address is Post Office Box 292

Lake Havasu City, AZ 86405-0292



The general course of this claim is East to West and it is situated in Mohave County, Arizona.

This claim is 1,320 feet in length and 660 feet in width. This claim runs from the location monument located at the Northeast corner of the claim on which this location notice is posted, 1,320 feet in a Westerly direction to the Northwest corner, 660 feet in a Southerly direction to the Southwest corner, 1,320 feet in a Easterly direction to the Southeast corner and 660 feet in a Northerly direction to the Northeast corner.

This claim is marked by four monuments, one at each corner of the claim.

The location monument on which this notice is posted is situated within Section 34, Township 16 North, Range 19 West, Gila Salt River Base and Meridian, Arizona.

This claim encompasses the following legal subdivision: S/2SE/4SE/4 of Section 34, Township 16 North, Range 19 West, Gila Salt River Base and Meridian, Arizona.

The locality of this claim with reference to some natural object or permanent monument and additional information (if any) concerning its locality is as follows: Located By Legal Subdivision As Described Above.

A map, plat or sketch is attached hereto containing the information pursuant to A.R.S. § 27-203.

DATED AND POSTED on the ground this 22nd day of April, 2014.

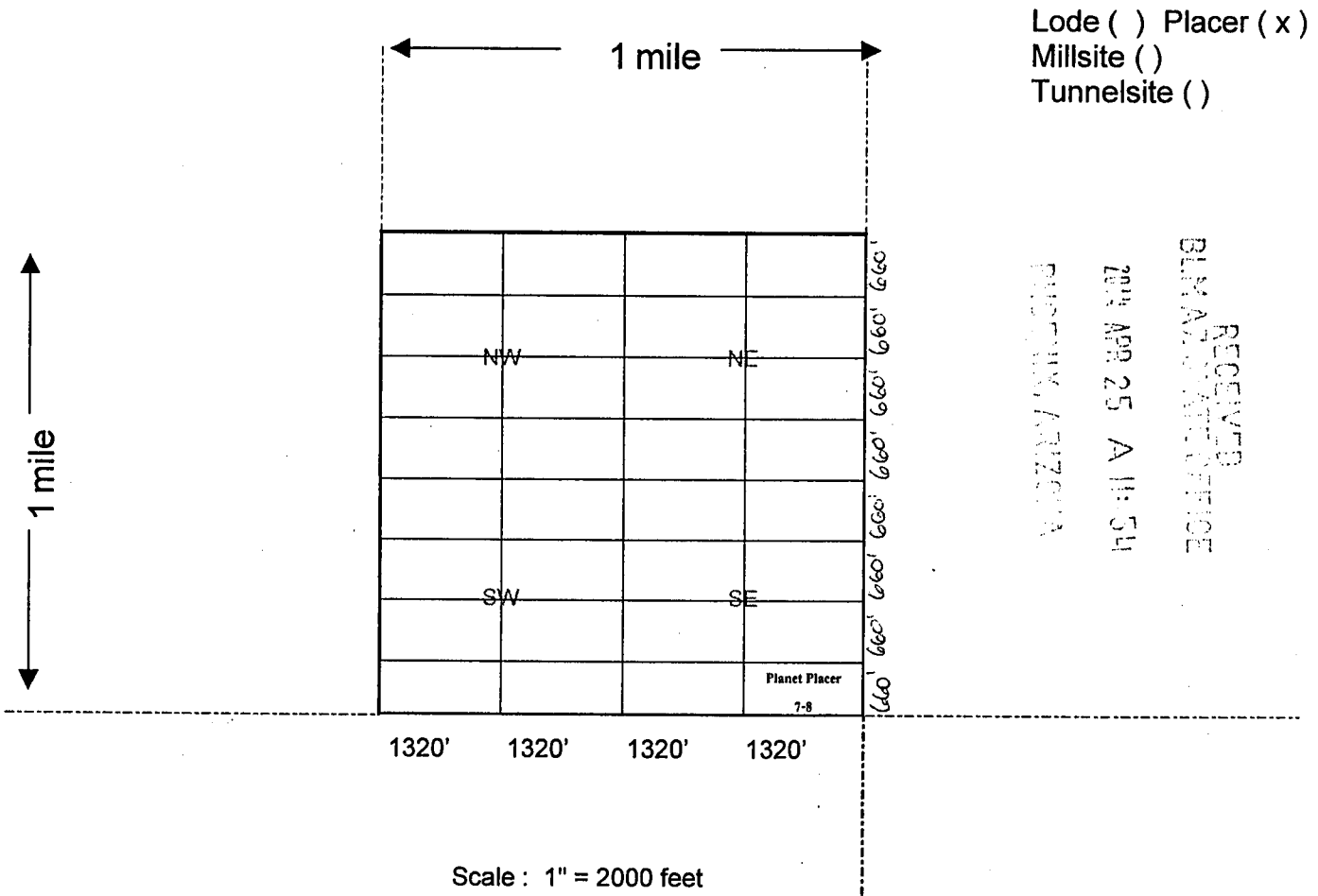
LOCATOR (s) SIGNATURE [Signature], AGENT

AM04280771

When Recorded Return Document:

GOLDEN PLANET GROUP, LLC
Post Office Box 292
Lake Havasu City, AZ 86405-0292

MINING CLAIM MAP



1. The above map depicts the Planet Placer 7-8 mining claim, which is located in Section 34, Township 16 North, Range 19 West, Gila Salt River Base and Meridian, Mohave County, Arizona showing the course and distance to a public land survey monument or to a prominent natural object.

2. The type of corner and location monuments used are as follows: Rebar and PVC 1 1/2" x 4'

3. The bearings and distances in degrees and feet between claim corners are as depicted on the map.

4. If the claim is a placer or millsite claim conforming to the public land survey, the legal description of the claim is S/2SE/4SE/4 of Section 34, Township 16 North, Range 19 West, Gila Salt River Base and Meridian, Mohave County, Arizona.

When Recorded Return Document:

GOLDEN PLANET GROUP, LLC
Post Office Box 292
Lake Havasu City, AZ 86405-0292

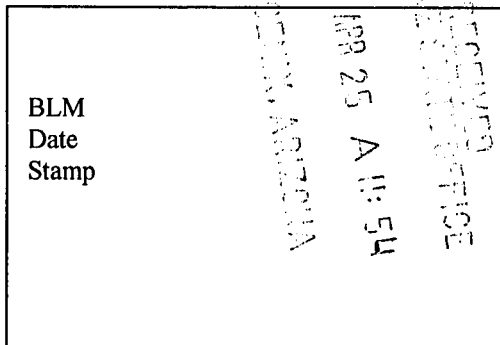
LOCATION NOTICE FOR PLACER MINING CLAIM

NOTICE IS HEREBY GIVEN that the Planet Placer 8-2

claim has been located by Golden Planet Group, LLC

whose current mailing address is Post Office Box 292

Lake Havasu City, AZ 86405-0292



The general course of this claim is East to West and it is situated in Mohave County, Arizona.

This claim is 1,320 feet in length and 660 feet in width. This claim runs from the location monument located at the Northeast corner of the claim on which this location notice is posted,

1,320 feet in a Westerly direction to the Northwest corner, 660 feet in a Southerly direction to the Southwest corner, 1,320 feet in a Easterly direction to the Southeast corner and 660 feet in a Northerly direction to the Northeast corner.

This claim is marked by four monuments, one at each corner of the claim.

The location monument on which this notice is posted is situated within

Section 34, Township 16 North, Range 19 West, Gila Salt River Base and Meridian, Arizona.

This claim encompasses the following legal subdivision: N/2NE/4SW/4 of

Section 34, Township 16 North, Range 19 West, Gila Salt River Base and Meridian, Arizona.

The locality of this claim with reference to some natural object or permanent monument and additional information (if any) concerning its locality is as follows: Located By Legal Subdivision As Described Above.

A map, plat or sketch is attached hereto containing the information pursuant to A.R.S. § 27-203.

DATED AND POSTED on the ground this 22nd day of April, 20 14.

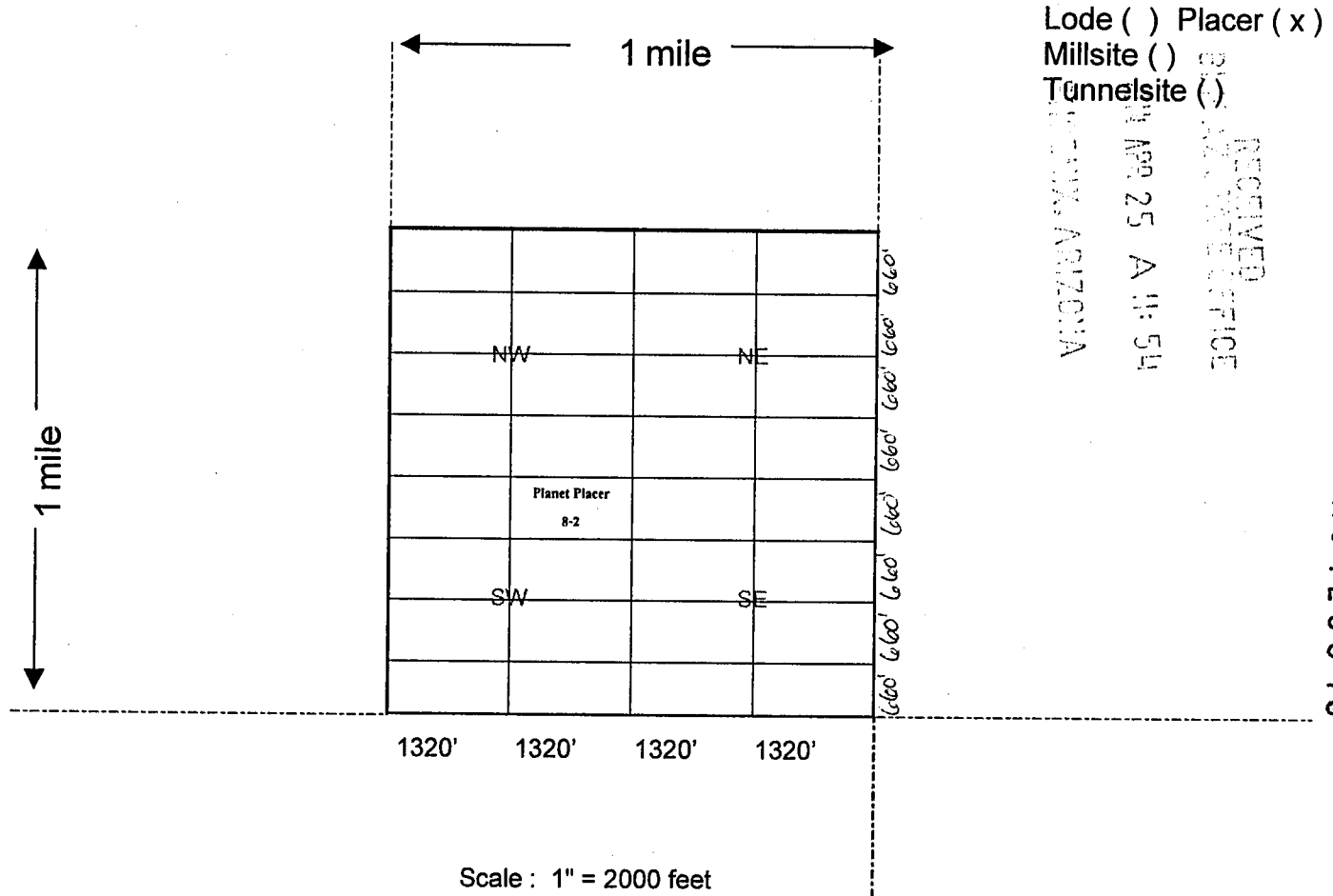
LOCATOR (s) SIGNATURE Laurel Johnson Anderson AGENT

AMC 428078

When Recorded Return Document:

GOLDEN PLANET GROUP, LLC
Post Office Box 292
Lake Havasu City, AZ 86405-0292

MINING CLAIM MAP



Lode () Placer (x)
 Millsite ()
 Tunnel site ()

RECEIVED
 STATE OFFICE
 APR 25 A 11:51
 GILBERT, ARIZONA

AM04-280-18...

1. The above map depicts the Planet Placer 8-2 mining claim, which is located in Section 34, Township 16 North, Range 19 West, Gila Salt River Base and Meridian, Mohave County, Arizona showing the course and distance to a public land survey monument or to a prominent natural object.

2. The type of corner and location monuments used are as follows: Rebar and PVC 1 1/2" x 4'

3. The bearings and distances in degrees and feet between claim corners are as depicted on the map.

4. If the claim is a placer or millsite claim conforming to the public land survey, the legal description of the claim is N/2NE/4SW/4 of Section 34, Township 16 North, Range 19 West, Gila Salt River Base and Meridian, Mohave County, Arizona.

When Recorded Return Document:

GOLDEN PLANET GROUP, LLC
Post Office Box 292
Lake Havasu City, AZ 86405-0292

LOCATION NOTICE FOR PLACER MINING CLAIM

NOTICE IS HEREBY GIVEN that the Planet Placer 8-3

claim has been located by Golden Planet Group, LLC

whose current mailing address is Post Office Box 292

Lake Havasu City, AZ 86405-0292

BLM
Date
Stamp

BLM AZ
2014 APR 25 A 11:51
MORNING, ARIZONA

AMC 428079

The general course of this claim is East to West and it is situated in Mohave County, Arizona.

This claim is 1,320 feet in length and 660 feet in width. This claim runs from the location monument located at the Northeast corner of the claim on which this location notice is posted, 1,320 feet in a Westerly direction to the Northwest corner, 660 feet in a Southerly direction to the Southwest corner, 1,320 feet in a Easterly direction to the Southeast corner and 660 feet in a Northerly direction to the Northeast corner.

This claim is marked by four monuments, one at each corner of the claim.

The location monument on which this notice is posted is situated within Section 34, Township 16 North, Range 19 West, Gila Salt River Base and Meridian, Arizona.

This claim encompasses the following legal subdivision: S/2NW/4SW/4 of Section 34, Township 16 North, Range 19 West, Gila Salt River Base and Meridian, Arizona.

The locality of this claim with reference to some natural object or permanent monument and additional information (if any) concerning its locality is as follows: Located By Legal Subdivision As Described Above.

A map, plat or sketch is attached hereto containing the information pursuant to A.R.S. § 27-203.

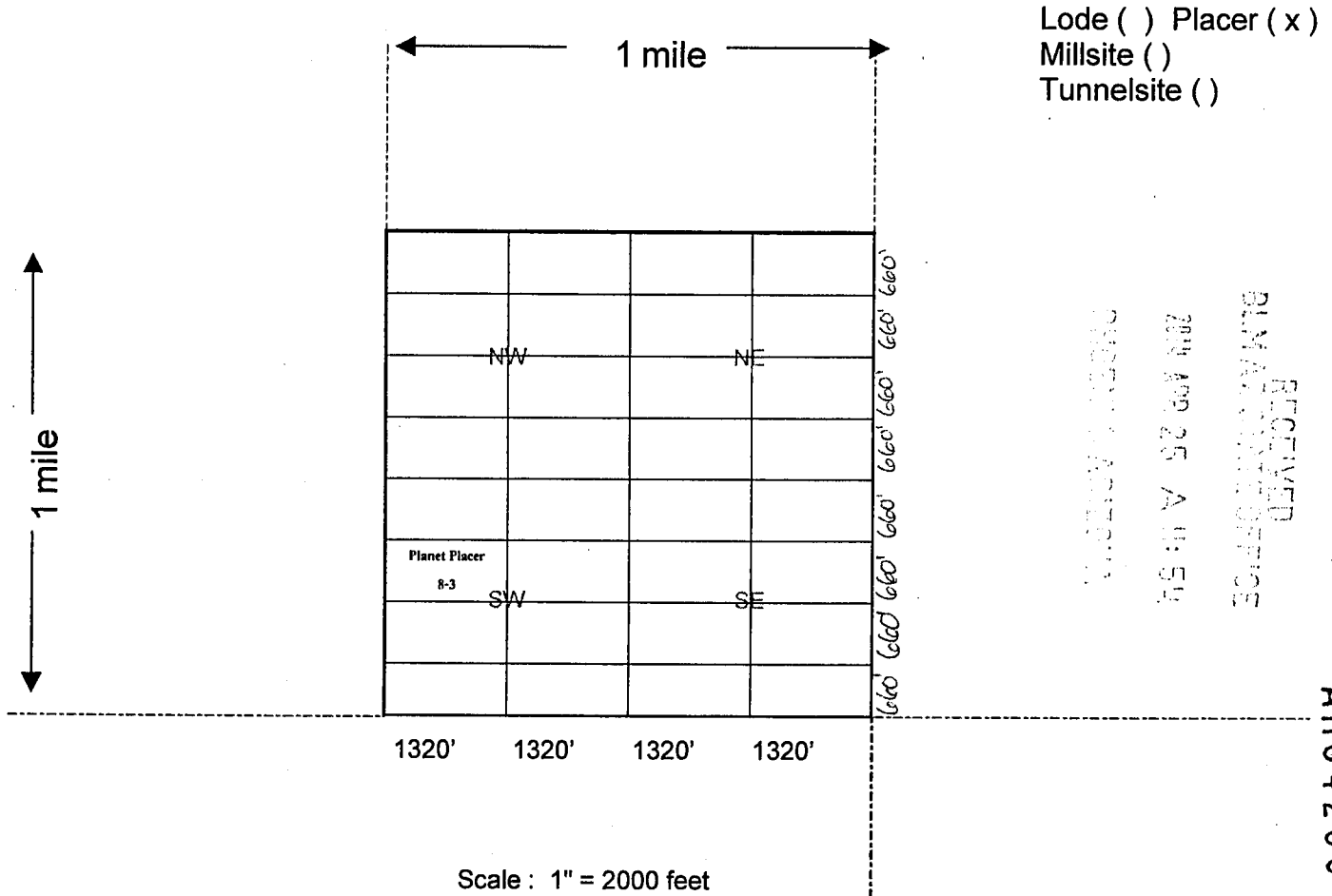
DATED AND POSTED on the ground this 22nd day of April, 20 14.

LOCATOR (s) SIGNATURE Laurel M. Anderson AGENT

When Recorded Return Docum—□:

GOLDEN PLANET GROUP, LLC
Post Office Box 292
Lake Havasu City, AZ 86405-0292

MINING CLAIM MAP



1. The above map depicts the Planet Placer 8-3 mining claim, which is located in Section 34, Township 16 North, Range 19 West, Gila Salt River Base and Meridian, Mohave County, Arizona showing the course and distance to a public land survey monument or to a prominent natural object.
2. The type of corner and location monuments used are as follows: Rebar and PVC 1 1/2" x 4'
3. The bearings and distances in degrees and feet between claim corners are as depicted on the map.
4. If the claim is a placer or millsite claim conforming to the public land survey, the legal description of the claim is S/2NW/4SW/4 of Section 34, Township 16 North, Range 19 West, Gila Salt River Base and Meridian, Mohave County, Arizona.

When Recorded Return Document to:

GOLDEN PLANET GROUP, LLC
Post Office Box 292
Lake Havasu City, AZ 86405-0292

LOCATION NOTICE FOR PLACER MINING CLAIM

NOTICE IS HEREBY GIVEN that the Planet Placer 8-4

claim has been located by Golden Planet Group, LLC

whose current mailing address is Post Office Box 292

Lake Havasu City, AZ 86405-0292

BLM Date Stamp	RECEIVED BLM AZ DISTRICT OFFICE 2014 APR 25 AM 11:55 PHOENIX, ARIZONA
----------------------	--

The general course of this claim is East to West and it is situated in Mohave County, Arizona.

This claim is 1,320 feet in length and 660 feet in width. This claim runs from the location monument located at the Northeast corner of the claim on which this location notice is posted, 1,320 feet in a Westerly direction to the Northwest corner, 660 feet in a Southerly direction to the Southwest corner, 1,320 feet in a Easterly direction to the Southeast corner and 660 feet in a Northerly direction to the Northeast corner.

This claim is marked by four monuments, one at each corner of the claim.

The location monument on which this notice is posted is situated within Section 34, Township 16 North, Range 19 West, Gila Salt River Base and Meridian, Arizona.

This claim encompasses the following legal subdivision: S/2NE/4SW/4 of Section 34, Township 16 North, Range 19 West, Gila Salt River Base and Meridian, Arizona.

The locality of this claim with reference to some natural object or permanent monument and additional information (if any) concerning its locality is as follows: Located By Legal Subdivision As Described Above.

A map, plat or sketch is attached hereto containing the information pursuant to A.R.S. § 27-203.

DATED AND POSTED on the ground this 22nd day of April, 2014.

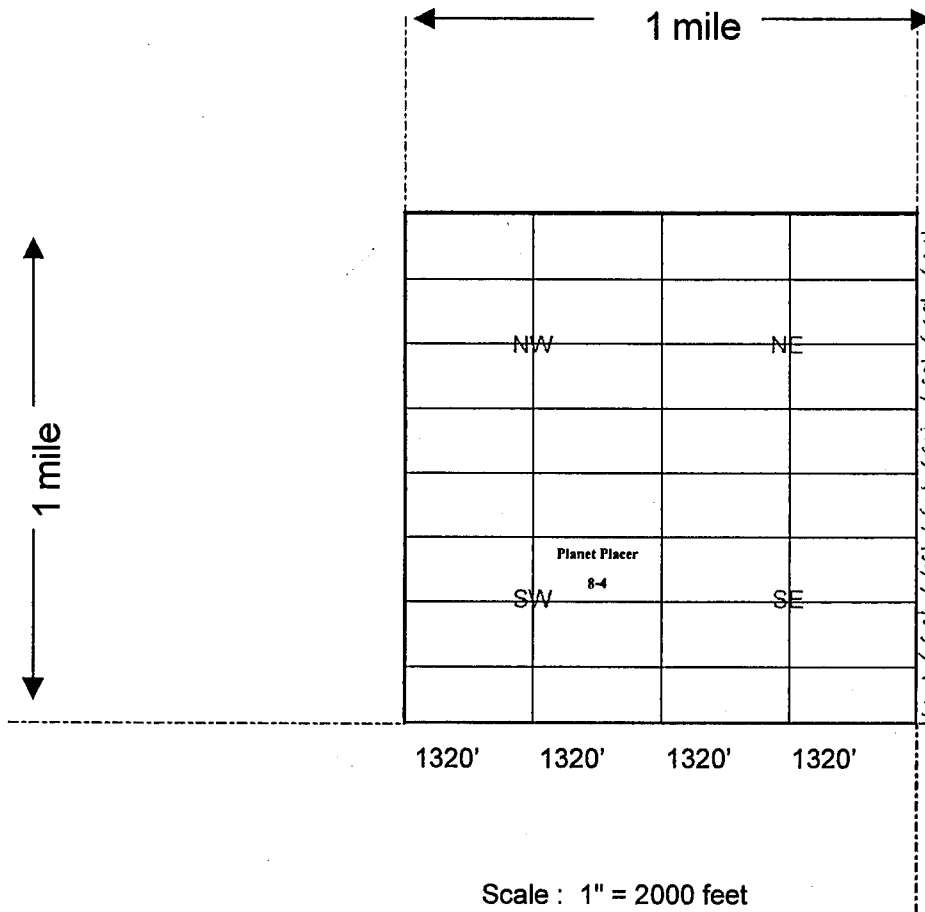
LOCATOR (s) SIGNATURE *Sauri Howard Anderson* AGENT

AM0428080

When Recorded Return Document:

GOLDEN PLANET GROUP, LLC
Post Office Box 292
Lake Havasu City, AZ 86405-0292

MINING CLAIM MAP



Lode () Placer (x)
Millsite ()
Tunnelsite ()

RECEIVED
BLM GILBERT DISTRICT
2019 APR 25 A 11:55
DISTRICT MANAGER

AMC428080

1. The above map depicts the Planet Placer 8-4 mining claim, which is located in Section 34, Township 16 North, Range 19 West, Gila Salt River Base and Meridian, Mohave County, Arizona showing the course and distance to a public land survey monument or to a prominent natural object.

2. The type of corner and location monuments used are as follows: Rebar and PVC 1 1/2" x 4'

3. The bearings and distances in degrees and feet between claim corners are as depicted on the map.

4. If the claim is a placer or millsite claim conforming to the public land survey, the legal description of the claim is S/2NE/4SW/4 of Section 34, Township 16 North, Range 19 West, Gila Salt River Base and Meridian, Mohave County, Arizona.

When Recorded Return Document:

GOLDEN PLANET GROUP, LLC
Post Office Box 292
Lake Havasu City, AZ 86405-0292


LOCATION NOTICE FOR PLACER MINING CLAIM

NOTICE IS HEREBY GIVEN that the Planet Placer 8-5

claim has been located by Golden Planet Group, LLC

whose current mailing address is Post Office Box 292

Lake Havasu City, AZ 86405-0292



The general course of this claim is East to West and it is situated in Mohave County, Arizona.

This claim is 1,320 feet in length and 660 feet in width. This claim runs from the location monument located at the Northeast corner of the claim on which this location notice is posted, 1,320 feet in a Westerly direction to the Northwest corner, 660 feet in a Southerly direction to the Southwest corner, 1,320 feet in a Easterly direction to the Southeast corner and 660 feet in a Northerly direction to the Northeast corner.

This claim is marked by four monuments, one at each corner of the claim.

The location monument on which this notice is posted is situated within Section 34, Township 16 North, Range 19 West, Gila Salt River Base and Meridian, Arizona.

This claim encompasses the following legal subdivision: N/2SW/4SW/4 of Section 34, Township 16 North, Range 19 West, Gila Salt River Base and Meridian, Arizona.

The locality of this claim with reference to some natural object or permanent monument and additional information (if any) concerning its locality is as follows: Located By Legal Subdivision As Described Above.

A map, plat or sketch is attached hereto containing the information pursuant to A.R.S. § 27-203.

DATED AND POSTED on the ground this 22nd day of April, 20 14.

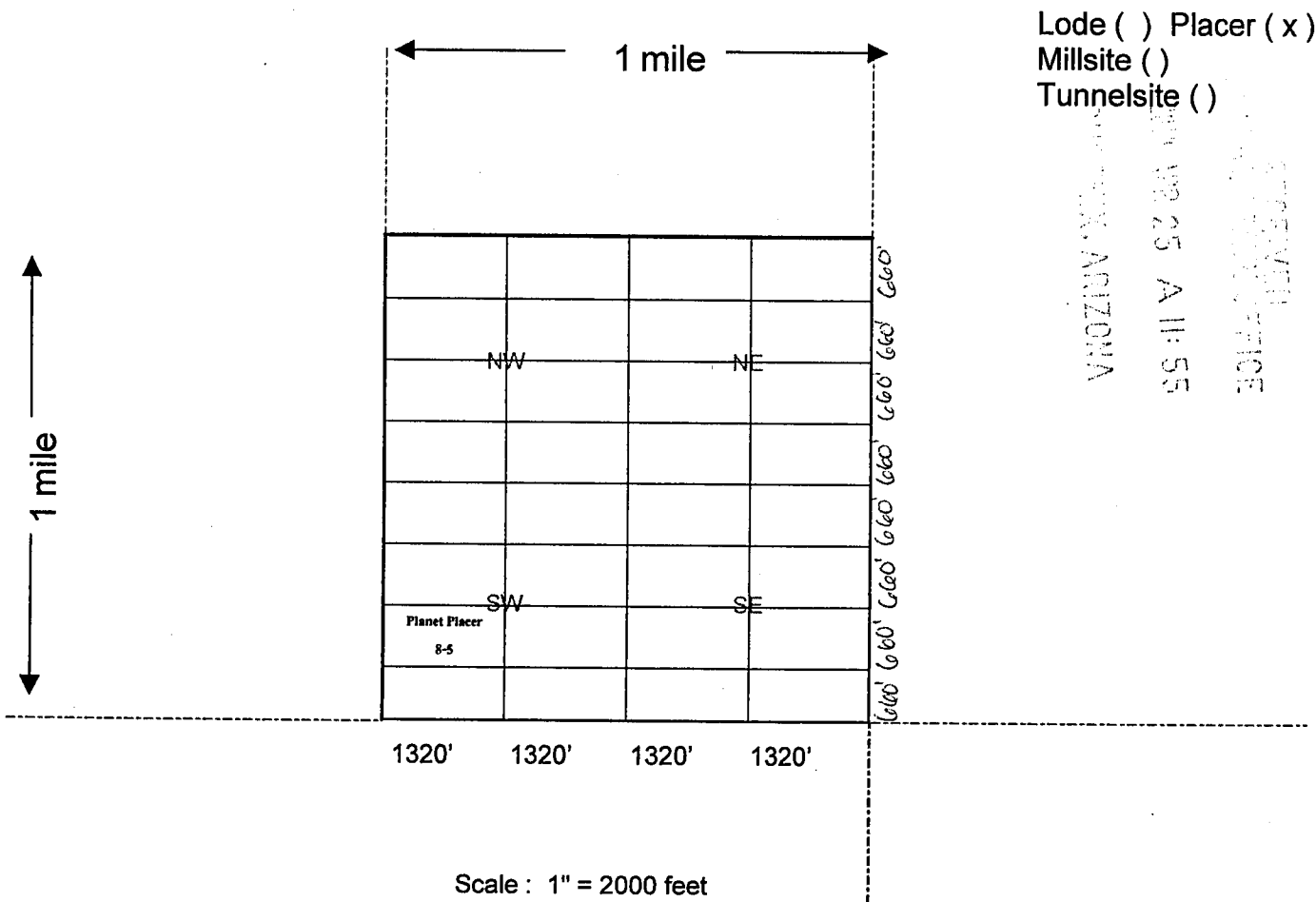
LOCATOR (s) SIGNATURE *Claudia Anderson* AGENT

AMC 4 280811

When Recorded Return Document:

GOLDEN PLANET GROUP, LLC
Post Office Box 292
Lake Havasu City, AZ 86405-0292

MINING CLAIM MAP



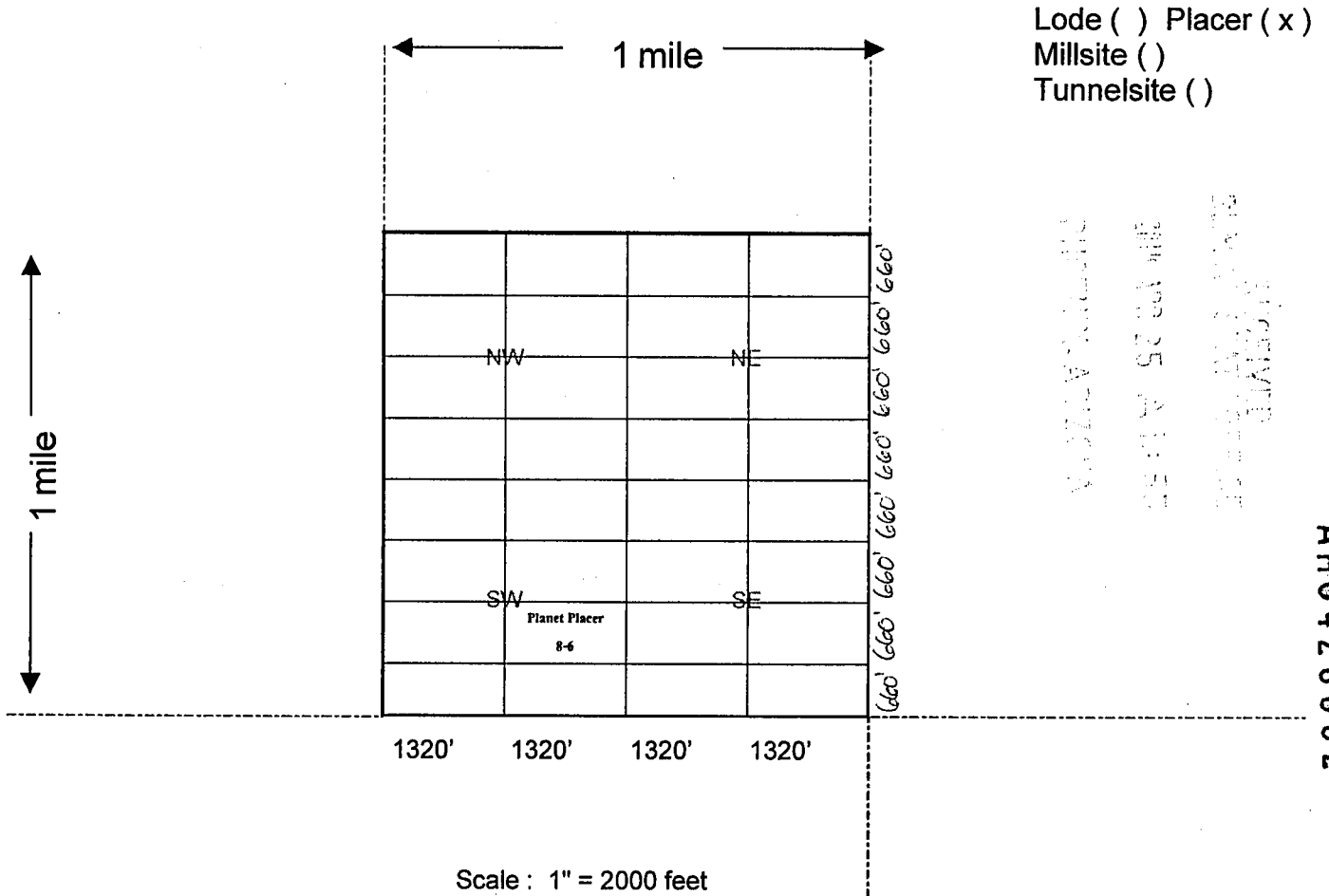
1. The above map depicts the Planet Placer 8-5 mining claim, which is located in Section 34, Township 16 North, Range 19 West, Gila Salt River Base and Meridian, Mohave County, Arizona showing the course and distance to a public land survey monument or to a prominent natural object.
2. The type of corner and location monuments used are as follows: Rebar and PVC 1 1/2" x 4'
3. The bearings and distances in degrees and feet between claim corners are as depicted on the map.
4. If the claim is a placer or millsite claim conforming to the public land survey, the legal description of the claim is N/2SW/4SW/4 of Section 34, Township 16 North, Range 19 West, Gila Salt River Base and Meridian, Mohave County, Arizona.

AMC-4-280811

When Recorded Return Document:

GOLDEN PLANET GROUP, LLC
Post Office Box 292
Lake Havasu City, AZ 86405-0292

MINING CLAIM MAP




1. The above map depicts the Planet Placer 8-6 mining claim, which is located in Section 34, Township 16 North, Range 19 West, Gila Salt River Base and Meridian, Mohave County, Arizona showing the course and distance to a public land survey monument or to a prominent natural object.
2. The type of corner and location monuments used are as follows: Rebar and PVC 1 1/2" x 4'
3. The bearings and distances in degrees and feet between claim corners are as depicted on the map.
4. If the claim is a placer or millsite claim conforming to the public land survey, the legal description of the claim is N/2SE/4SW/4 of Section 34, Township 16 North, Range 19 West, Gila Salt River Base and Meridian, Mohave County, Arizona.

When Recorded Return Document

GOLDEN PLANET GROUP, LLC
Post Office Box 292
Lake Havasu City, AZ 86405-0292

LOCATION NOTICE FOR PLACER MINING CLAIM

NOTICE IS HEREBY GIVEN that the Planet Placer 8-7
claim has been located by Golden Planet Group, LLC
whose current mailing address is Post Office Box 292
Lake Havasu City, AZ 86405-0292



The general course of this claim is East to West and it is situated in Mohave County, Arizona.

This claim is 1,320 feet in length and 660 feet in width. This claim runs from the location monument located at the Northeast corner of the claim on which this location notice is posted, 1,320 feet in a Westerly direction to the Northwest corner, 660 feet in a Southerly direction to the Southwest corner, 1,320 feet in a Easterly direction to the Southeast corner and 660 feet in a Northerly direction to the Northeast corner.

This claim is marked by four monuments, one at each corner of the claim.

The location monument on which this notice is posted is situated within Section 34, Township 16 North, Range 19 West, Gila Salt River Base and Meridian, Arizona.

This claim encompasses the following legal subdivision: S/2SW/4SW/4 of Section 34, Township 16 North, Range 19 West, Gila Salt River Base and Meridian, Arizona.

The locality of this claim with reference to some natural object or permanent monument and additional information (if any) concerning its locality is as follows: Located By Legal Subdivision As Described Above.

A map, plat or sketch is attached hereto containing the information pursuant to A.R.S. § 27-203.

DATED AND POSTED on the ground this 22nd day of April, 20 14.

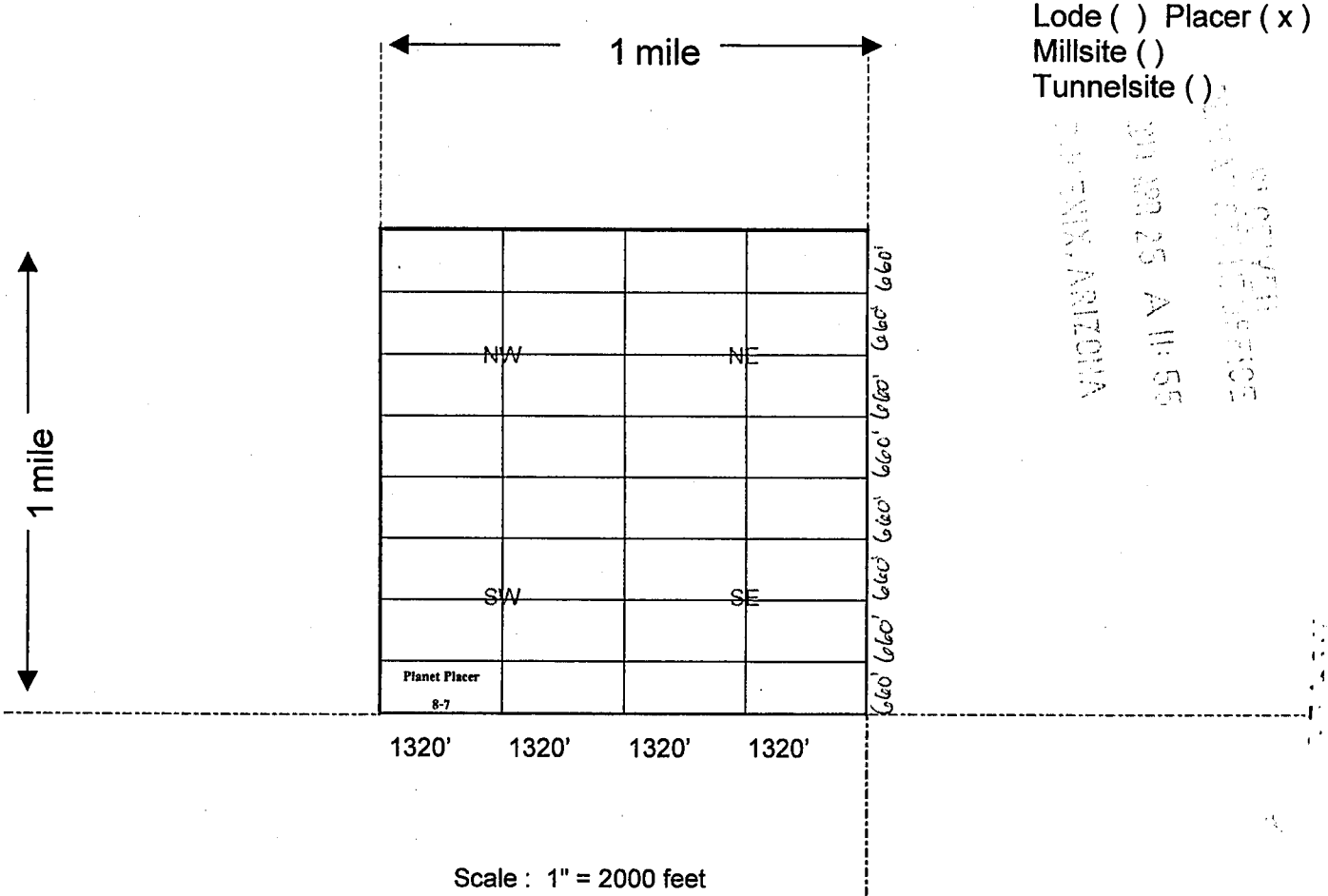
LOCATOR (s) SIGNATURE Lauren Jensen Anderson AGENT

AMC 4-28-08-1

When Recorded Return Docum

GOLDEN PLANET GROUP, LLC
Post Office Box 292
Lake Havasu City, AZ 86405-0292

MINING CLAIM MAP



1. The above map depicts the Planet Placer 8-7 mining claim, which is located in Section 34, Township 16 North, Range 19 West, Gila Salt River Base and Meridian, Mohave County, Arizona showing the course and distance to a public land survey monument or to a prominent natural object.
2. The type of corner and location monuments used are as follows: Rebar and PVC 1 1/2" x 4'
3. The bearings and distances in degrees and feet between claim corners are as depicted on the map.
4. If the claim is a placer or millsite claim conforming to the public land survey, the legal description of the claim is S/2SW/4SW/4 of Section 34, Township 16 North, Range 19 West, Gila Salt River Base and Meridian, Mohave County, Arizona.

AM0428083

When Recorded Return Docum[REDACTED]:

GOLDEN PLANET GROUP, LLC
Post Office Box 292
Lake Havasu City, AZ 86405-0292


LOCATION NOTICE FOR PLACER MINING CLAIM

NOTICE IS HEREBY GIVEN that the Planet Placer 8-8

claim has been located by Golden Planet Group, LLC

whose current mailing address is Post Office Box 292

Lake Havasu City, AZ 86405-0292



The general course of this claim is East to West and it is situated in Mohave County, Arizona.

This claim is 1,320 feet in length and 660 feet in width. This claim runs from the location monument located at the Northeast corner of the claim on which this location notice is posted, 1,320 feet in a Westerly direction to the Northwest corner, 660 feet in a Southerly direction to the Southwest corner, 1,320 feet in a Easterly direction to the Southeast corner and 660 feet in a Northerly direction to the Northeast corner.

This claim is marked by four monuments, one at each corner of the claim.

The location monument on which this notice is posted is situated within Section 34, Township 16 North, Range 19 West, Gila Salt River Base and Meridian, Arizona.

This claim encompasses the following legal subdivision: S/2SE/4SW/4 of Section 34, Township 16 North, Range 19 West, Gila Salt River Base and Meridian, Arizona.

The locality of this claim with reference to some natural object or permanent monument and additional information (if any) concerning its locality is as follows: Located By Legal Subdivision As Described Above.

A map, plat or sketch is attached hereto containing the information pursuant to A.R.S. § 27-203.

DATED AND POSTED on the ground this 22nd day of April, 20 14.

LOCATOR (s) SIGNATURE *Laure Anderson Anderson* AGENT

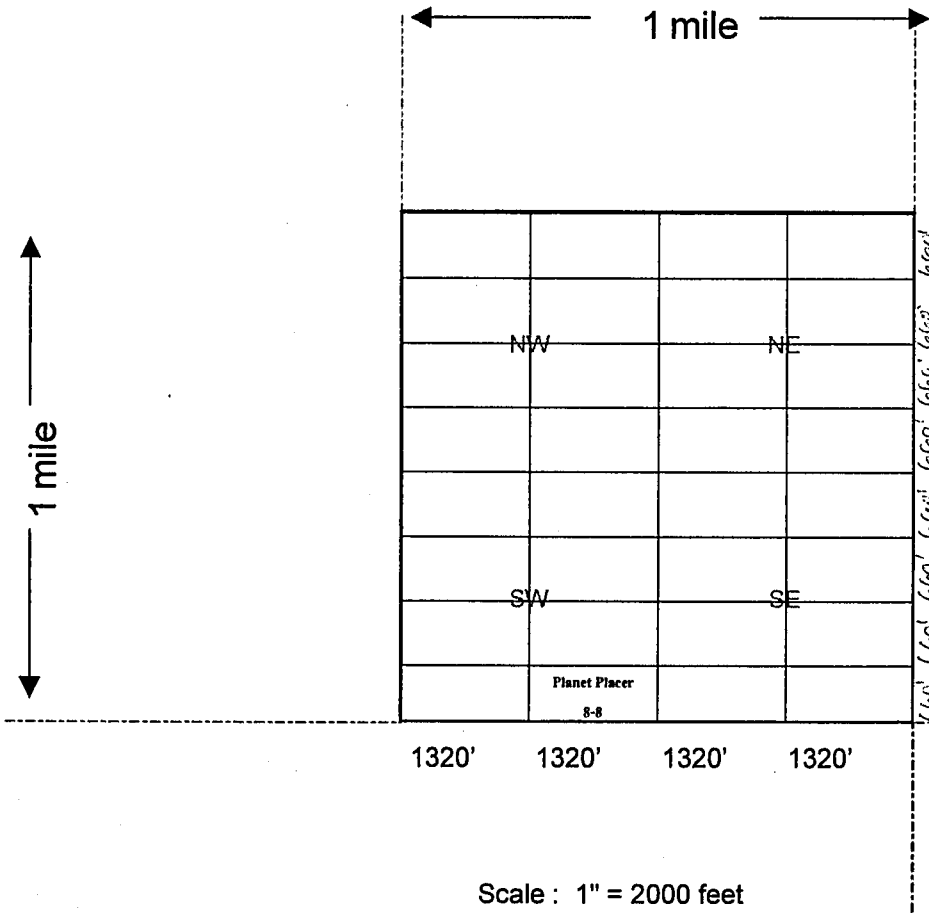
AMC 428084

When Recorded Return Docum :

GOLDEN PLANET GROUP, LLC
Post Office Box 292
Lake Havasu City, AZ 86405-0292

MINING CLAIM MAP

Lode () Placer (x)
Millsite ()
Tunnelsite ()



RECEIVED
B.I.M. AZ STATE OFFICE
2009 APR 25 A 11:55
PHOENIX, ARIZONA

AMC 428084

1. The above map depicts the Planet Placer 8-8 mining claim, which is located in Section 34, Township 16 North, Range 19 West, Gila Salt River Base and Meridian, Mohave County, Arizona showing the course and distance to a public land survey monument or to a prominent natural object.

2. The type of corner and location monuments used are as follows: Rebar and PVC 1 1/2" x 4'

3. The bearings and distances in degrees and feet between claim corners are as depicted on the map.

4. If the claim is a placer or millsite claim conforming to the public land survey, the legal description of the claim is S/2SE/4SW/4 of Section 34, Township 16 North, Range 19 West, Gila Salt River Base and Meridian, Mohave County, Arizona.

When Recorded Return Document to:

GOLDEN PLANET VENTURES, LLC
Post Office Box 292
Lake Havasu City, AZ 86405-0292

LOCATION NOTICE FOR PLACER MINING CLAIM

NOTICE IS HEREBY GIVEN that the Planet Placer 9-2

claim has been located by Golden Planet Ventures, LLC
whose current mailing address is Post Office Box 292
Lake Havasu City, AZ 86405-0292

RECEIVED
BLM AZ STATE OFFICE
2014 APR 25 A 11:55
PHOENIX, ARIZONA
BLM
Date
Stamp

The general course of this claim is East to West and it is situated in
Mohave County, Arizona.

This claim is 1,320 feet in length and 660 feet in width. This claim runs from the location
monument located at the Northeast corner of the claim on which this location notice is posted,
1,320 feet in a Westerly direction to the Northwest corner, 660 feet in a Southerly
direction to the Southwest corner, 1,320 feet in a Easterly direction to the
Southeast corner and 660 feet in a Northerly direction to the Northeast corner.

This claim is marked by four monuments, one at each corner of the claim.

The location monument on which this notice is posted is situated within
Section 28, Township 16 North, Range 19 West, Gila Salt River Base and Meridian, Arizona.

This claim encompasses the following legal subdivision: N/2NE/4NW/4 of
Section 28, Township 16 North, Range 19 West, Gila Salt River Base and Meridian, Arizona.

The locality of this claim with reference to some natural object or permanent monument and additional
information (if any) concerning its locality is as follows: Located By Legal Subdivision As Described Above.

A map, plat or sketch is attached hereto containing the information pursuant to A.R.S. § 27-203.

DATED AND POSTED on the ground this 22nd day of April, 20 14.

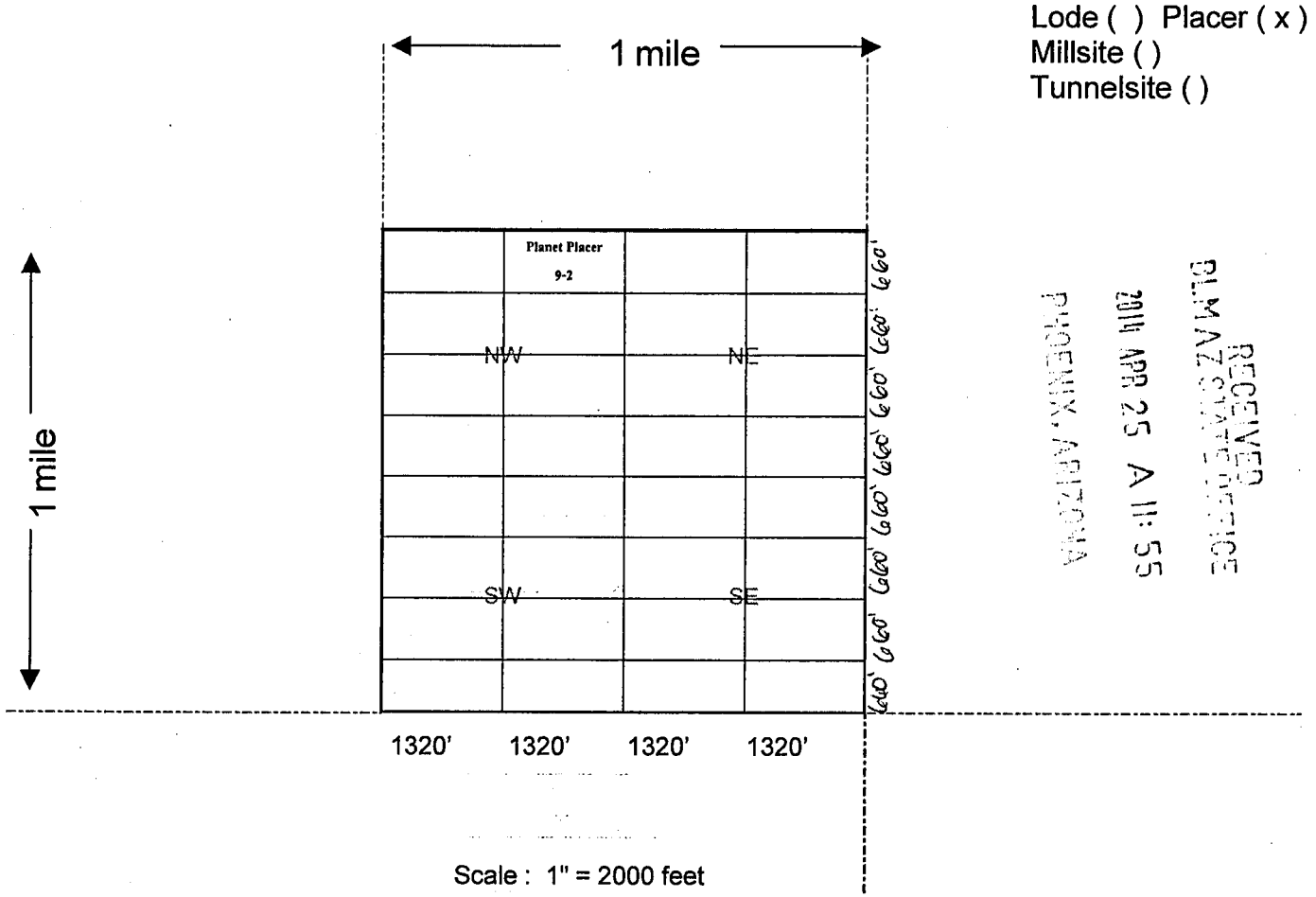
LOCATOR (s) SIGNATURE Laurel Peterson Anderson AGENT

AMC 428085

When Recorded Return Document:

GOLDEN PLANET VENTURES, LLC
Post Office Box 292
Lake Havasu City, AZ 86405-0292

MINING CLAIM MAP



1. The above map depicts the Planet Placer 9-2 mining claim, which is located in Section 28, Township 16 North, Range 19 West, Gila Salt River Base and Meridian, Mohave County, Arizona showing the course and distance to a public land survey monument or to a prominent natural object.
2. The type of corner and location monuments used are as follows: Rebar and PVC 1 1/2" x 4'
3. The bearings and distances in degrees and feet between claim corners are as depicted on the map.
4. If the claim is a placer or millsite claim conforming to the public land survey, the legal description of the claim is N/2NE/4NW/4 of Section 28, Township 16 North, Range 19 West, Gila Salt River Base and Meridian, Mohave County, Arizona.

When Recorded Return Document to:

GOLDEN PLANET VENTURES, LLC
Post Office Box 292
Lake Havasu City, AZ 86405-0292


LOCATION NOTICE FOR PLACER MINING CLAIM

NOTICE IS HEREBY GIVEN that the Planet Placer 9-3

claim has been located by Golden Planet Ventures, LLC

whose current mailing address is Post Office Box 292

Lake Havasu City, AZ 86405-0292



The general course of this claim is East to West and it is situated in Mohave County, Arizona.

This claim is 1,320 feet in length and 660 feet in width. This claim runs from the location monument located at the Northeast corner of the claim on which this location notice is posted,

1,320 feet in a Westerly direction to the Northwest corner, 660 feet in a Southerly direction to the Southwest corner, 1,320 feet in a Easterly direction to the Southeast corner and 660 feet in a Northerly direction to the Northeast corner.

This claim is marked by four monuments, one at each corner of the claim.

The location monument on which this notice is posted is situated within

Section 28, Township 16 North, Range 19 West, Gila Salt River Base and Meridian, Arizona.

This claim encompasses the following legal subdivision: S/2NW/4NW/4 of

Section 28, Township 16 North, Range 19 West, Gila Salt River Base and Meridian, Arizona.

The locality of this claim with reference to some natural object or permanent monument and additional information (if any) concerning its locality is as follows: Located By Legal Subdivision As Described Above.

A map, plat or sketch is attached hereto containing the information pursuant to A.R.S. § 27-203.

DATED AND POSTED on the ground this 22nd day of April, 2014.

LOCATOR (s) SIGNATURE Carrie Johnson Anderson AGENT

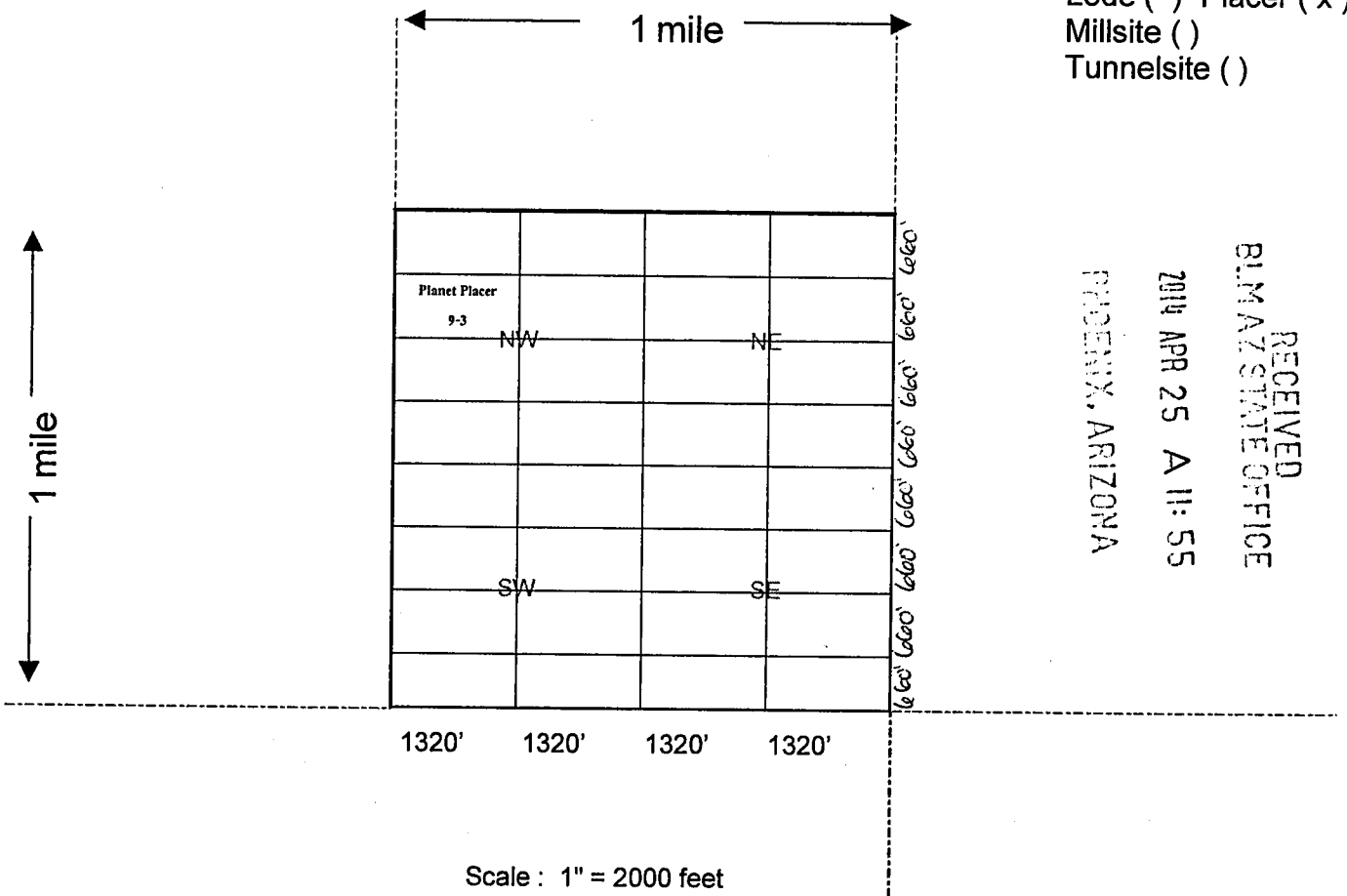
AMC428086

When Recorded Return Document:

GOLDEN PLANET VENTURES, LLC
Post Office Box 292
Lake Havasu City, AZ 86405-0292

MINING CLAIM MAP

Lode () Placer (x)
Millsite ()
Tunnelsite ()



RECEIVED
BLM AZ STATE OFFICE
2014 APR 25 A 11:55
PHOENIX, ARIZONA

AMC 428086

1. The above map depicts the Planet Placer 9-3 mining claim, which is located in Section 28, Township 16 North, Range 19 West, Gila Salt River Base and Meridian, Mohave County, Arizona showing the course and distance to a public land survey monument or to a prominent natural object.
2. The type of corner and location monuments used are as follows: Rebar and PVC 1 1/2" x 4'
3. The bearings and distances in degrees and feet between claim corners are as depicted on the map.
4. If the claim is a placer or millsite claim conforming to the public land survey, the legal description of the claim is S/2NW/4NW/4 of Section 28, Township 16 North, Range 19 West, Gila Salt River Base and Meridian, Mohave County, Arizona.

When Recorded Return Document to:

GOLDEN PLANET VENTURES, LLC
Post Office Box 292
Lake Havasu City, AZ 86405-0292

LOCATION NOTICE FOR PLACER MINING CLAIM

NOTICE IS HEREBY GIVEN that the Planet Placer 9-4

claim has been located by Golden Planet Ventures, LLC

whose current mailing address is Post Office Box 292

Lake Havasu City, AZ 86405-0292

BLM Date Stamp	RECEIVED BLM AZ STATE OFFICE 2014 APR 25 A 11:55 PHOENIX, ARIZONA
----------------------	--

The general course of this claim is East to West and it is situated in Mohave County, Arizona.

This claim is 1,320 feet in length and 660 feet in width. This claim runs from the location monument located at the Northeast corner of the claim on which this location notice is posted, 1,320 feet in a Westerly direction to the Northwest corner, 660 feet in a Southerly direction to the Southwest corner, 1,320 feet in a Easterly direction to the Southeast corner and 660 feet in a Northerly direction to the Northeast corner.

This claim is marked by four monuments, one at each corner of the claim.

The location monument on which this notice is posted is situated within Section 28, Township 16 North, Range 19 West, Gila Salt River Base and Meridian, Arizona.

This claim encompasses the following legal subdivision: S/2NE/4NW/4 of Section 28, Township 16 North, Range 19 West, Gila Salt River Base and Meridian, Arizona.

The locality of this claim with reference to some natural object or permanent monument and additional information (if any) concerning its locality is as follows: Located By Legal Subdivision As Described Above.

A map, plat or sketch is attached hereto containing the information pursuant to A.R.S. § 27-203.

DATED AND POSTED on the ground this 22nd day of April, 20 14.

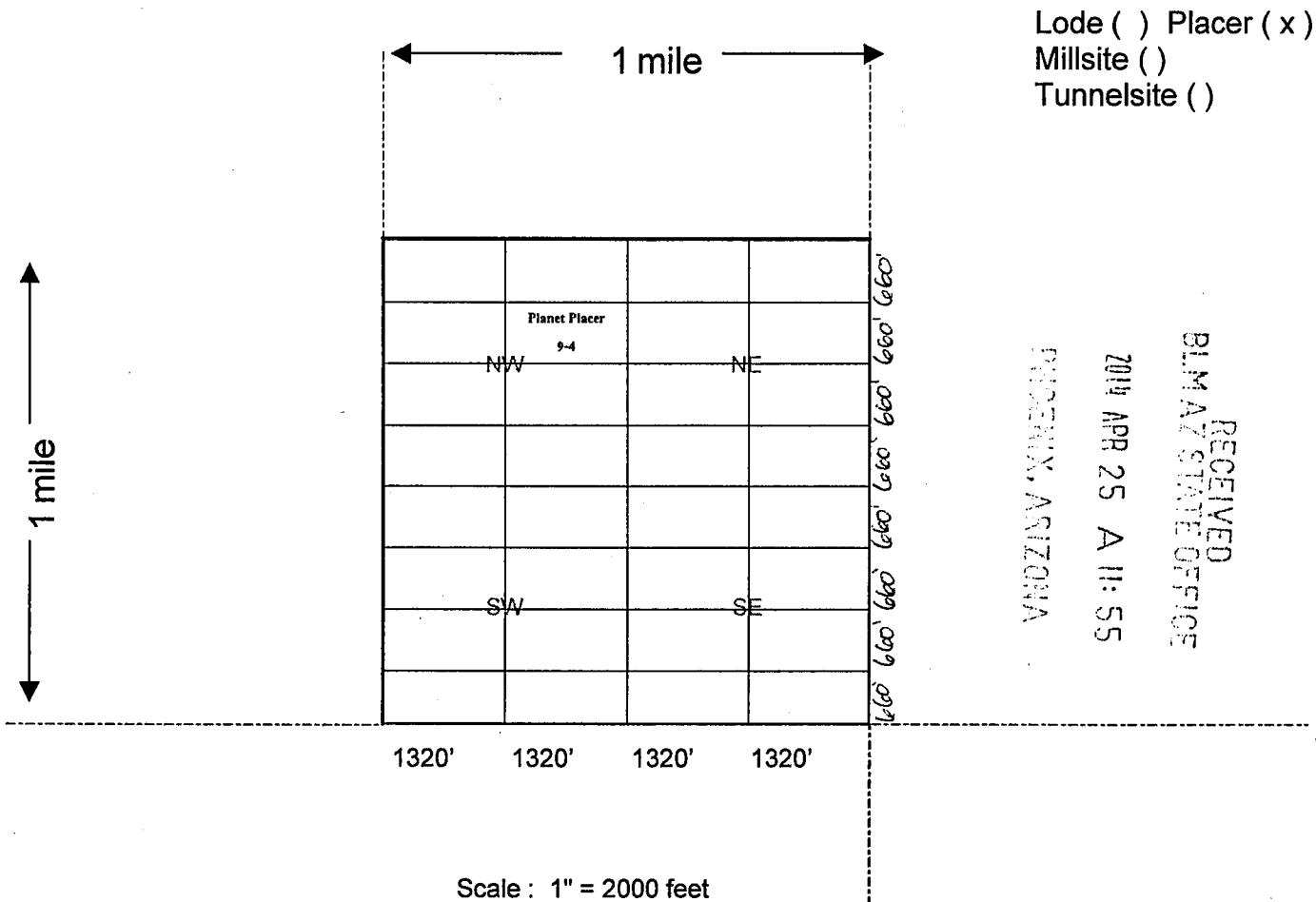
LOCATOR (s) SIGNATURE Lauree Hansen Anderson AGENT

AMC 4280871

When Recorded Return Document:

GOLDEN PLANET VENTURES, LLC
Post Office Box 292
Lake Havasu City, AZ 86405-0292

MINING CLAIM MAP



1. The above map depicts the Planet Placer 9-4 mining claim, which is located in Section 28, Township 16 North, Range 19 West, Gila Salt River Base and Meridian, Mohave County, Arizona showing the course and distance to a public land survey monument or to a prominent natural object.
2. The type of corner and location monuments used are as follows: Rebar and PVC 1 1/2" x 4'
3. The bearings and distances in degrees and feet between claim corners are as depicted on the map.
4. If the claim is a placer or millsite claim conforming to the public land survey, the legal description of the claim is S/2NE/4NW/4 of Section 28, Township 16 North, Range 19 West, Gila Salt River Base and Meridian, Mohave County, Arizona.

When Recorded Return Document:

GOLDEN PLANET VENTURES, LLC
Post Office Box 292
Lake Havasu City, AZ 86405-0292


LOCATION NOTICE FOR PLACER MINING CLAIM

NOTICE IS HEREBY GIVEN that the Planet Placer 9-5

claim has been located by Golden Planet Ventures, LLC

whose current mailing address is Post Office Box 292

Lake Havasu City, AZ 86405-0292



The general course of this claim is East to West and it is situated in Mohave County, Arizona.

This claim is 1,320 feet in length and 660 feet in width. This claim runs from the location monument located at the Northeast corner of the claim on which this location notice is posted, 1,320 feet in a Westerly direction to the Northwest corner, 660 feet in a Southerly direction to the Southwest corner, 1,320 feet in a Easterly direction to the Southeast corner and 660 feet in a Northerly direction to the Northeast corner.

This claim is marked by four monuments, one at each corner of the claim.

The location monument on which this notice is posted is situated within Section 28, Township 16 North, Range 19 West, Gila Salt River Base and Meridian, Arizona.

This claim encompasses the following legal subdivision: N/2SW/4NW/4 of Section 28, Township 16 North, Range 19 West, Gila Salt River Base and Meridian, Arizona.

The locality of this claim with reference to some natural object or permanent monument and additional information (if any) concerning its locality is as follows: Located By Legal Subdivision As Described Above.

A map, plat or sketch is attached hereto containing the information pursuant to A.R.S. § 27-203.

DATED AND POSTED on the ground this 22nd day of April, 20 14.

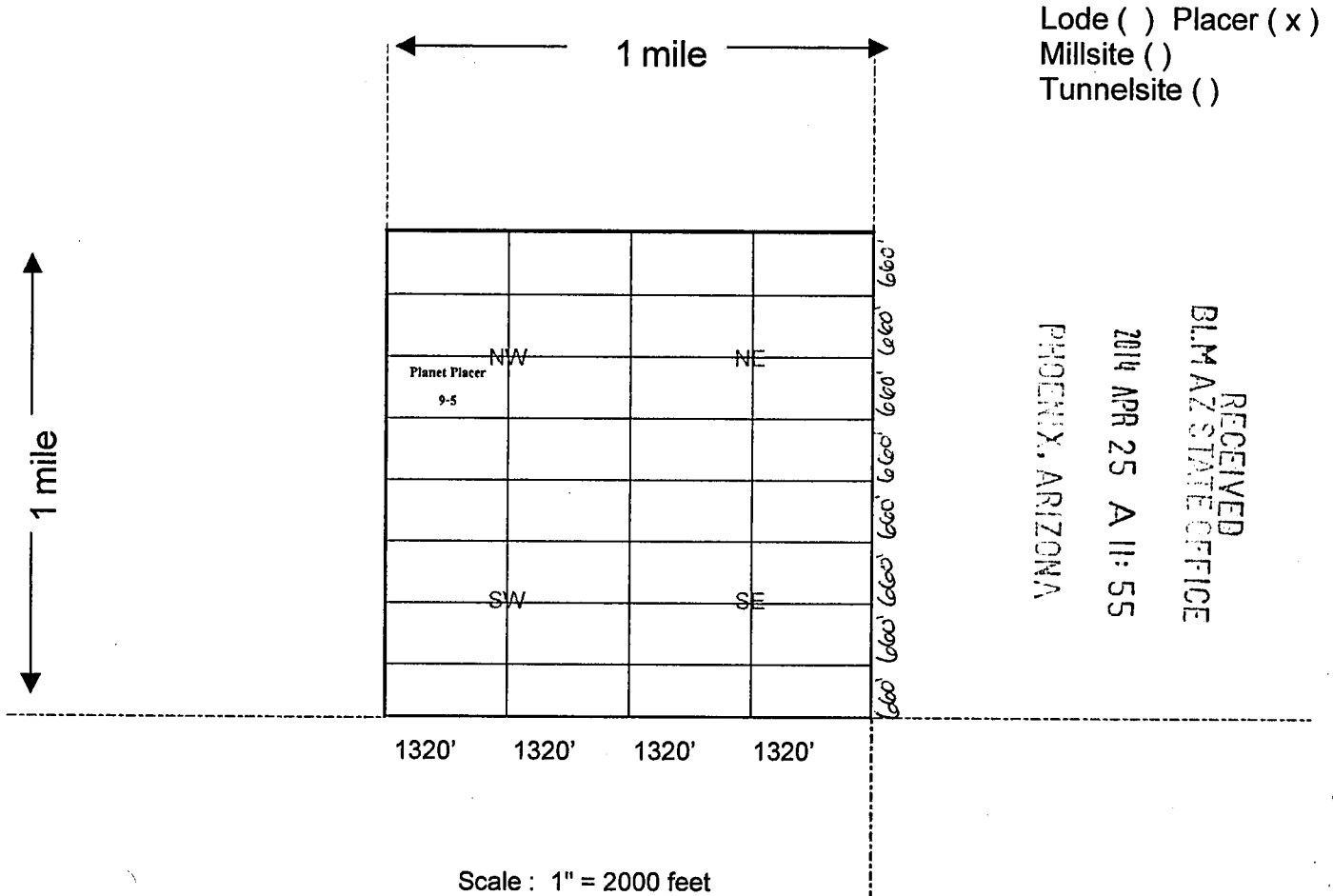
LOCATOR (s) SIGNATURE Laurie Johnson Anderson AGENT

AMC428088

When Recorded Return Docum \Rightarrow :

GOLDEN PLANET VENTURES, LLC
Post Office Box 292
Lake Havasu City, AZ 86405-0292

MINING CLAIM MAP



1. The above map depicts the Planet Placer 9-5 mining claim, which is located in Section 28, Township 16 North, Range 19 West, Gila Salt River Base and Meridian, Mohave County, Arizona showing the course and distance to a public land survey monument or to a prominent natural object.
2. The type of corner and location monuments used are as follows: Rebar and PVC 1 1/2" x 4'
3. The bearings and distances in degrees and feet between claim corners are as depicted on the map.
4. If the claim is a placer or millsite claim conforming to the public land survey, the legal description of the claim is N/2SW/4NW/4 of Section 28, Township 16 North, Range 19 West, Gila Salt River Base and Meridian, Mohave County, Arizona.

When Recorded Return Document:

GOLDEN PLANET VENTURES, LLC
Post Office Box 292
Lake Havasu City, AZ 86405-0292


LOCATION NOTICE FOR PLACER MINING CLAIM

NOTICE IS HEREBY GIVEN that the Planet Placer 9-6

claim has been located by Golden Planet Ventures, LLC

whose current mailing address is Post Office Box 292

Lake Havasu City, AZ 86405-0292



AMC 428089

The general course of this claim is East to West and it is situated in Mohave County, Arizona.

This claim is 1,320 feet in length and 660 feet in width. This claim runs from the location monument located at the Northeast corner of the claim on which this location notice is posted, 1,320 feet in a Westerly direction to the Northwest corner, 660 feet in a Southerly direction to the Southwest corner, 1,320 feet in a Easterly direction to the Southeast corner and 660 feet in a Northerly direction to the Northeast corner.

This claim is marked by four monuments, one at each corner of the claim.

The location monument on which this notice is posted is situated within Section 28, Township 16 North, Range 19 West, Gila Salt River Base and Meridian, Arizona.

This claim encompasses the following legal subdivision: N/2SW/4NW/4 of Section 28, Township 16 North, Range 19 West, Gila Salt River Base and Meridian, Arizona.

The locality of this claim with reference to some natural object or permanent monument and additional information (if any) concerning its locality is as follows: Located By Legal Subdivision As Described Above.

A map, plat or sketch is attached hereto containing the information pursuant to A.R.S. § 27-203.

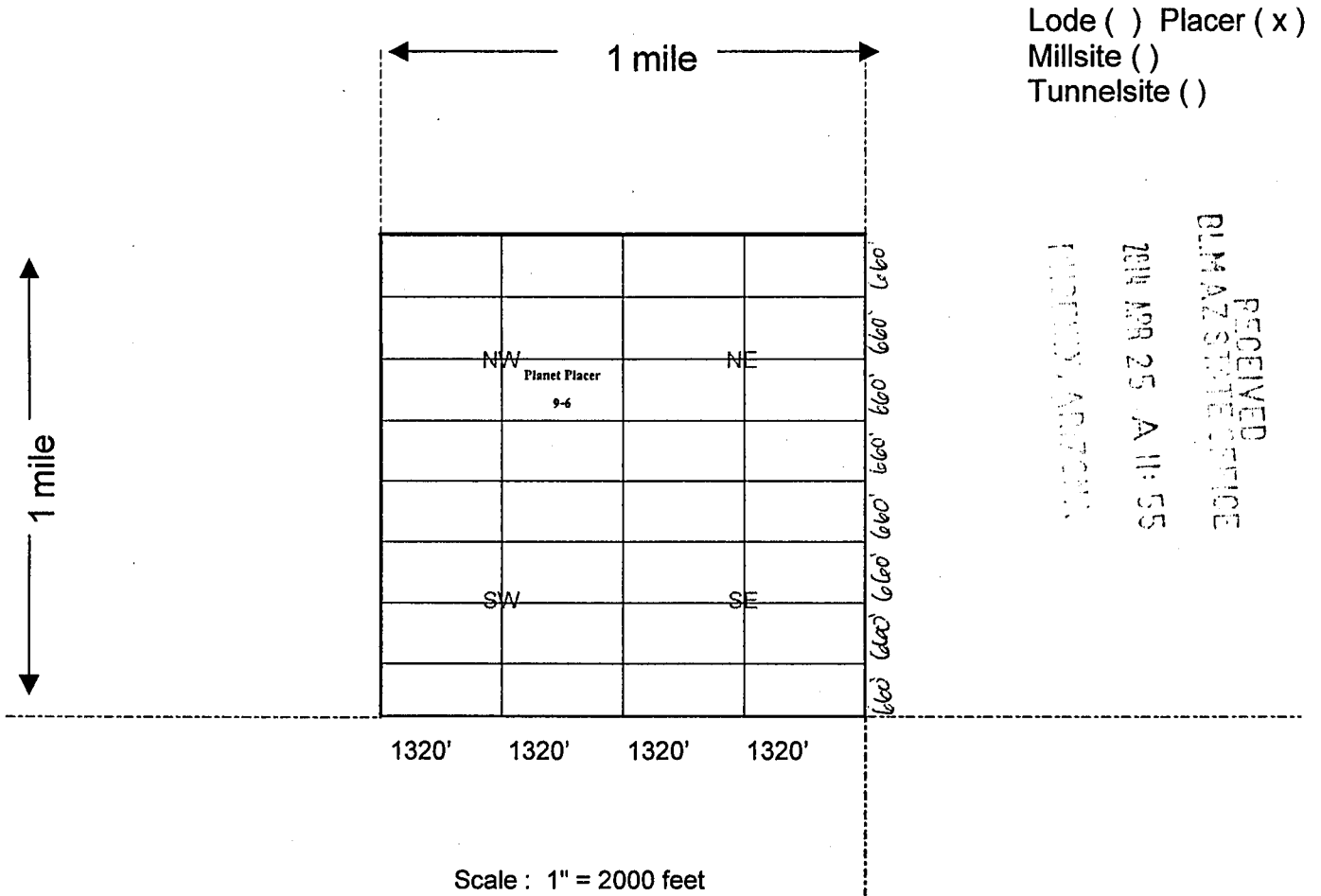
DATED AND POSTED on the ground this 22nd day of April, 20 14.

LOCATOR (s) SIGNATURE Laura Peterson Andersen AGENT

When Recorded Return Document:

GOLDEN PLANET VENTURES, LLC
Post Office Box 292
Lake Havasu City, AZ 86405-0292

MINING CLAIM MAP



1. The above map depicts the Planet Placer 9-6 mining claim, which is located in Section 28, Township 16 North, Range 19 West, Gila Salt River Base and Meridian, Mohave County, Arizona showing the course and distance to a public land survey monument or to a prominent natural object.
2. The type of corner and location monuments used are as follows: Rebar and PVC 1 1/2" x 4'
3. The bearings and distances in degrees and feet between claim corners are as depicted on the map.
4. If the claim is a placer or millsite claim conforming to the public land survey, the legal description of the claim is N/2SW/4NW/4 of Section 28, Township 16 North, Range 19 West, Gila Salt River Base and Meridian, Mohave County, Arizona.

When Recorded Return Docu to:

GOLDEN PLANET VENTURES, LLC
Post Office Box 292
Lake Havasu City, AZ 86405-0292


LOCATION NOTICE FOR PLACER MINING CLAIM

NOTICE IS HEREBY GIVEN that the Planet Placer 9-7

claim has been located by Golden Planet Ventures, LLC

whose current mailing address is Post Office Box 292

Lake Havasu City, AZ 86405-0292



The general course of this claim is East to West and it is situated in Mohave County, Arizona.

This claim is 1,320 feet in length and 660 feet in width. This claim runs from the location monument located at the Northeast corner of the claim on which this location notice is posted, 1,320 feet in a Westerly direction to the Northwest corner, 660 feet in a Southerly direction to the Southwest corner, 1,320 feet in a Easterly direction to the Southeast corner and 660 feet in a Northerly direction to the Northeast corner.

This claim is marked by four monuments, one at each corner of the claim.

The location monument on which this notice is posted is situated within Section 28, Township 16 North, Range 19 West, Gila Salt River Base and Meridian, Arizona.

This claim encompasses the following legal subdivision: S/2SW/4NW/4 of Section 28, Township 16 North, Range 19 West, Gila Salt River Base and Meridian, Arizona.

The locality of this claim with reference to some natural object or permanent monument and additional information (if any) concerning its locality is as follows: Located By Legal Subdivision As Described Above.

A map, plat or sketch is attached hereto containing the information pursuant to A.R.S. § 27-203.

DATED AND POSTED on the ground this 22nd day of April, 20 14.

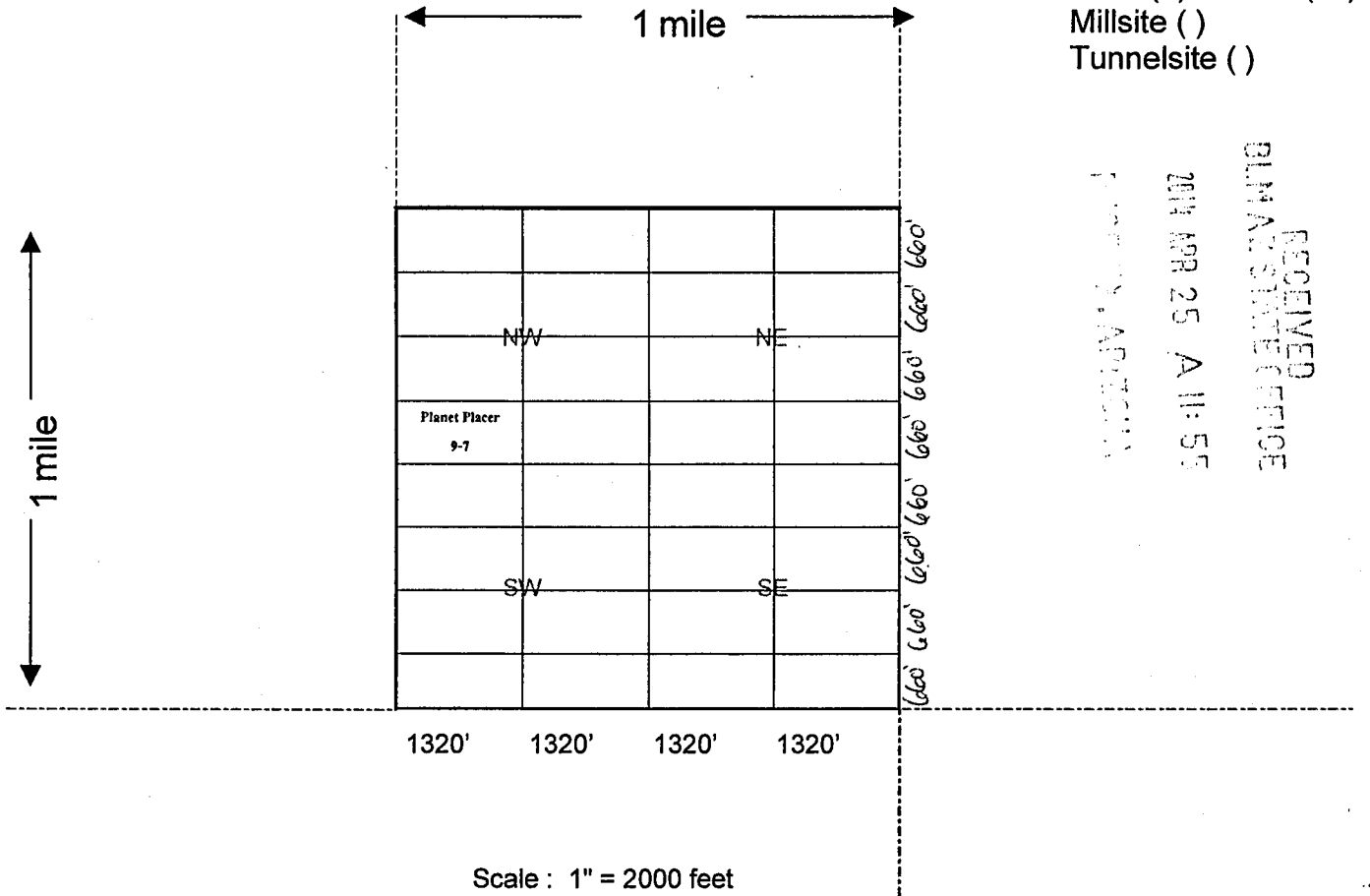
LOCATOR (s) SIGNATURE Christy Loren Anderson AGENT

AMC 428090

When Recorded Return Docum_____:

GOLDEN PLANET VENTURES, LLC
Post Office Box 292
Lake Havasu City, AZ 86405-0292

MINING CLAIM MAP



1. The above map depicts the Planet Placer 9-7 mining claim, which is located in Section 28, Township 16 North, Range 19 West, Gila Salt River Base and Meridian, Mohave County, Arizona showing the course and distance to a public land survey monument or to a prominent natural object.

2. The type of corner and location monuments used are as follows: Rebar and PVC 1 1/2" x 4'

3. The bearings and distances in degrees and feet between claim corners are as depicted on the map.

4. If the claim is a placer or millsite claim conforming to the public land survey, the legal description of the claim is S/2SW/4NW/4 of Section 28, Township 16 North, Range 19 West, Gila Salt River Base and Meridian, Mohave County, Arizona.

AMC 428090

When Recorded Return Document:

GOLDEN PLANET VENTURES, LLC
Post Office Box 292
Lake Havasu City, AZ 86405-0292

LOCATION NOTICE FOR PLACER MINING CLAIM

NOTICE IS HEREBY GIVEN that the Planet Placer 9-8

claim has been located by Golden Planet Ventures, LLC

whose current mailing address is Post Office Box 292

Lake Havasu City, AZ 86405-0292

RECEIVED
BLM LAND STAFF OFFICE
2014 APR 25 A 11:55
MICHIGAN, ARIZONA
BLM
Date
Stamp

The general course of this claim is East to West and it is situated in Mohave County, Arizona.

This claim is 1,320 feet in length and 660 feet in width. This claim runs from the location monument located at the Northeast corner of the claim on which this location notice is posted, 1,320 feet in a Westerly direction to the Northwest corner, 660 feet in a Southerly direction to the Southwest corner, 1,320 feet in a Easterly direction to the Southeast corner and 660 feet in a Northerly direction to the Northeast corner.

This claim is marked by four monuments, one at each corner of the claim.

The location monument on which this notice is posted is situated within Section 28, Township 16 North, Range 19 West, Gila Salt River Base and Meridian, Arizona.

This claim encompasses the following legal subdivision: S/2SE/4NW/4 of Section 28, Township 16 North, Range 19 West, Gila Salt River Base and Meridian, Arizona.

The locality of this claim with reference to some natural object or permanent monument and additional information (if any) concerning its locality is as follows: Located By Legal Subdivision As Described Above.

A map, plat or sketch is attached hereto containing the information pursuant to A.R.S. § 27-203.

DATED AND POSTED on the ground this 22nd day of April, 2014.

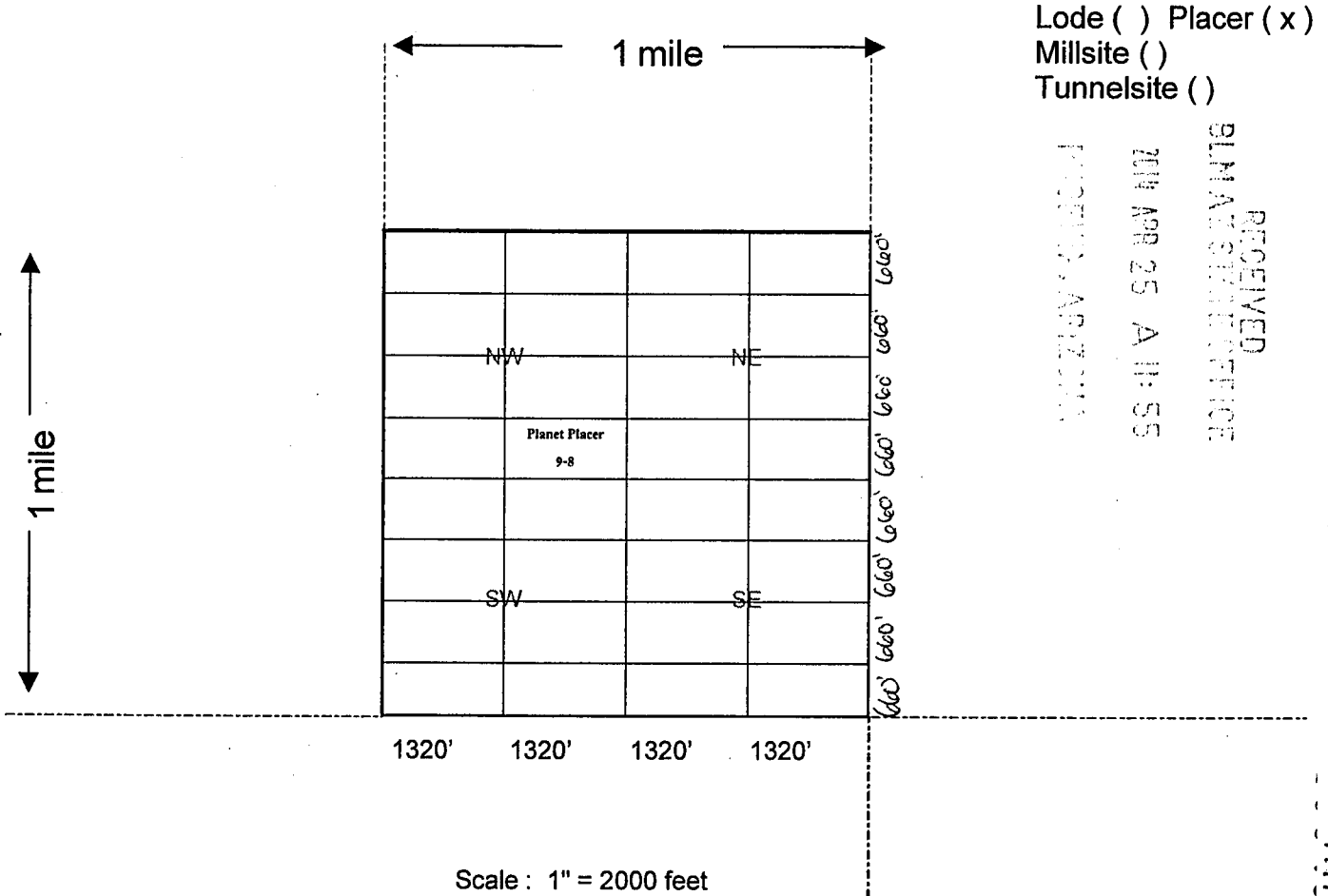
LOCATOR (s) SIGNATURE Laura Hansen Anderson AGENT

AM04280911

When Recorded Return Document:

GOLDEN PLANET VENTURES, LLC
Post Office Box 292
Lake Havasu City, AZ 86405-0292

MINING CLAIM MAP



1. The above map depicts the Planet Placer 9-8 mining claim, which is located in Section 28, Township 16 North, Range 19 West, Gila Salt River Base and Meridian, Mohave County, Arizona showing the course and distance to a public land survey monument or to a prominent natural object.

2. The type of corner and location monuments used are as follows: Rebar and PVC 1 1/2" x 4'

3. The bearings and distances in degrees and feet between claim corners are as depicted on the map.

4. If the claim is a placer or millsite claim conforming to the public land survey, the legal description of the claim is S/2SE/4NW/4 of Section 28, Township 16 North, Range 19 West, Gila Salt River Base and Meridian, Mohave County, Arizona.

AMC 4280911

When Recorded Return Document No:

GOLDEN PLANET VENTURES, LLC
Post Office Box 292
Lake Havasu City, AZ 86405-0292


LOCATION NOTICE FOR PLACER MINING CLAIM

NOTICE IS HEREBY GIVEN that the Planet Placer 10-2

claim has been located by Golden Planet Ventures, LLC

whose current mailing address is Post Office Box 292

Lake Havasu City, AZ 86405-0292



The general course of this claim is East to West and it is situated in Mohave County, Arizona.

This claim is 1,320 feet in length and 660 feet in width. This claim runs from the location monument located at the Northeast corner of the claim on which this location notice is posted, 1,320 feet in a Westerly direction to the Northwest corner, 660 feet in a Southerly direction to the Southwest corner, 1,320 feet in a Easterly direction to the Southeast corner and 660 feet in a Northerly direction to the Northeast corner.

This claim is marked by four monuments, one at each corner of the claim.

The location monument on which this notice is posted is situated within Section 28, Township 16 North, Range 19 West, Gila Salt River Base and Meridian, Arizona.

This claim encompasses the following legal subdivision: N/2NE/4NE/4 of Section 28, Township 16 North, Range 19 West, Gila Salt River Base and Meridian, Arizona.

The locality of this claim with reference to some natural object or permanent monument and additional information (if any) concerning its locality is as follows: Located By Legal Subdivision As Described Above.

A map, plat or sketch is attached hereto containing the information pursuant to A.R.S. § 27-203.

DATED AND POSTED on the ground this 22nd day of April, 2014.

LOCATOR (s) SIGNATURE Laura Peterson Anderson, AGENT

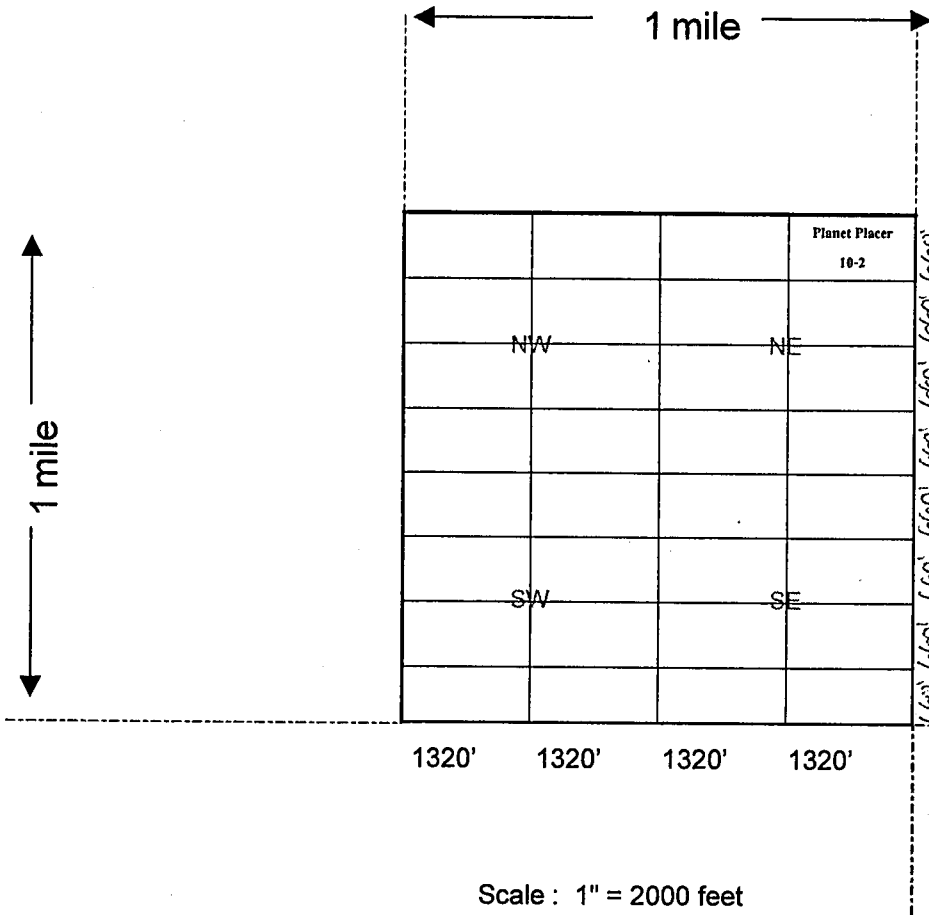
AMC 4280921

When Recorded Return Document:

GOLDEN PLANET VENTURES, LLC
Post Office Box 292
Lake Havasu City, AZ 86405-0292

MINING CLAIM MAP

Lode () Placer (x)
Millsite ()
Tunnelsite ()



RECEIVED
 PLMARS
 JUN 25 4 11:50
 AMO4280921

1. The above map depicts the Planet Placer 10-2 mining claim, which is located in Section 28, Township 16 North, Range 19 West, Gila Salt River Base and Meridian, Mohave County, Arizona showing the course and distance to a public land survey monument or to a prominent natural object.

2. The type of corner and location monuments used are as follows: Rebar and PVC 1 1/2" x 4'

3. The bearings and distances in degrees and feet between claim corners are as depicted on the map.

4. If the claim is a placer or millsite claim conforming to the public land survey, the legal description of the claim is N/2NE/4NE/4 of Section 28, Township 16 North, Range 19 West, Gila Salt River Base and Meridian, Mohave County, Arizona.

When Recorded Return Document:

GOLDEN PLANET VENTURES, LLC
Post Office Box 292
Lake Havasu City, AZ 86405-0292


LOCATION NOTICE FOR PLACER MINING CLAIM

NOTICE IS HEREBY GIVEN that the Planet Placer 10-3

claim has been located by Golden Planet Ventures, LLC

whose current mailing address is Post Office Box 292

Lake Havasu City, AZ 86405-0292



The general course of this claim is East to West and it is situated in Mohave County, Arizona.

This claim is 1,320 feet in length and 660 feet in width. This claim runs from the location monument located at the Northeast corner of the claim on which this location notice is posted, 1,320 feet in a Westerly direction to the Northwest corner, 660 feet in a Southerly direction to the Southwest corner, 1,320 feet in a Easterly direction to the Southeast corner and 660 feet in a Northerly direction to the Northeast corner.

This claim is marked by four monuments, one at each corner of the claim.

The location monument on which this notice is posted is situated within Section 28, Township 16 North, Range 19 West, Gila Salt River Base and Meridian, Arizona.

This claim encompasses the following legal subdivision: S/2NW/4NE/4 of Section 28, Township 16 North, Range 19 West, Gila Salt River Base and Meridian, Arizona.

The locality of this claim with reference to some natural object or permanent monument and additional information (if any) concerning its locality is as follows: Located By Legal Subdivision As Described Above.

A map, plat or sketch is attached hereto containing the information pursuant to A.R.S. § 27-203.

DATED AND POSTED on the ground this 22nd day of April, 20 14.

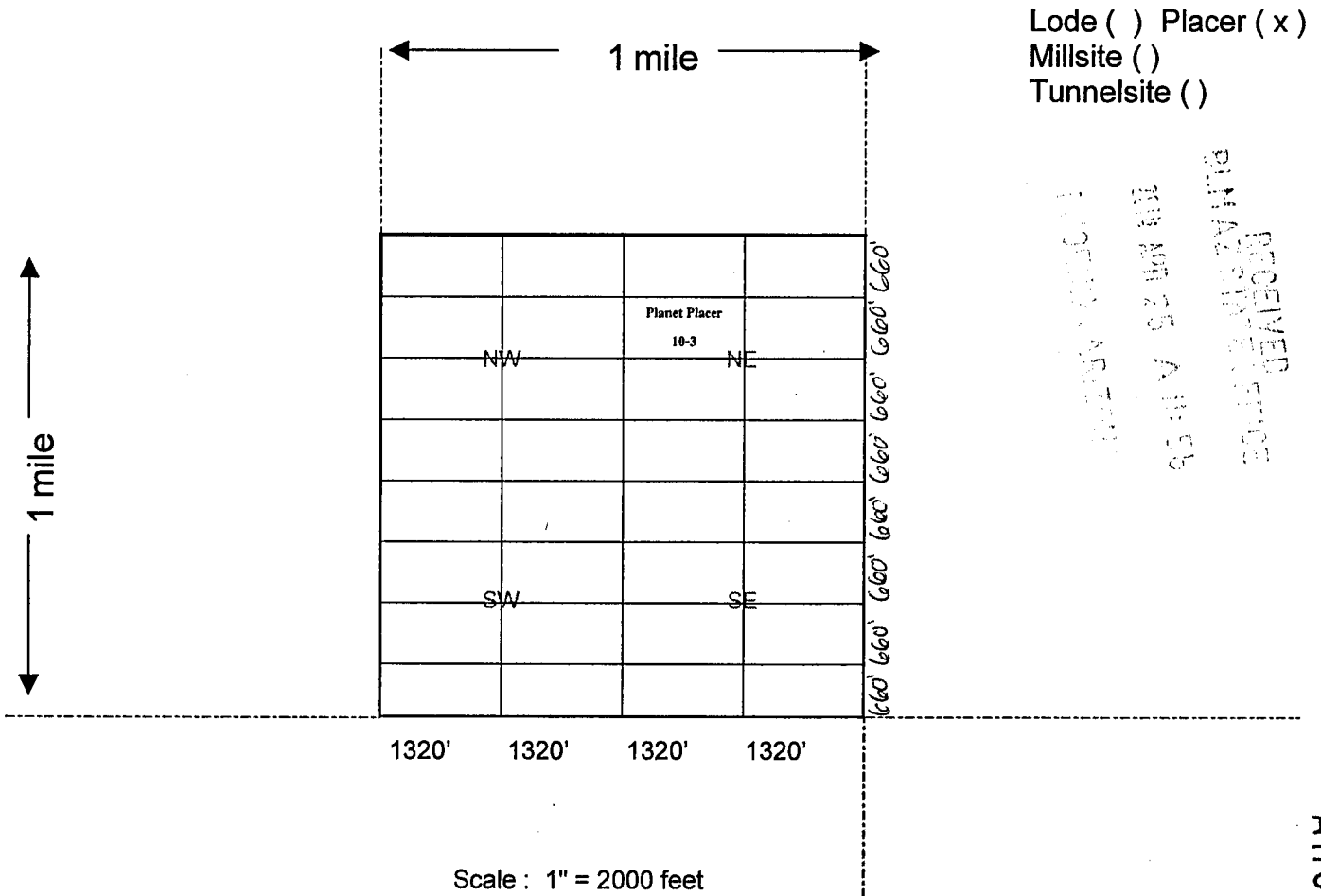
LOCATOR (s) SIGNATURE Laurie Ann Anderson AGENT

AMC428093

When Recorded Return Document:

GOLDEN PLANET VENTURES, LLC
Post Office Box 292
Lake Havasu City, AZ 86405-0292

MINING CLAIM MAP



1. The above map depicts the Planet Placer 10-3 mining claim, which is located in Section 28, Township 16 North, Range 19 West, Gila Salt River Base and Meridian, Mohave County, Arizona showing the course and distance to a public land survey monument or to a prominent natural object.

2. The type of corner and location monuments used are as follows: Rebar and PVC 1 1/2" x 4'

3. The bearings and distances in degrees and feet between claim corners are as depicted on the map.

4. If the claim is a placer or millsite claim conforming to the public land survey, the legal description of the claim is S/2NW/4NE/4 of Section 28, Township 16 North, Range 19 West, Gila Salt River Base and Meridian, Mohave County, Arizona.

When Recorded Return Document to:

GOLDEN PLANET VENTURES, LLC
Post Office Box 292
Lake Havasu City, AZ 86405-0292


LOCATION NOTICE FOR PLACER MINING CLAIM

NOTICE IS HEREBY GIVEN that the Planet Placer 10-4

claim has been located by Golden Planet Ventures, LLC

whose current mailing address is Post Office Box 292

Lake Havasu City, AZ 86405-0292



The general course of this claim is East to West and it is situated in

Mohave County, Arizona.

This claim is 1,320 feet in length and 660 feet in width. This claim runs from the location monument located at the Northeast corner of the claim on which this location notice is posted,

1,320 feet in a Westerly direction to the Northwest corner, 660 feet in a Southerly direction to the Southwest corner, 1,320 feet in a Easterly direction to the Southeast corner and 660 feet in a Northerly direction to the Northeast corner.

This claim is marked by four monuments, one at each corner of the claim.

The location monument on which this notice is posted is situated within

Section 28, Township 16 North, Range 19 West, Gila Salt River Base and Meridian, Arizona.

This claim encompasses the following legal subdivision: S/2NE/4NE/4 of

Section 28, Township 16 North, Range 19 West, Gila Salt River Base and Meridian, Arizona.

The locality of this claim with reference to some natural object or permanent monument and additional information (if any) concerning its locality is as follows: Located By Legal Subdivision As Described Above.

A map, plat or sketch is attached hereto containing the information pursuant to A.R.S. § 27-203.

DATED AND POSTED on the ground this 22nd day of April, 20 14.

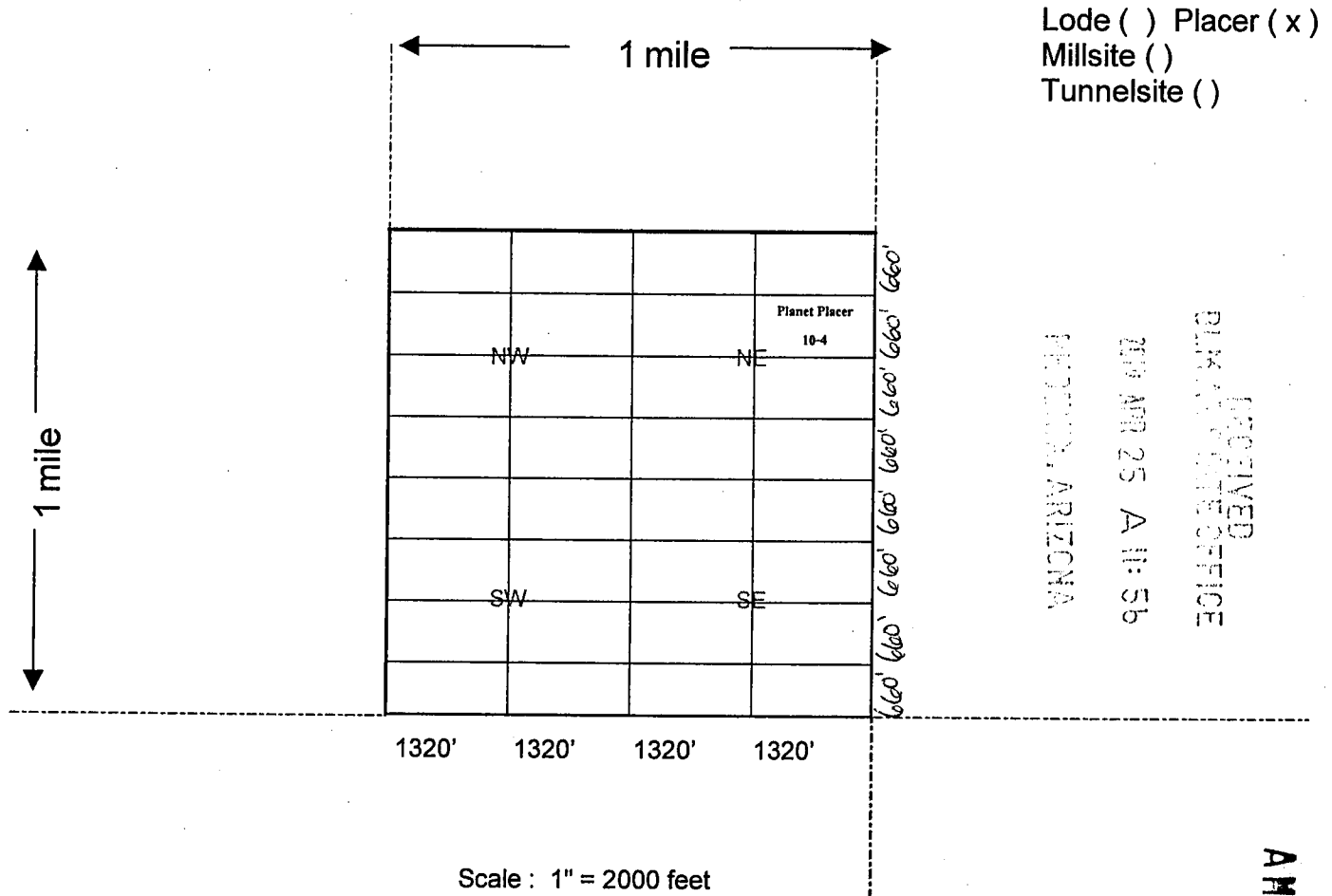
LOCATOR (s) SIGNATURE Devin Anderson AGENT

AMC 428094

When Recorded Return Document:

GOLDEN PLANET VENTURES, LLC
Post Office Box 292
Lake Havasu City, AZ 86405-0292

MINING CLAIM MAP



AMC 428094

1. The above map depicts the Planet Placer 10-4 mining claim, which is located in Section 28, Township 16 North, Range 19 West, Gila Salt River Base and Meridian, Mohave County, Arizona showing the course and distance to a public land survey monument or to a prominent natural object.
2. The type of corner and location monuments used are as follows: Rebar and PVC 1 1/2" x 4'
3. The bearings and distances in degrees and feet between claim corners are as depicted on the map.
4. If the claim is a placer or millsite claim conforming to the public land survey, the legal description of the claim is S/2NE/4NE/4 of Section 28, Township 16 North, Range 19 West, Gila Salt River Base and Meridian, Mohave County, Arizona.

When Recorded Return Docu to:

GOLDEN PLANET VENTURES, LLC
Post Office Box 292
Lake Havasu City, AZ 86405-0292


LOCATION NOTICE FOR PLACER MINING CLAIM

NOTICE IS HEREBY GIVEN that the Planet Placer 10-5

claim has been located by Golden Planet Ventures, LLC

whose current mailing address is Post Office Box 292

Lake Havasu City, AZ 86405-0292



The general course of this claim is East to West and it is situated in Mohave County, Arizona.

This claim is 1,320 feet in length and 660 feet in width. This claim runs from the location monument located at the Northeast corner of the claim on which this location notice is posted, 1,320 feet in a Westerly direction to the Northwest corner, 660 feet in a Southerly direction to the Southwest corner, 1,320 feet in a Easterly direction to the Southeast corner and 660 feet in a Northerly direction to the Northeast corner.

This claim is marked by four monuments, one at each corner of the claim.

The location monument on which this notice is posted is situated within Section 28, Township 16 North, Range 19 West, Gila Salt River Base and Meridian, Arizona.

This claim encompasses the following legal subdivision: N/2SW/4NE/4 of Section 28, Township 16 North, Range 19 West, Gila Salt River Base and Meridian, Arizona.

The locality of this claim with reference to some natural object or permanent monument and additional information (if any) concerning its locality is as follows: Located By Legal Subdivision As Described Above.

A map, plat or sketch is attached hereto containing the information pursuant to A.R.S. § 27-203.

DATED AND POSTED on the ground this 22nd day of April, 2014.

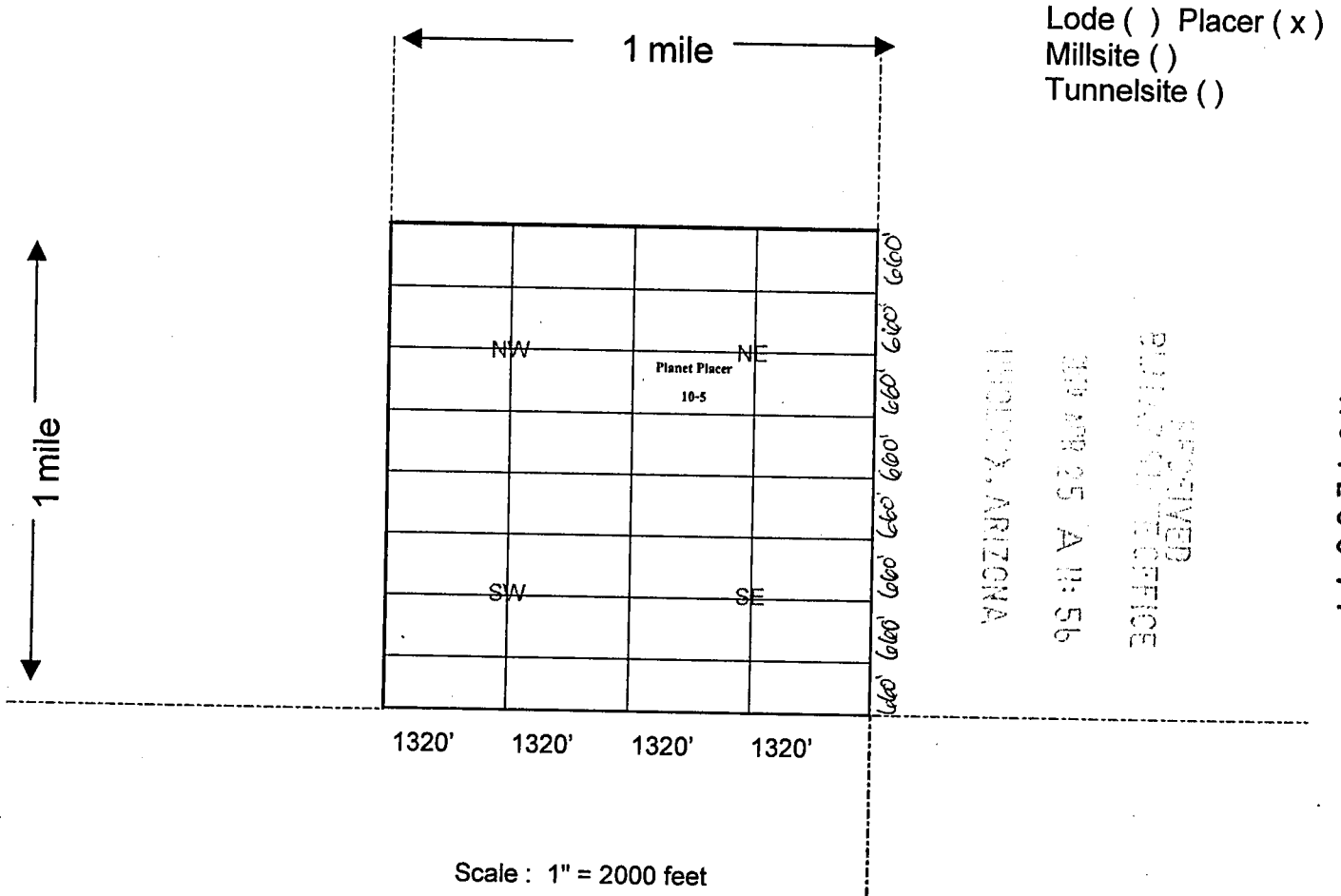
LOCATOR (s) SIGNATURE [Signature] AGENT

AMC428098

When Recorded Return Document to:

GOLDEN PLANET VENTURES, LLC
Post Office Box 292
Lake Havasu City, AZ 86405-0292

MINING CLAIM MAP



1. The above map depicts the Planet Placer 10-5 mining claim, which is located in Section 28, Township 16 North, Range 19 West, Gila Salt River Base and Meridian, Mohave County, Arizona showing the course and distance to a public land survey monument or to a prominent natural object.
2. The type of corner and location monuments used are as follows: Rebar and PVC 1 1/2" x 4'
3. The bearings and distances in degrees and feet between claim corners are as depicted on the map.
4. If the claim is a placer or millsite claim conforming to the public land survey, the legal description of the claim is N/2SW/4NE/4 of Section 28, Township 16 North, Range 19 West, Gila Salt River Base and Meridian, Mohave County, Arizona.

AMC 428095

When Recorded Return Docu to:

GOLDEN PLANET VENTURES, LLC
Post Office Box 292
Lake Havasu City, AZ 86405-0292


LOCATION NOTICE FOR PLACER MINING CLAIM

NOTICE IS HEREBY GIVEN that the Planet Placer 10-6

claim has been located by Golden Planet Ventures, LLC

whose current mailing address is Post Office Box 292

Lake Havasu City, AZ 86405-0292



The general course of this claim is East to West and it is situated in

Mohave County, Arizona.

This claim is 1,320 feet in length and 660 feet in width. This claim runs from the location monument located at the Northeast corner of the claim on which this location notice is posted,

1,320 feet in a Westerly direction to the Northwest corner, 660 feet in a Southerly direction to the Southwest corner, 1,320 feet in a Easterly direction to the Southeast corner and 660 feet in a Northerly direction to the Northeast corner.

This claim is marked by four monuments, one at each corner of the claim.

The location monument on which this notice is posted is situated within

Section 28, Township 16 North, Range 19 West, Gila Salt River Base and Meridian, Arizona.

This claim encompasses the following legal subdivision: N/2SE/4NE/4 of

Section 28, Township 16 North, Range 19 West, Gila Salt River Base and Meridian, Arizona.

The locality of this claim with reference to some natural object or permanent monument and additional information (if any) concerning its locality is as follows: Located By Legal Subdivision As Described Above.

A map, plat or sketch is attached hereto containing the information pursuant to A.R.S. § 27-203.

DATED AND POSTED on the ground this 22nd day of April, 20 14.

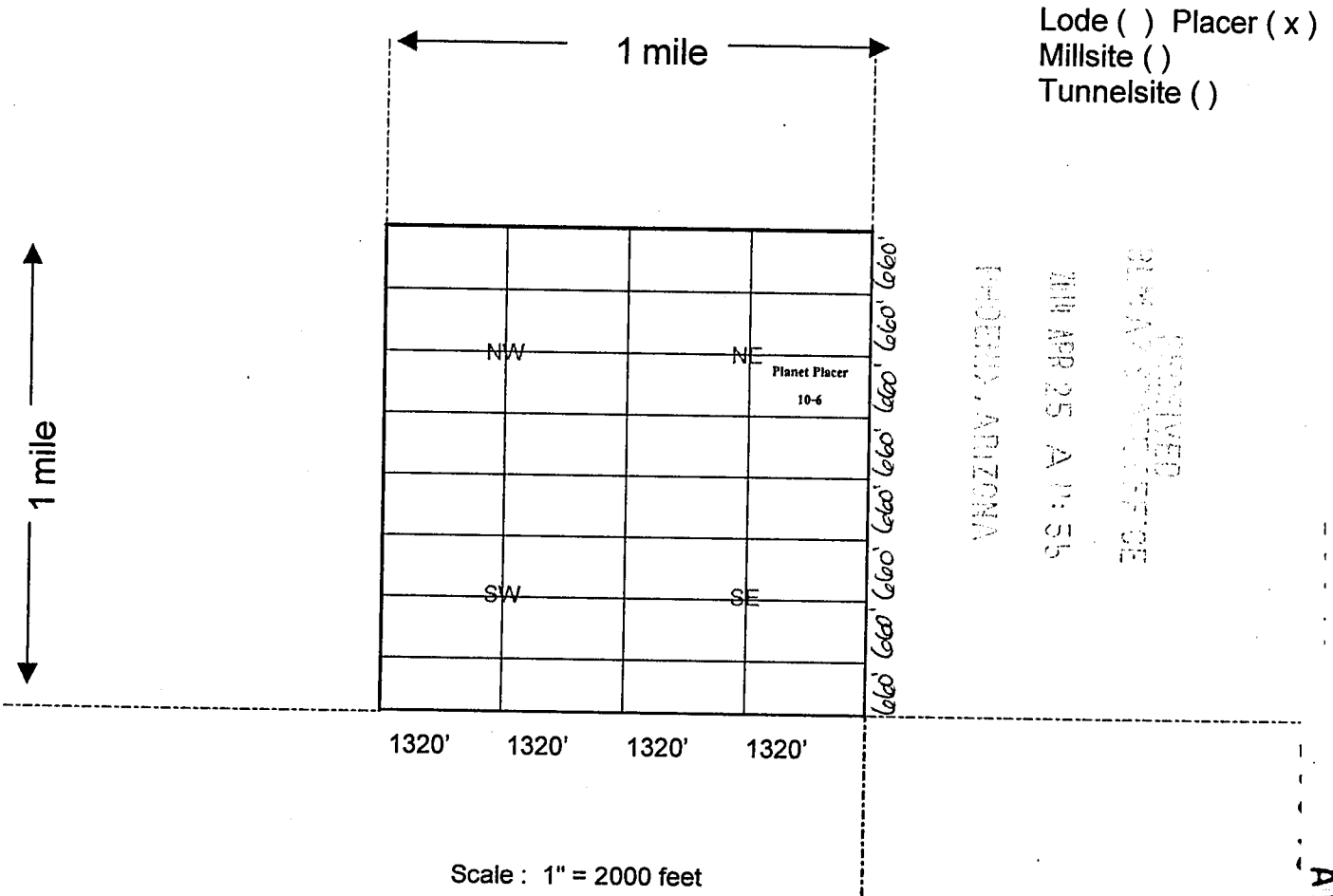
LOCATOR (s) SIGNATURE Cheri Wenzel Anderson AGENT

AMC 428096

When Recorded Return Document No:

GOLDEN PLANET VENTURES, LLC
Post Office Box 292
Lake Havasu City, AZ 86405-0292

MINING CLAIM MAP



1. The above map depicts the Planet Placer 10-6 mining claim, which is located in Section 28, Township 16 North, Range 19 West, Gila Salt River Base and Meridian, Mohave County, Arizona showing the course and distance to a public land survey monument or to a prominent natural object.
2. The type of corner and location monuments used are as follows: Rebar and PVC 1 1/2" x 4'
3. The bearings and distances in degrees and feet between claim corners are as depicted on the map.
4. If the claim is a placer or millsite claim conforming to the public land survey, the legal description of the claim is N/2SE/4NE/4 of Section 28, Township 16 North, Range 19 West, Gila Salt River Base and Meridian, Mohave County, Arizona.

AMC 428096

When Recorded Return Document to:

GOLDEN PLANET VENTURES, LLC
Post Office Box 292
Lake Havasu City, AZ 86405-0292


LOCATION NOTICE FOR PLACER MINING CLAIM

NOTICE IS HEREBY GIVEN that the Planet Placer 10-7

claim has been located by Golden Planet Ventures, LLC

whose current mailing address is Post Office Box 292

Lake Havasu City, AZ 86405-0292



The general course of this claim is East to West and it is situated in Mohave County, Arizona.

This claim is 1,320 feet in length and 660 feet in width. This claim runs from the location monument located at the Northeast corner of the claim on which this location notice is posted, 1,320 feet in a Westerly direction to the Northwest corner, 660 feet in a Southerly direction to the Southwest corner, 1,320 feet in a Easterly direction to the Southeast corner and 660 feet in a Northerly direction to the Northeast corner.

This claim is marked by four monuments, one at each corner of the claim.

The location monument on which this notice is posted is situated within Section 28, Township 16 North, Range 19 West, Gila Salt River Base and Meridian, Arizona.

This claim encompasses the following legal subdivision: S/2SW/4NE/4 of Section 28, Township 16 North, Range 19 West, Gila Salt River Base and Meridian, Arizona.

The locality of this claim with reference to some natural object or permanent monument and additional information (if any) concerning its locality is as follows: Located By Legal Subdivision As Described Above.

A map, plat or sketch is attached hereto containing the information pursuant to A.R.S. § 27-203.

DATED AND POSTED on the ground this 22nd day of April, 20 14.

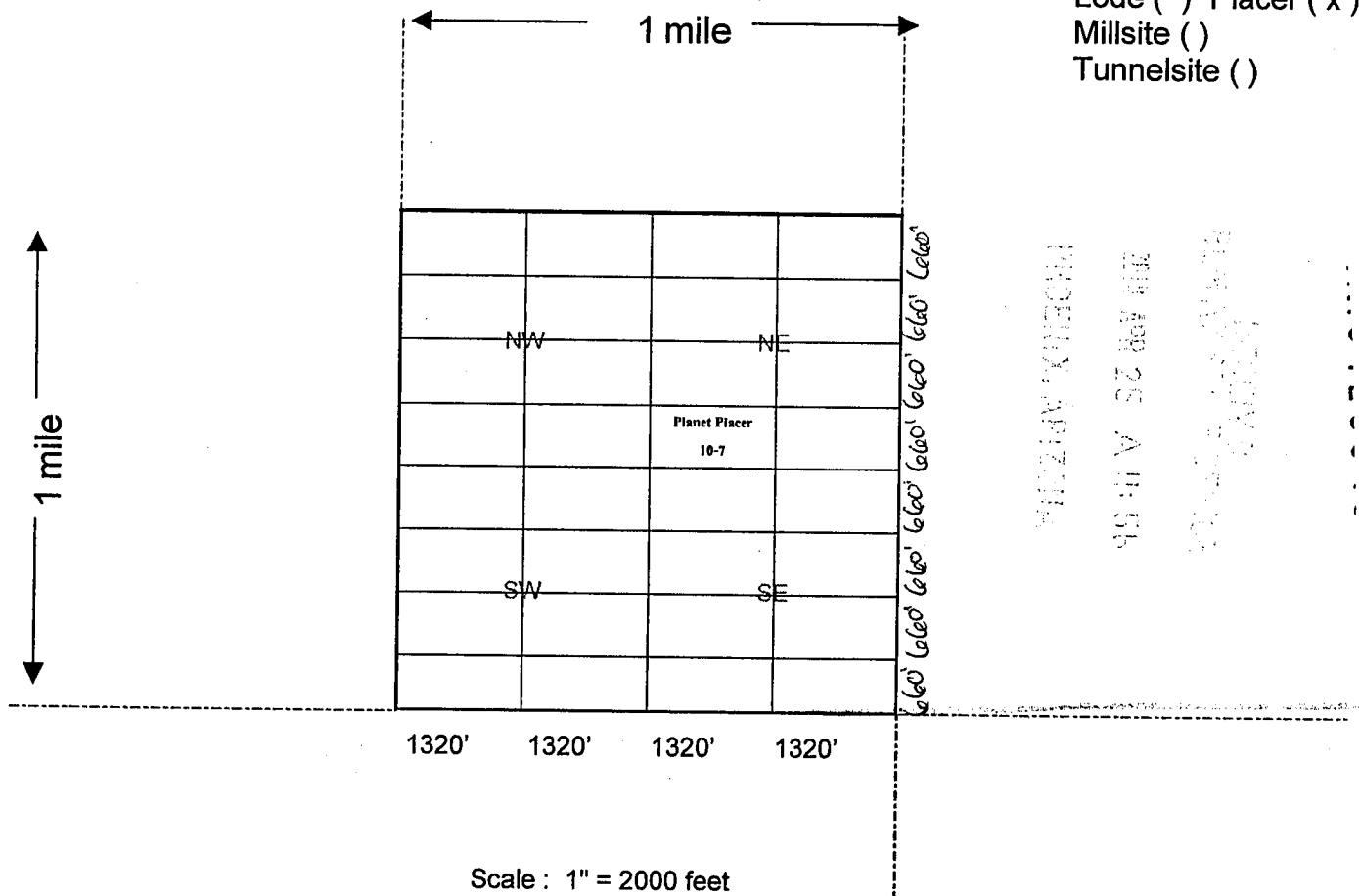
LOCATOR (s) SIGNATURE Laurel Ann Anderson AGENT

AMC4280971

GOLDEN PLANET VENTURES, LLC
Post Office Box 292
Lake Havasu City, AZ 86405-0292

MINING CLAIM MAP

Lode () Placer (x)
Millsite ()
Tunnelsite ()



Scale : 1" = 2000 feet

1. The above map depicts the Planet Placer 10-7 mining claim, which is located in Section 28, Township 16 North, Range 19 West, Gila Salt River Base and Meridian, Mohave County, Arizona showing the course and distance to a public land survey monument or to a prominent natural object.

2. The type of corner and location monuments used are as follows: Rebar and PVC 1 1/2" x 4'

3. The bearings and distances in degrees and feet between claim corners are as depicted on the map.

4. If the claim is a placer or millsite claim conforming to the public land survey, the legal description of the claim is S/2SW/4NE/4 of Section 28, Township 16 North, Range 19 West, Gila Salt River Base and Meridian, Mohave County, Arizona.


AHC4280971

When Recorded Return Document No:

GOLDEN PLANET VENTURES, LLC
Post Office Box 292
Lake Havasu City, AZ 86405-0292

LOCATION NOTICE FOR PLACER MINING CLAIM

NOTICE IS HEREBY GIVEN that the Planet Placer 10-8
claim has been located by Golden Planet Ventures, LLC
whose current mailing address is Post Office Box 292
Lake Havasu City, AZ 86405-0292



The general course of this claim is East to West and it is situated in
Mohave County, Arizona.

This claim is 1,320 feet in length and 660 feet in width. This claim runs from the location
monument located at the Northeast corner of the claim on which this location notice is posted,
1,320 feet in a Westerly direction to the Northwest corner, 660 feet in a Southerly
direction to the Southwest corner, 1,320 feet in a Easterly direction to the
Southeast corner and 660 feet in a Northerly direction to the Northeast corner.

This claim is marked by four monuments, one at each corner of the claim.

The location monument on which this notice is posted is situated within
Section 28, Township 16 North, Range 19 West, Gila Salt River Base and Meridian, Arizona.

This claim encompasses the following legal subdivision: S/2SE/4NE/4 of
Section 28, Township 16 North, Range 19 West, Gila Salt River Base and Meridian, Arizona.

The locality of this claim with reference to some natural object or permanent monument and additional
information (if any) concerning its locality is as follows: Located By Legal Subdivision As Described Above.

A map, plat or sketch is attached hereto containing the information pursuant to A.R.S. § 27-203.

DATED AND POSTED on the ground this 22nd day of April, 2014.

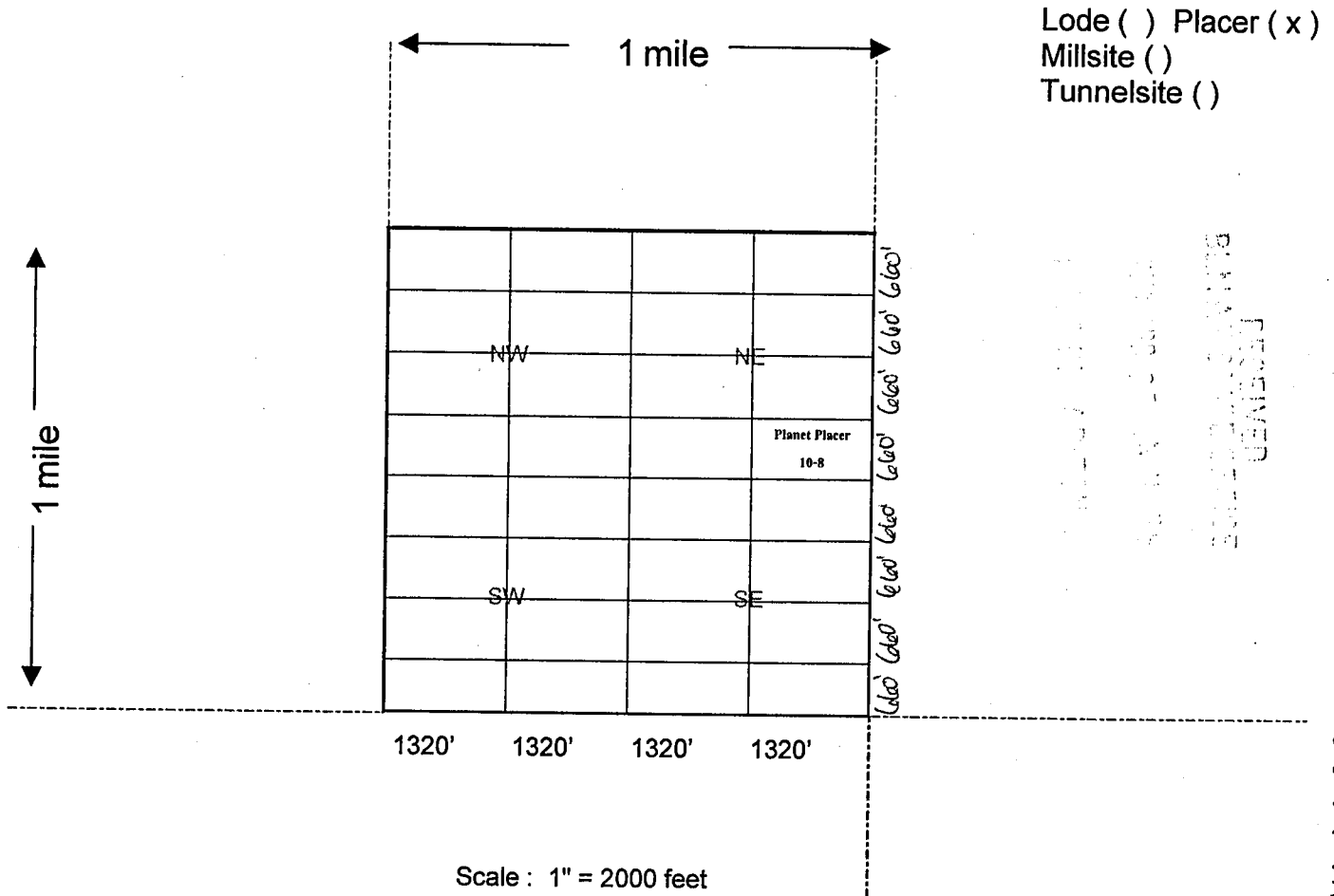
LOCATOR (s) SIGNATURE Lauri J. Jensen Anderson AGENT

AMC 428098

When Recorded Return Document:

GOLDEN PLANET VENTURES, LLC
Post Office Box 292
Lake Havasu City, AZ 86405-0292

MINING CLAIM MAP



RECEIVED
PLANNING DEPARTMENT

AMC 428098

1. The above map depicts the Planet Placer 10-8 mining claim, which is located in Section 28, Township 16 North, Range 19 West, Gila Salt River Base and Meridian, Mohave County, Arizona showing the course and distance to a public land survey monument or to a prominent natural object.
2. The type of corner and location monuments used are as follows: Rebar and PVC 1 1/2" x 4'
3. The bearings and distances in degrees and feet between claim corners are as depicted on the map.
4. If the claim is a placer or millsite claim conforming to the public land survey, the legal description of the claim is S/2SE/4NE/4 of Section 28, Township 16 North, Range 19 West, Gila Salt River Base and Meridian, Mohave County, Arizona.

When Recorded Return Docur to:

GOLDEN PLANET VENTURES, LLC
Post Office Box 292
Lake Havasu City, AZ 86405-0292


LOCATION NOTICE FOR PLACER MINING CLAIM

NOTICE IS HEREBY GIVEN that the Planet Placer 11-2

claim has been located by Golden Planet Ventures, LLC

whose current mailing address is Post Office Box 292

Lake Havasu City, AZ 86405-0292



The general course of this claim is East to West and it is situated in Mohave County, Arizona.

This claim is 1,320 feet in length and 660 feet in width. This claim runs from the location monument located at the Northeast corner of the claim on which this location notice is posted, 1,320 feet in a Westerly direction to the Northwest corner, 660 feet in a Southerly direction to the Southwest corner, 1,320 feet in a Easterly direction to the Southeast corner and 660 feet in a Northerly direction to the Northeast corner.

This claim is marked by four monuments, one at each corner of the claim.

The location monument on which this notice is posted is situated within Section 28, Township 16 North, Range 19 West, Gila Salt River Base and Meridian, Arizona.

This claim encompasses the following legal subdivision: N/2NE/4SE/4 of Section 28, Township 16 North, Range 19 West, Gila Salt River Base and Meridian, Arizona.

The locality of this claim with reference to some natural object or permanent monument and additional information (if any) concerning its locality is as follows: Located By Legal Subdivision As Described Above.

A map, plat or sketch is attached hereto containing the information pursuant to A.R.S. § 27-203.

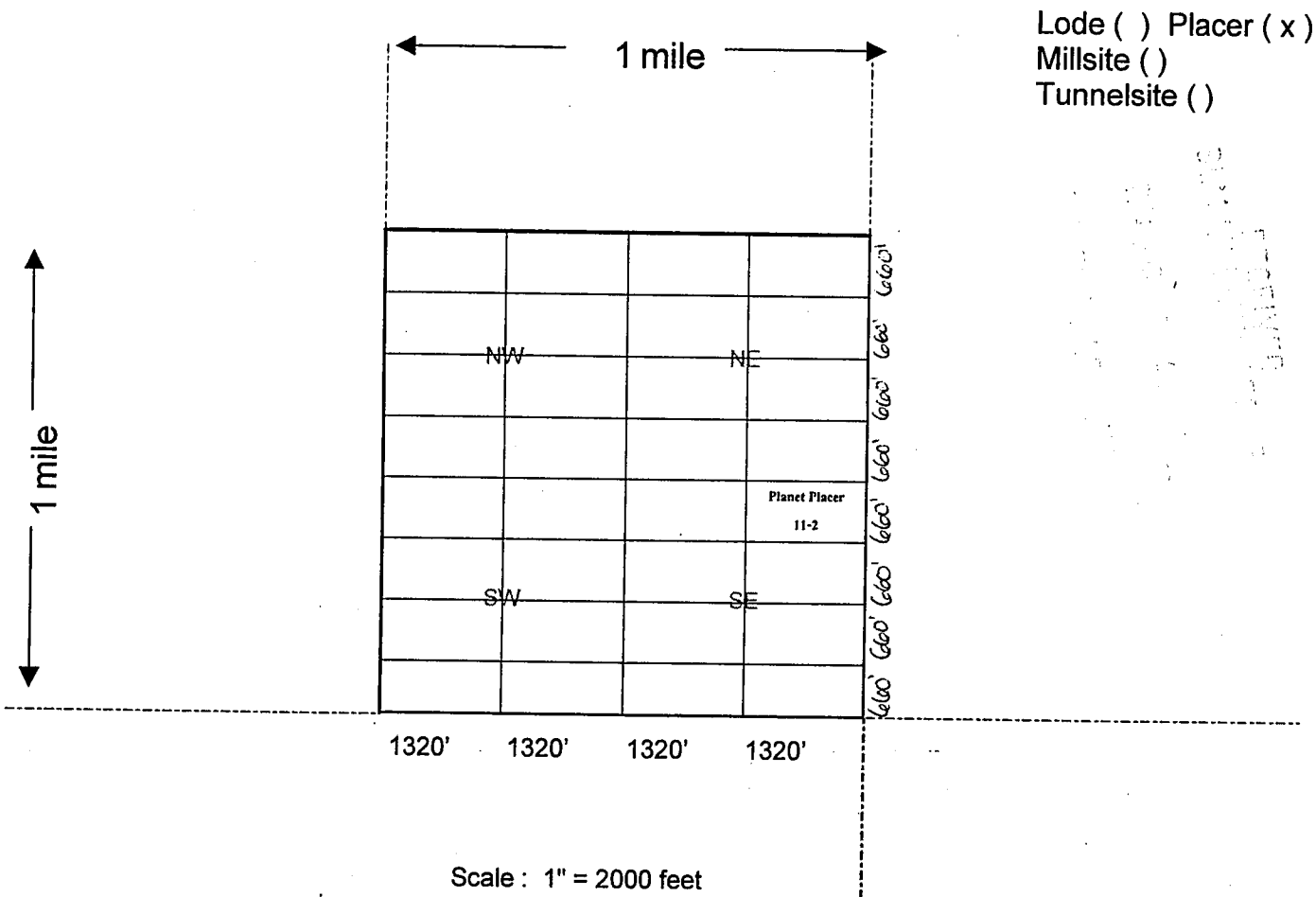
DATED AND POSTED on the ground this 22nd day of April, 20 14.

LOCATOR (s) SIGNATURE Lauree Brown Anderson AGENT

AMC 428099

GOLDEN PLANET VENTURES, LLC
Post Office Box 292
Lake Havasu City, AZ 86405-0292

MINING CLAIM MAP



1. The above map depicts the Planet Placer 11-2 mining claim, which is located in Section 28, Township 16 North, Range 19 West, Gila Salt River Base and Meridian, Mohave County, Arizona showing the course and distance to a public land survey monument or to a prominent natural object.

2. The type of corner and location monuments used are as follows: Rebar and PVC 1 1/2" x 4'

3. The bearings and distances in degrees and feet between claim corners are as depicted on the map.

4. If the claim is a placer or millsite claim conforming to the public land survey, the legal description of the claim is N/2NE/4SE/4 of Section 28, Township 16 North, Range 19 West, Gila Salt River Base and Meridian, Mohave County, Arizona.

AMC 428099

When Recorded Return Docu to:

GOLDEN PLANET VENTURES, LLC
Post Office Box 292
Lake Havasu City, AZ 86405-0292


LOCATION NOTICE FOR PLACER MINING CLAIM

NOTICE IS HEREBY GIVEN that the Planet Placer 11-3

claim has been located by Golden Planet Ventures, LLC

whose current mailing address is Post Office Box 292

Lake Havasu City, AZ 86405-0292



The general course of this claim is East to West and it is situated in Mohave County, Arizona.

This claim is 1,320 feet in length and 660 feet in width. This claim runs from the location monument located at the Northeast corner of the claim on which this location notice is posted, 1,320 feet in a Westerly direction to the Northwest corner, 660 feet in a Southerly direction to the Southwest corner, 1,320 feet in a Easterly direction to the Southeast corner and 660 feet in a Northerly direction to the Northeast corner.

This claim is marked by four monuments, one at each corner of the claim.

The location monument on which this notice is posted is situated within Section 28, Township 16 North, Range 19 West, Gila Salt River Base and Meridian, Arizona.

This claim encompasses the following legal subdivision: S/2NW/4SE/4 of Section 28, Township 16 North, Range 19 West, Gila Salt River Base and Meridian, Arizona.

The locality of this claim with reference to some natural object or permanent monument and additional information (if any) concerning its locality is as follows: Located By Legal Subdivision As Described Above.

A map, plat or sketch is attached hereto containing the information pursuant to A.R.S. § 27-203.

DATED AND POSTED on the ground this 22nd day of April, 20 14.

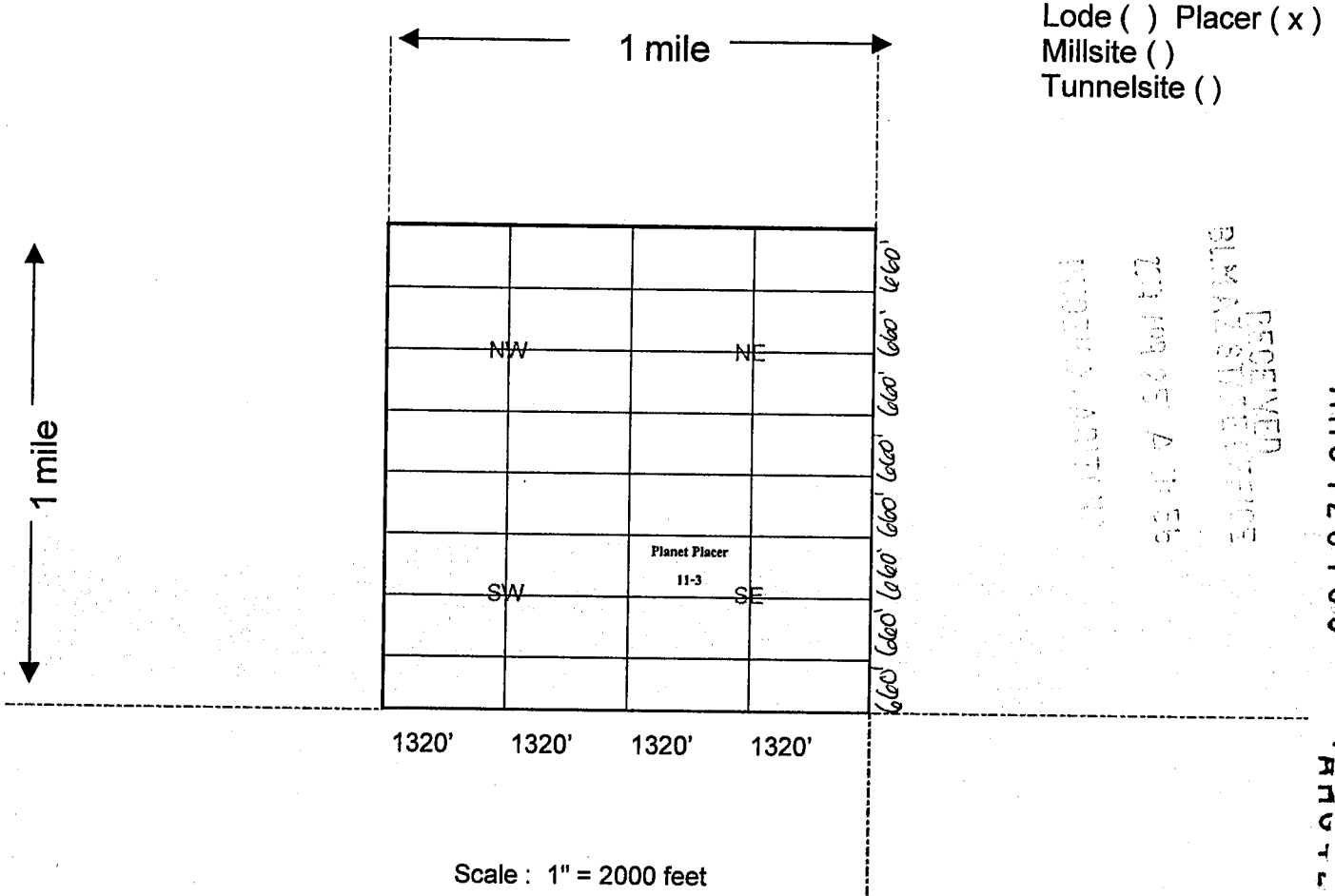
LOCATOR (s) SIGNATURE Lauree Anderson Henderson AGENT

AMC 428100

When Recorded Return Docum \Rightarrow :

GOLDEN PLANET VENTURES, LLC
Post Office Box 292
Lake Havasu City, AZ 86405-0292

MINING CLAIM MAP



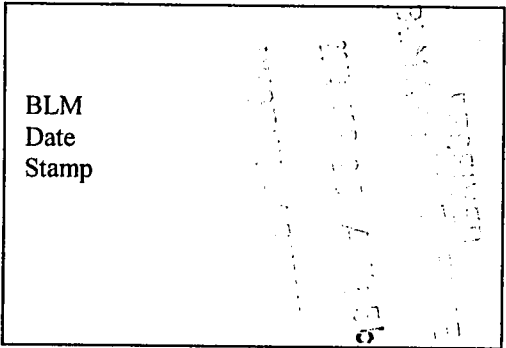
1. The above map depicts the Planet Placer 11-3 mining claim, which is located in Section 28, Township 16 North, Range 19 West, Gila Salt River Base and Meridian, Mohave County, Arizona showing the course and distance to a public land survey monument or to a prominent natural object.
2. The type of corner and location monuments used are as follows: Rebar and PVC 1 1/2" x 4'
3. The bearings and distances in degrees and feet between claim corners are as depicted on the map.
4. If the claim is a placer or millsite claim conforming to the public land survey, the legal description of the claim is S/2NW/4SE/4 of Section 28, Township 16 North, Range 19 West, Gila Salt River Base and Meridian, Mohave County, Arizona.

When Recorded Return Document to:

GOLDEN PLANET VENTURES, LLC
Post Office Box 292
Lake Havasu City, AZ 86405-0292

LOCATION NOTICE FOR PLACER MINING CLAIM

NOTICE IS HEREBY GIVEN that the Planet Placer 11-4
claim has been located by Golden Planet Ventures, LLC
whose current mailing address is Post Office Box 292
Lake Havasu City, AZ 86405-0292



The general course of this claim is East to West and it is situated in
Mohave County, Arizona.

This claim is 1,320 feet in length and 660 feet in width. This claim runs from the location
monument located at the Northeast corner of the claim on which this location notice is posted,
1,320 feet in a Westerly direction to the Northwest corner, 660 feet in a Southerly
direction to the Southwest corner, 1,320 feet in a Easterly direction to the
Southeast corner and 660 feet in a Northerly direction to the Northeast corner.

This claim is marked by four monuments, one at each corner of the claim.

The location monument on which this notice is posted is situated within
Section 28, Township 16 North, Range 19 West, Gila Salt River Base and Meridian, Arizona.

This claim encompasses the following legal subdivision: S/2NE/4SE/4 of
Section 28, Township 16 North, Range 19 West, Gila Salt River Base and Meridian, Arizona.

The locality of this claim with reference to some natural object or permanent monument and additional
information (if any) concerning its locality is as follows: Located By Legal Subdivision As Described Above.

A map, plat or sketch is attached hereto containing the information pursuant to A.R.S. § 27-203.

DATED AND POSTED on the ground this 22nd day of April, 20 14.

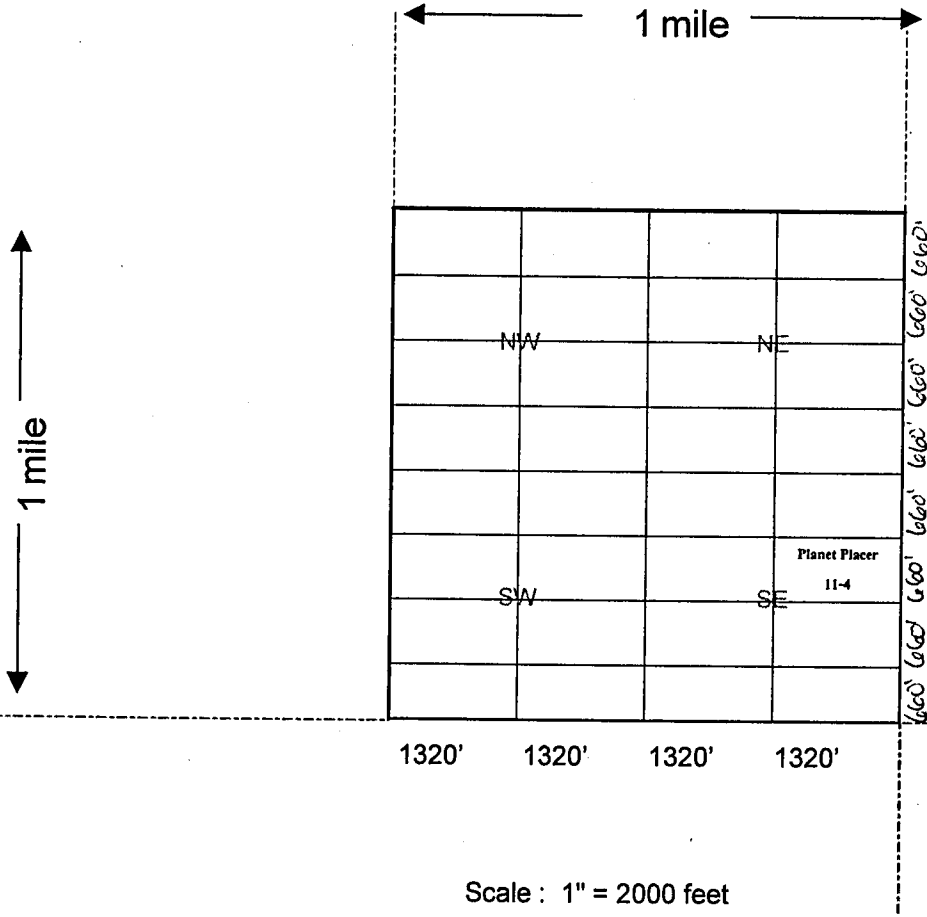
LOCATOR (s) SIGNATURE Laura Merson Anderson AGENT

AM04281011

GOLDEN PLANET VENTURES, LLC
Post Office Box 292
Lake Havasu City, AZ 86405-0292

MINING CLAIM MAP

Lode () Placer (x)
Millsite ()
Tunnelsite ()



RECEIVED
 DEPT. OF REVENUE
 TOLSON BLDG.
 WASHINGTON, D.C. 20543

AH04281011

1. The above map depicts the Planet Placer 11-4 mining claim, which is located in Section 28, Township 16 North, Range 19 West, Gila Salt River Base and Meridian, Mohave County, Arizona showing the course and distance to a public land survey monument or to a prominent natural object.
2. The type of corner and location monuments used are as follows: Rebar and PVC 1 1/2" x 4'
3. The bearings and distances in degrees and feet between claim corners are as depicted on the map.
4. If the claim is a placer or millsite claim conforming to the public land survey, the legal description of the claim is S/2NE/4SE/4 of Section 28, Township 16 North, Range 19 West, Gila Salt River Base and Meridian, Mohave County, Arizona.

When Recorded Return Docu to:

GOLDEN PLANET VENTURES, LLC
Post Office Box 292
Lake Havasu City, AZ 86405-0292


LOCATION NOTICE FOR PLACER MINING CLAIM

NOTICE IS HEREBY GIVEN that the Planet Placer 11-5

claim has been located by Golden Planet Ventures, LLC

whose current mailing address is Post Office Box 292

Lake Havasu City, AZ 86405-0292



The general course of this claim is East to West and it is situated in Mohave County, Arizona.

This claim is 1,320 feet in length and 660 feet in width. This claim runs from the location monument located at the Northeast corner of the claim on which this location notice is posted, 1,320 feet in a Westerly direction to the Northwest corner, 660 feet in a Southerly direction to the Southwest corner, 1,320 feet in a Easterly direction to the Southeast corner and 660 feet in a Northerly direction to the Northeast corner.

This claim is marked by four monuments, one at each corner of the claim.

The location monument on which this notice is posted is situated within Section 28, Township 16 North, Range 19 West, Gila Salt River Base and Meridian, Arizona.

This claim encompasses the following legal subdivision: N/2SW/4SE/4 of Section 28, Township 16 North, Range 19 West, Gila Salt River Base and Meridian, Arizona.

The locality of this claim with reference to some natural object or permanent monument and additional information (if any) concerning its locality is as follows: Located By Legal Subdivision As Described Above.

A map, plat or sketch is attached hereto containing the information pursuant to A.R.S. § 27-203.

DATED AND POSTED on the ground this 22nd day of April, 20 14.

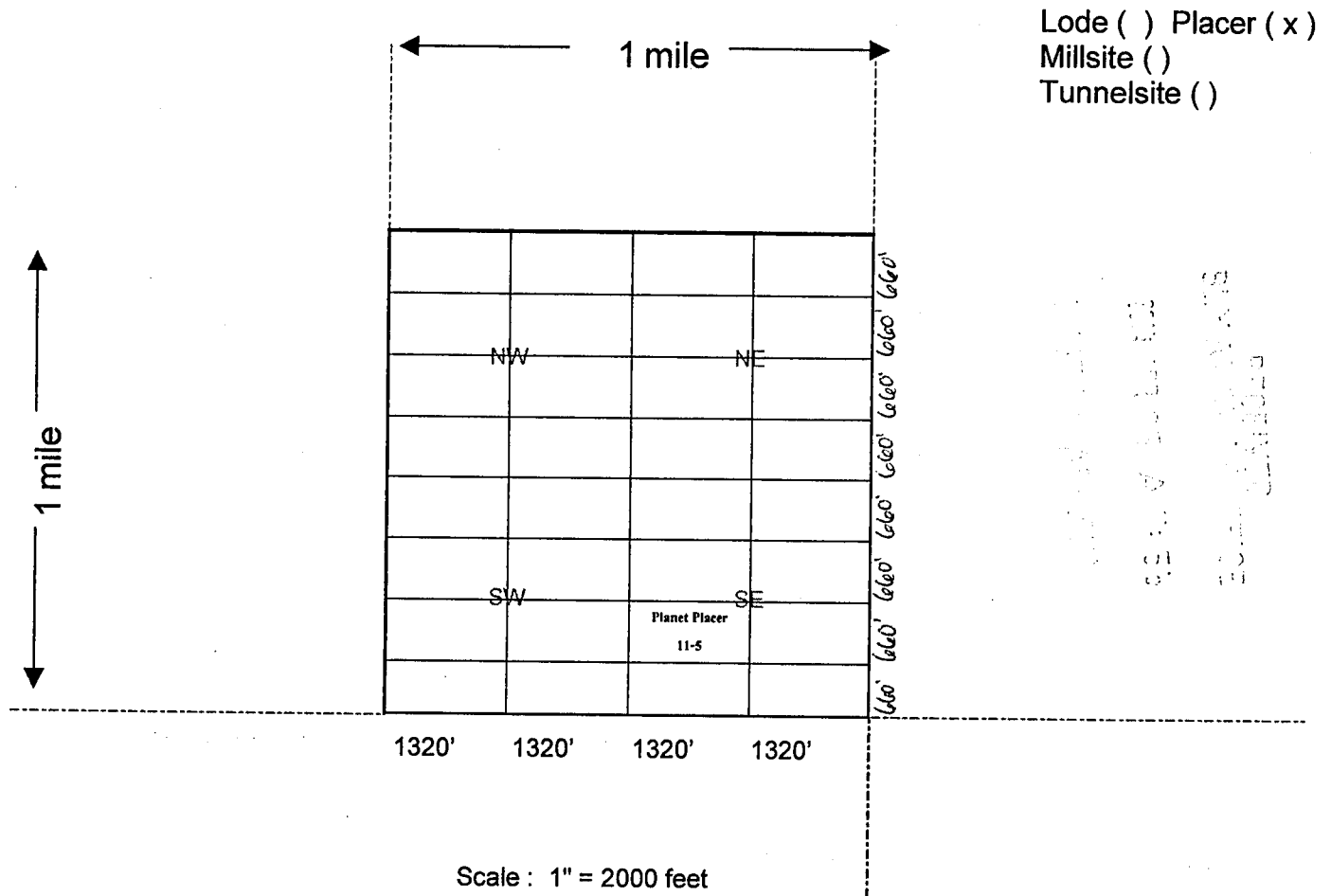
LOCATOR (s) SIGNATURE Lauree Peterson Anderson AGENT

AMC4281021

When Recorded Return Document :

GOLDEN PLANET VENTURES, LLC
Post Office Box 292
Lake Havasu City, AZ 86405-0292

MINING CLAIM MAP



1. The above map depicts the Planet Placer 11-5 mining claim, which is located in Section 28, Township 16 North, Range 19 West, Gila Salt River Base and Meridian, Mohave County, Arizona showing the course and distance to a public land survey monument or to a prominent natural object.

2. The type of corner and location monuments used are as follows: Rebar and PVC 1 1/2" x 4'

3. The bearings and distances in degrees and feet between claim corners are as depicted on the map.

4. If the claim is a placer or millsite claim conforming to the public land survey, the legal description of the claim is N/2SW/4SE/4 of Section 28, Township 16 North, Range 19 West, Gila Salt River Base and Meridian, Mohave County, Arizona.

AMC 4281021


When Recorded Return Document to:

GOLDEN PLANET VENTURES, LLC
Post Office Box 292
Lake Havasu City, AZ 86405-0292

LOCATION NOTICE FOR PLACER MINING CLAIM

NOTICE IS HEREBY GIVEN that the Planet Placer 11-6

claim has been located by Golden Planet Ventures, LLC
whose current mailing address is Post Office Box 292
Lake Havasu City, AZ 86405-0292



The general course of this claim is East to West and it is situated in
Mohave County, Arizona.

This claim is 1,320 feet in length and 660 feet in width. This claim runs from the location
monument located at the Northeast corner of the claim on which this location notice is posted,
1,320 feet in a Westerly direction to the Northwest corner, 660 feet in a Southerly
direction to the Southwest corner, 1,320 feet in a Easterly direction to the
Southeast corner and 660 feet in a Northerly direction to the Northeast corner.

This claim is marked by four monuments, one at each corner of the claim.

The location monument on which this notice is posted is situated within
Section 28, Township 16 North, Range 19 West, Gila Salt River Base and Meridian, Arizona.

This claim encompasses the following legal subdivision: N/2SE/4SE/4 of
Section 28, Township 16 North, Range 19 West, Gila Salt River Base and Meridian, Arizona.

The locality of this claim with reference to some natural object or permanent monument and additional
information (if any) concerning its locality is as follows: Located By Legal Subdivision As Described Above.

A map, plat or sketch is attached hereto containing the information pursuant to A.R.S. § 27-203.

DATED AND POSTED on the ground this 22nd day of April, 20 14.

LOCATOR (s) SIGNATURE Lauree H. Jensen Anderson AGENT

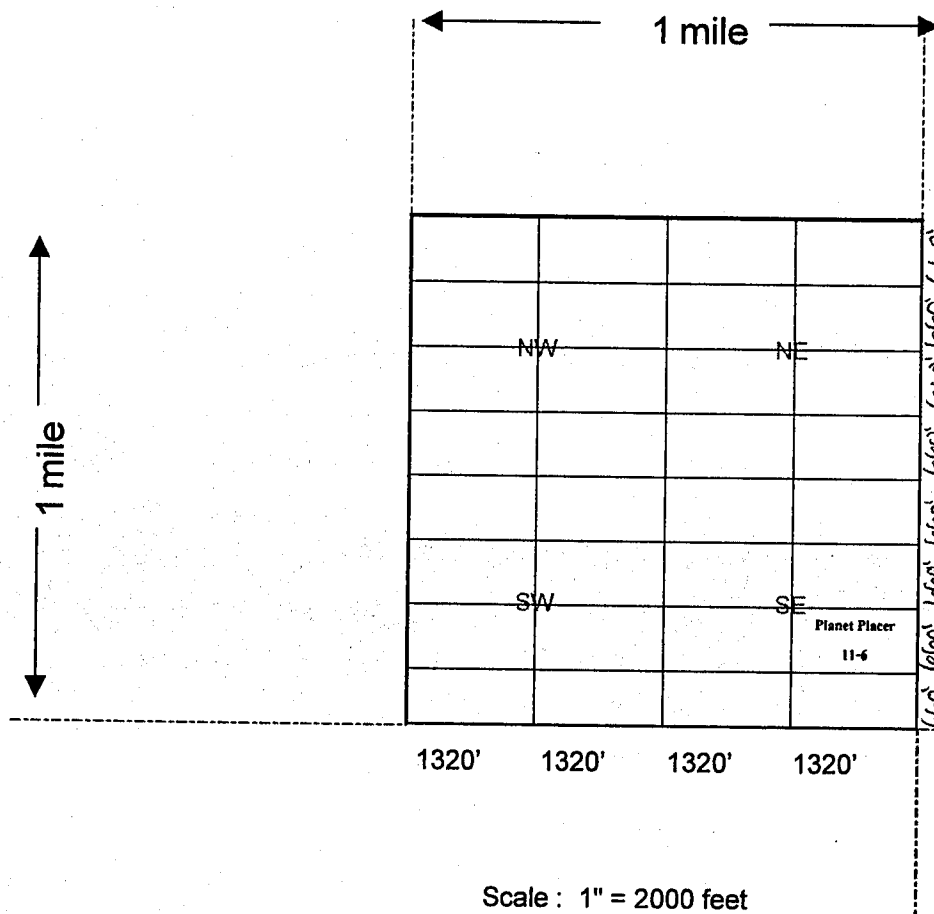
AMC4281031

When Recorded Return Docum_____:

GOLDEN PLANET VENTURES, LLC
Post Office Box 292
Lake Havasu City, AZ 86405-0292

MINING CLAIM MAP

Lode () Placer (x)
Millsite ()
Tunnelsite ()



RECEIVED
MINING OFFICE
MAY 05 11:51
MORNING, ARIZONA

AM04281031

1. The above map depicts the Planet Placer 11-6 mining claim, which is located in Section 28, Township 16 North, Range 19 West, Gila Salt River Base and Meridian, Mohave County, Arizona showing the course and distance to a public land survey monument or to a prominent natural object.
2. The type of corner and location monuments used are as follows: Rebar and PVC 1 1/2" x 4'
3. The bearings and distances in degrees and feet between claim corners are as depicted on the map.
4. If the claim is a placer or millsite claim conforming to the public land survey, the legal description of the claim is N/2SE/4SE/4 of Section 28, Township 16 North, Range 19 West, Gila Salt River Base and Meridian, Mohave County, Arizona.

When Recorded Return Document to:

GOLDEN PLANET VENTURES, LLC
Post Office Box 292
Lake Havasu City, AZ 86405-0292


LOCATION NOTICE FOR PLACER MINING CLAIM

NOTICE IS HEREBY GIVEN that the Planet Placer 11-7

claim has been located by Golden Planet Ventures, LLC

whose current mailing address is Post Office Box 292

Lake Havasu City, AZ 86405-0292



The general course of this claim is East to West and it is situated in Mohave County, Arizona.

This claim is 1,320 feet in length and 660 feet in width. This claim runs from the location monument located at the Northeast corner of the claim on which this location notice is posted, 1,320 feet in a Westerly direction to the Northwest corner, 660 feet in a Southerly direction to the Southwest corner, 1,320 feet in a Easterly direction to the Southeast corner and 660 feet in a Northerly direction to the Northeast corner.

This claim is marked by four monuments, one at each corner of the claim.

The location monument on which this notice is posted is situated within Section 28, Township 16 North, Range 19 West, Gila Salt River Base and Meridian, Arizona.

This claim encompasses the following legal subdivision: S/2SW/4SE/4 of Section 28, Township 16 North, Range 19 West, Gila Salt River Base and Meridian, Arizona.

The locality of this claim with reference to some natural object or permanent monument and additional information (if any) concerning its locality is as follows: Located By Legal Subdivision As Described Above.

A map, plat or sketch is attached hereto containing the information pursuant to A.R.S. § 27-203.

DATED AND POSTED on the ground this 22nd day of April, 20 14.

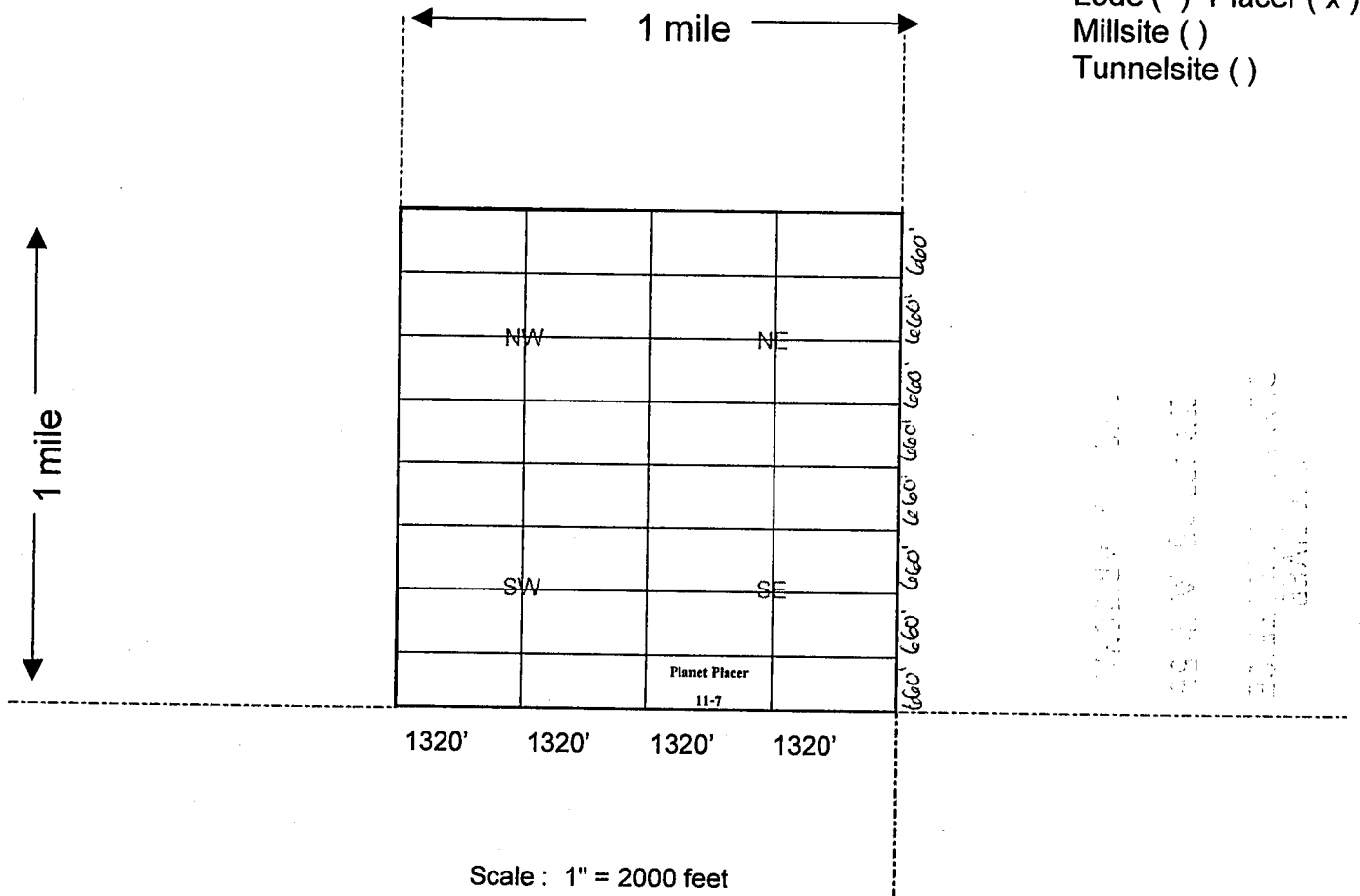
LOCATOR (s) SIGNATURE Laurie Hanson Anderson AGENT

AM0428104

GOLDEN PLANET VENTURES, LLC
Post Office Box 292
Lake Havasu City, AZ 86405-0292

MINING CLAIM MAP

Lode () Placer (x)
Millsite ()
Tunnelsite ()



1. The above map depicts the Planet Placer 11-7 mining claim, which is located in Section 28, Township 16 North, Range 19 West, Gila Salt River Base and Meridian, Mohave County, Arizona showing the course and distance to a public land survey monument or to a prominent natural object.
2. The type of corner and location monuments used are as follows: Rebar and PVC 1 1/2" x 4'
3. The bearings and distances in degrees and feet between claim corners are as depicted on the map.
4. If the claim is a placer or millsite claim conforming to the public land survey, the legal description of the claim is S/2SW/4SE/4 of Section 28, Township 16 North, Range 19 West, Gila Salt River Base and Meridian, Mohave County, Arizona.

When Recorded Return Document:

GOLDEN PLANET VENTURES, LLC
Post Office Box 292
Lake Havasu City, AZ 86405-0292


LOCATION NOTICE FOR PLACER MINING CLAIM

NOTICE IS HEREBY GIVEN that the Planet Placer 11-8

claim has been located by Golden Planet Ventures, LLC

whose current mailing address is Post Office Box 292

Lake Havasu City, AZ 86405-0292



The general course of this claim is East to West and it is situated in Mohave County, Arizona.

This claim is 1,320 feet in length and 660 feet in width. This claim runs from the location monument located at the Northeast corner of the claim on which this location notice is posted, 1,320 feet in a Westerly direction to the Northwest corner, 660 feet in a Southerly direction to the Southwest corner, 1,320 feet in a Easterly direction to the Southeast corner and 660 feet in a Northerly direction to the Northeast corner.

This claim is marked by four monuments, one at each corner of the claim.

The location monument on which this notice is posted is situated within Section 28, Township 16 North, Range 19 West, Gila Salt River Base and Meridian, Arizona.

This claim encompasses the following legal subdivision: S/2SE/4SE/4 of Section 28, Township 16 North, Range 19 West, Gila Salt River Base and Meridian, Arizona.

The locality of this claim with reference to some natural object or permanent monument and additional information (if any) concerning its locality is as follows: Located By Legal Subdivision As Described Above.

A map, plat or sketch is attached hereto containing the information pursuant to A.R.S. § 27-203.

DATED AND POSTED on the ground this 22nd day of April, 20 14.

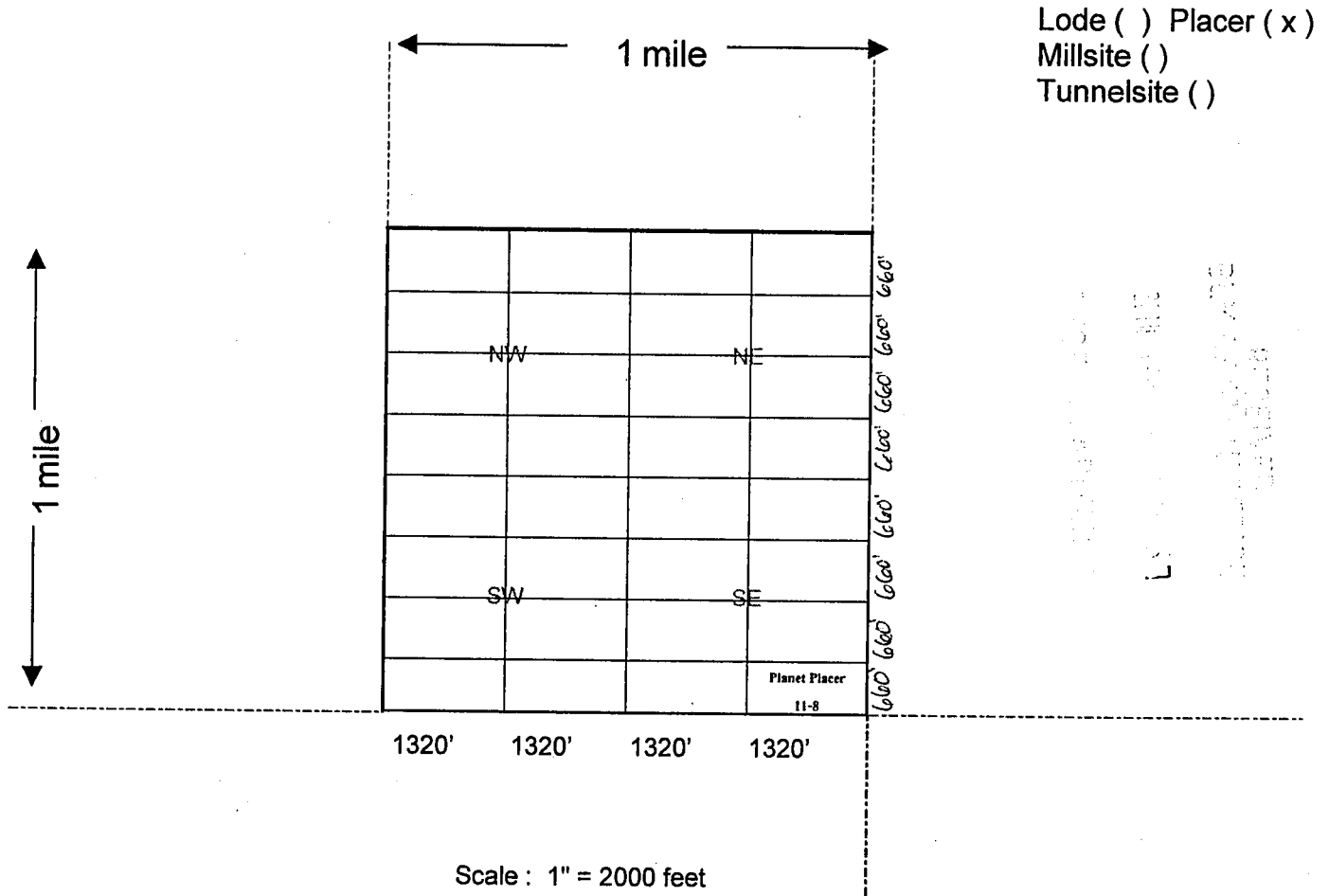
LOCATOR (s) SIGNATURE *Diana Gonzalez Anderson* AGENT

AM0428108

When Recorded Return Document No. _____:

GOLDEN PLANET VENTURES, LLC
Post Office Box 292
Lake Havasu City, AZ 86405-0292

MINING CLAIM MAP



1. The above map depicts the Planet Placer 11-8 mining claim, which is located in Section 28, Township 16 North, Range 19 West, Gila Salt River Base and Meridian, Mohave County, Arizona showing the course and distance to a public land survey monument or to a prominent natural object.

2. The type of corner and location monuments used are as follows: Rebar and PVC 1 1/2" x 4'

3. The bearings and distances in degrees and feet between claim corners are as depicted on the map.

4. If the claim is a placer or millsite claim conforming to the public land survey, the legal description of the claim is S/2SE/4SE/4 of Section 28, Township 16 North, Range 19 West, Gila Salt River Base and Meridian, Mohave County, Arizona.


AM0428105

When Recorded Return Docu||||| to:
GOLDEN PLANET VENTURES, LLC
Post Office Box 292
Lake Havasu City, AZ 86405-0292

LOCATION NOTICE FOR PLACER MINING CLAIM

NOTICE IS HEREBY GIVEN that the Planet Placer 12-2

claim has been located by Golden Planet Ventures, LLC
whose current mailing address is Post Office Box 292
Lake Havasu City, AZ 86405-0292



The general course of this claim is East to West and it is situated in Mohave County, Arizona.

This claim is 1,320 feet in length and 660 feet in width. This claim runs from the location monument located at the Northeast corner of the claim on which this location notice is posted, 1,320 feet in a Westerly direction to the Northwest corner, 660 feet in a Southerly direction to the Southwest corner, 1,320 feet in a Easterly direction to the Southeast corner and 660 feet in a Northerly direction to the Northeast corner.

This claim is marked by four monuments, one at each corner of the claim.

The location monument on which this notice is posted is situated within Section 28, Township 16 North, Range 19 West, Gila Salt River Base and Meridian, Arizona.

This claim encompasses the following legal subdivision: N/2NE/4SW/4 of Section 28, Township 16 North, Range 19 West, Gila Salt River Base and Meridian, Arizona.

The locality of this claim with reference to some natural object or permanent monument and additional information (if any) concerning its locality is as follows: Located By Legal Subdivision As Described Above.

A map, plat or sketch is attached hereto containing the information pursuant to A.R.S. § 27-203.

DATED AND POSTED on the ground this 22nd day of April, 20 14.

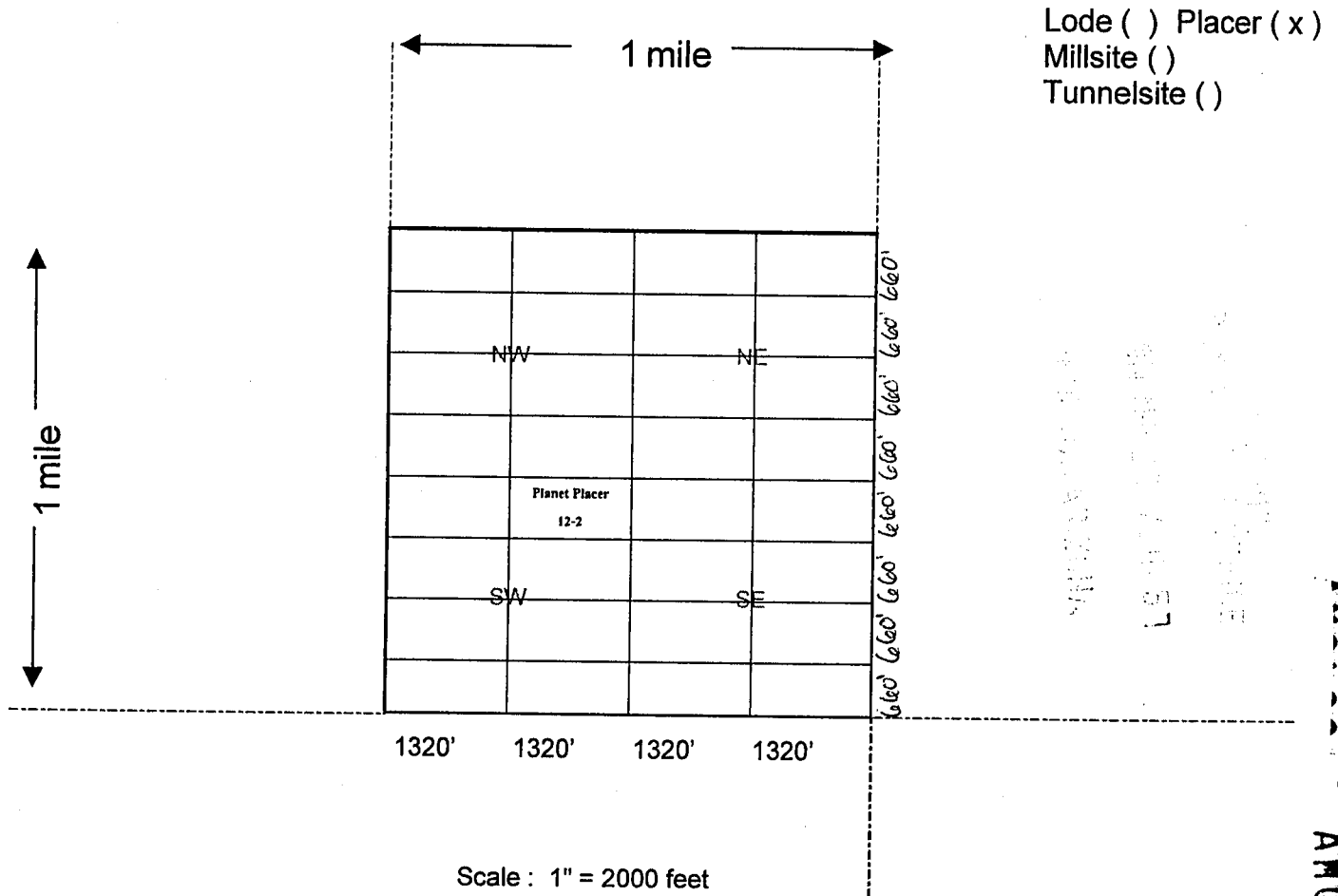
LOCATOR (s) SIGNATURE [Signature] AGENT

AMC 428109

When Recorded Return Document:

GOLDEN PLANET VENTURES, LLC
Post Office Box 292
Lake Havasu City, AZ 86405-0292

MINING CLAIM MAP



1. The above map depicts the Planet Placer 12-2 mining claim, which is located in Section 28, Township 16 North, Range 19 West, Gila Salt River Base and Meridian, Mohave County, Arizona showing the course and distance to a public land survey monument or to a prominent natural object.
2. The type of corner and location monuments used are as follows: Rebar and PVC 1 1/2" x 4'
3. The bearings and distances in degrees and feet between claim corners are as depicted on the map.
4. If the claim is a placer or millsite claim conforming to the public land survey, the legal description of the claim is N/2NE/4SW/4 of Section 28, Township 16 North, Range 19 West, Gila Salt River Base and Meridian, Mohave County, Arizona.

AMC428106

When Recorded Return Document to:

GOLDEN PLANET VENTURES, LLC
Post Office Box 292
Lake Havasu City, AZ 86405-0292


LOCATION NOTICE FOR PLACER MINING CLAIM

NOTICE IS HEREBY GIVEN that the Planet Placer 12-3

claim has been located by Golden Planet Ventures, LLC

whose current mailing address is Post Office Box 292

Lake Havasu City, AZ 86405-0292



The general course of this claim is East to West and it is situated in Mohave County, Arizona.

This claim is 1,320 feet in length and 660 feet in width. This claim runs from the location monument located at the Northeast corner of the claim on which this location notice is posted, 1,320 feet in a Westerly direction to the Northwest corner, 660 feet in a Southerly direction to the Southwest corner, 1,320 feet in a Easterly direction to the Southeast corner and 660 feet in a Northerly direction to the Northeast corner.

This claim is marked by four monuments, one at each corner of the claim.

The location monument on which this notice is posted is situated within Section 28, Township 16 North, Range 19 West, Gila Salt River Base and Meridian, Arizona.

This claim encompasses the following legal subdivision: S/2NW/4SW/4 of Section 28, Township 16 North, Range 19 West, Gila Salt River Base and Meridian, Arizona.

The locality of this claim with reference to some natural object or permanent monument and additional information (if any) concerning its locality is as follows: Located By Legal Subdivision As Described Above.

A map, plat or sketch is attached hereto containing the information pursuant to A.R.S. § 27-203.

DATED AND POSTED on the ground this 22nd day of April, 20 14.

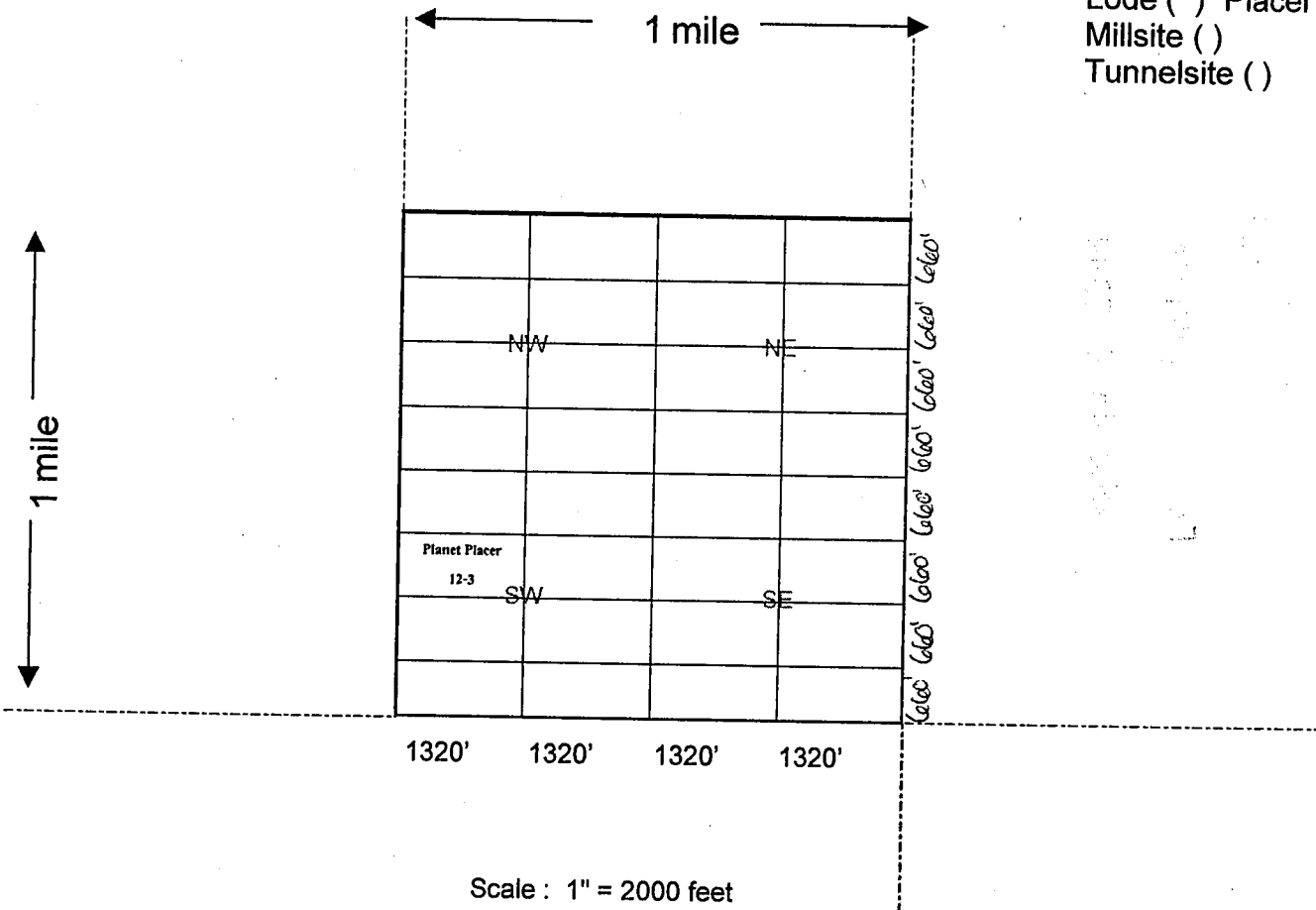
LOCATOR (s) SIGNATURE *Lauren Peterson Anderson* AGENT

AMC 4281071

GOLDEN PLANET VENTURES, LLC
Post Office Box 292
Lake Havasu City, AZ 86405-0292

MINING CLAIM MAP

Lode () Placer (x)
Millsite ()
Tunnelsite ()



1. The above map depicts the Planet Placer 12-3 mining claim, which is located in Section 28, Township 16 North, Range 19 West, Gila Salt River Base and Meridian, Mohave County, Arizona showing the course and distance to a public land survey monument or to a prominent natural object.
2. The type of corner and location monuments used are as follows: Rebar and PVC 1 1/2" x 4'
3. The bearings and distances in degrees and feet between claim corners are as depicted on the map.
4. If the claim is a placer or millsite claim conforming to the public land survey, the legal description of the claim is S/2NW/4SW/4 of Section 28, Township 16 North, Range 19 West, Gila Salt River Base and Meridian, Mohave County, Arizona.

AM04281071

When Recorded Return Document to:

GOLDEN PLANET VENTURES, LLC
Post Office Box 292
Lake Havasu City, AZ 86405-0292


LOCATION NOTICE FOR PLACER MINING CLAIM

NOTICE IS HEREBY GIVEN that the Planet Placer 12-4

claim has been located by Golden Planet Ventures, LLC

whose current mailing address is Post Office Box 292

Lake Havasu City, AZ 86405-0292



The general course of this claim is East to West and it is situated in Mohave County, Arizona.

This claim is 1,320 feet in length and 660 feet in width. This claim runs from the location monument located at the Northeast corner of the claim on which this location notice is posted, 1,320 feet in a Westerly direction to the Northwest corner, 660 feet in a Southerly direction to the Southwest corner, 1,320 feet in a Easterly direction to the Southeast corner and 660 feet in a Northerly direction to the Northeast corner.

This claim is marked by four monuments, one at each corner of the claim.

The location monument on which this notice is posted is situated within

Section 28, Township 16 North, Range 19 West, Gila Salt River Base and Meridian, Arizona.

This claim encompasses the following legal subdivision: S/2NE/4SW/4 of

Section 28, Township 16 North, Range 19 West, Gila Salt River Base and Meridian, Arizona.

The locality of this claim with reference to some natural object or permanent monument and additional information (if any) concerning its locality is as follows: Located By Legal Subdivision As Described Above.

A map, plat or sketch is attached hereto containing the information pursuant to A.R.S. § 27-203.

DATED AND POSTED on the ground this 22nd day of April, 2014.

LOCATOR (s) SIGNATURE [Signature] AGENT

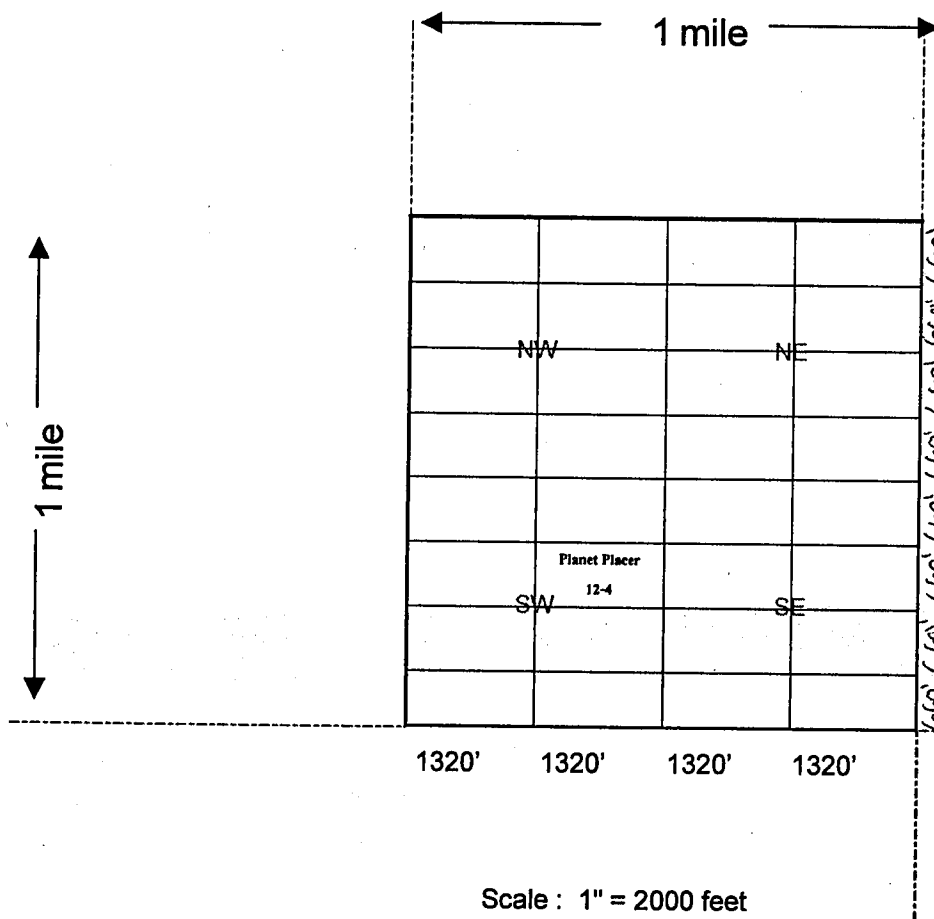
AHQ428108

When Recorded Return Document:

GOLDEN PLANET VENTURES, LLC
Post Office Box 292
Lake Havasu City, AZ 86405-0292

MINING CLAIM MAP

Lode () Placer (x)
Millsite ()
Tunnelsite ()



RECEIVED
PLM & S
MAY 10 2011
MILWAUKEE

AMC 428108

1. The above map depicts the Planet Placer 12-4 mining claim, which is located in Section 28, Township 16 North, Range 19 West, Gila Salt River Base and Meridian, Mohave County, Arizona showing the course and distance to a public land survey monument or to a prominent natural object.
2. The type of corner and location monuments used are as follows: Rebar and PVC 1 1/2" x 4'
3. The bearings and distances in degrees and feet between claim corners are as depicted on the map.
4. If the claim is a placer or millsite claim conforming to the public land survey, the legal description of the claim is S/2NE/4SW/4 of Section 28, Township 16 North, Range 19 West, Gila Salt River Base and Meridian, Mohave County, Arizona.

When Recorded Return Document to:

GOLDEN PLANET VENTURES, LLC
Post Office Box 292
Lake Havasu City, AZ 86405-0292


LOCATION NOTICE FOR PLACER MINING CLAIM

NOTICE IS HEREBY GIVEN that the Planet Placer 12-5

claim has been located by Golden Planet Ventures, LLC

whose current mailing address is Post Office Box 292

Lake Havasu City, AZ 86405-0292



The general course of this claim is East to West and it is situated in Mohave County, Arizona.

This claim is 1,320 feet in length and 660 feet in width. This claim runs from the location monument located at the Northeast corner of the claim on which this location notice is posted, 1,320 feet in a Westerly direction to the Northwest corner, 660 feet in a Southerly direction to the Southwest corner, 1,320 feet in a Easterly direction to the Southeast corner and 660 feet in a Northerly direction to the Northeast corner.

This claim is marked by four monuments, one at each corner of the claim.

The location monument on which this notice is posted is situated within Section 28, Township 16 North, Range 19 West, Gila Salt River Base and Meridian, Arizona.

This claim encompasses the following legal subdivision: N/2SW/4SW/4 of Section 28, Township 16 North, Range 19 West, Gila Salt River Base and Meridian, Arizona.

The locality of this claim with reference to some natural object or permanent monument and additional information (if any) concerning its locality is as follows: Located By Legal Subdivision As Described Above.

A map, plat or sketch is attached hereto containing the information pursuant to A.R.S. § 27-203.

DATED AND POSTED on the ground this 22nd day of April, 20 14.

LOCATOR (s) SIGNATURE Claire Hanson Anderson AGENT

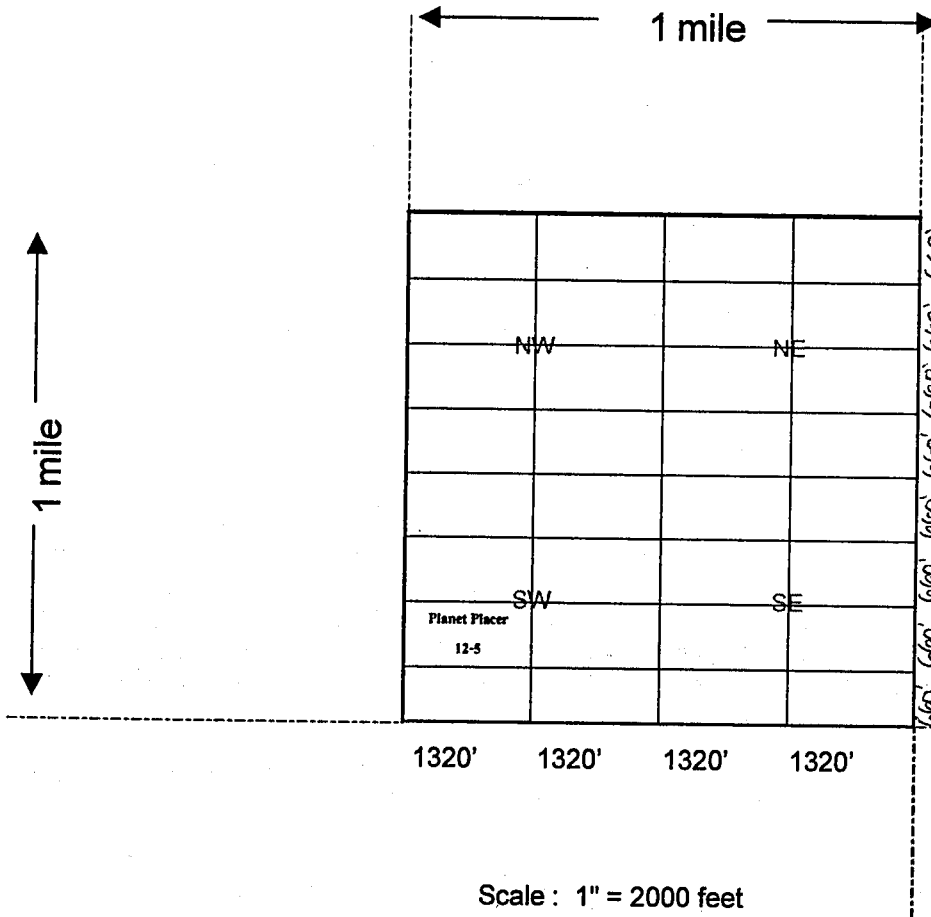
AMC 428109

When Recorded Return Document No:

GOLDEN PLANET VENTURES, LLC
Post Office Box 292
Lake Havasu City, AZ 86405-0292

MINING CLAIM MAP

Lode () Placer (x)
Millsite ()
Tunnelsite ()



1. The above map depicts the Planet Placer 12-5 mining claim, which is located in Section 28, Township 16 North, Range 19 West, Gila Salt River Base and Meridian, Mohave County, Arizona showing the course and distance to a public land survey monument or to a prominent natural object.
2. The type of corner and location monuments used are as follows: Rebar and PVC 1 1/2" x 4'
3. The bearings and distances in degrees and feet between claim corners are as depicted on the map.
4. If the claim is a placer or millsite claim conforming to the public land survey, the legal description of the claim is N/2SW/4SW/4 of Section 28, Township 16 North, Range 19 West, Gila Salt River Base and Meridian, Mohave County, Arizona.

AM04281091

When Recorded Return Document to:

GOLDEN PLANET VENTURES, LLC
Post Office Box 292
Lake Havasu City, AZ 86405-0292


LOCATION NOTICE FOR PLACER MINING CLAIM

NOTICE IS HEREBY GIVEN that the Planet Placer 12-6

claim has been located by Golden Planet Ventures, LLC

whose current mailing address is Post Office Box 292

Lake Havasu City, AZ 86405-0292



The general course of this claim is East to West and it is situated in Mohave County, Arizona.

This claim is 1,320 feet in length and 660 feet in width. This claim runs from the location monument located at the Northeast corner of the claim on which this location notice is posted, 1,320 feet in a Westerly direction to the Northwest corner, 660 feet in a Southerly direction to the Southwest corner, 1,320 feet in a Easterly direction to the Southeast corner and 660 feet in a Northerly direction to the Northeast corner.

This claim is marked by four monuments, one at each corner of the claim.

The location monument on which this notice is posted is situated within Section 28, Township 16 North, Range 19 West, Gila Salt River Base and Meridian, Arizona.

This claim encompasses the following legal subdivision: N/2SE/4SW/4 of Section 28, Township 16 North, Range 19 West, Gila Salt River Base and Meridian, Arizona.

The locality of this claim with reference to some natural object or permanent monument and additional information (if any) concerning its locality is as follows: Located By Legal Subdivision As Described Above.

A map, plat or sketch is attached hereto containing the information pursuant to A.R.S. § 27-203.

DATED AND POSTED on the ground this 22nd day of April, 2014.

LOCATOR (s) SIGNATURE Laurie Benson Anderson AGENT

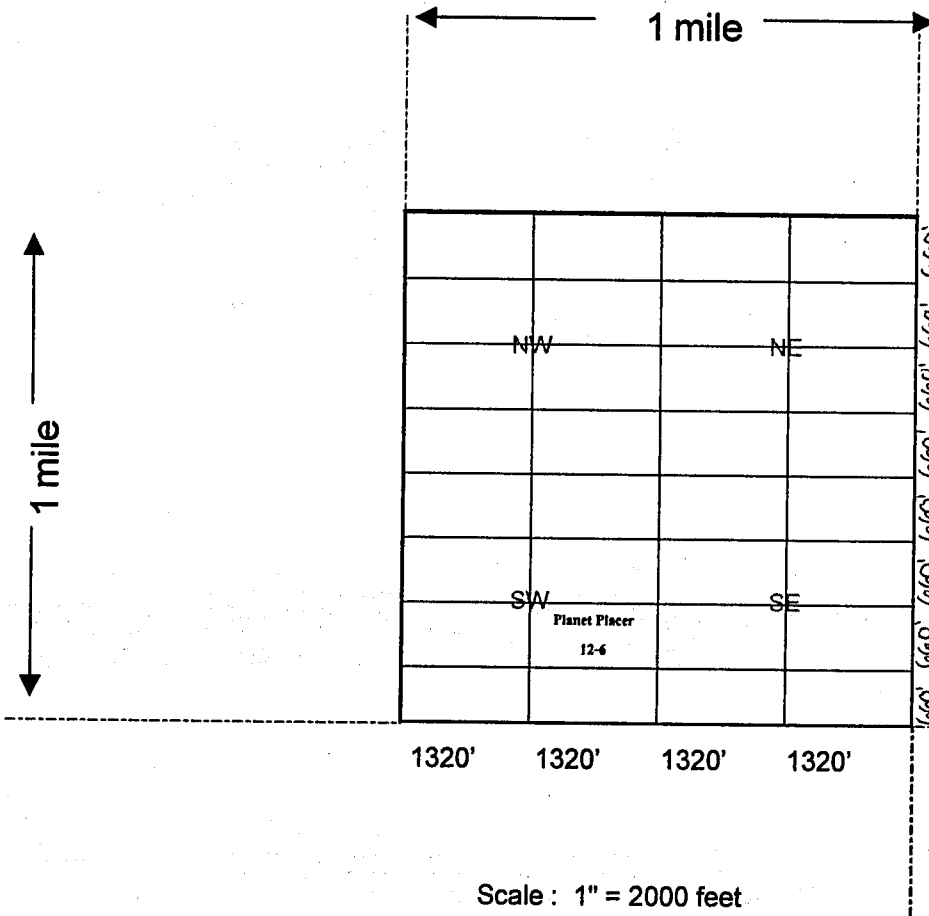
AM0428110

When Recorded Return Docum :

GOLDEN PLANET VENTURES, LLC
Post Office Box 292
Lake Havasu City, AZ 86405-0292

MINING CLAIM MAP

Lode () Placer (x)
Millsite ()
Tunnelsite ()



RECEIVED
PLM
AM0428110

1. The above map depicts the Planet Placer 12-6 mining claim, which is located in Section 28, Township 16 North, Range 19 West; Gila Salt River Base and Meridian, Mohave County, Arizona showing the course and distance to a public land survey monument or to a prominent natural object.

2. The type of corner and location monuments used are as follows: Rebar and PVC 1 1/2" x 4'

3. The bearings and distances in degrees and feet between claim corners are as depicted on the map.

4. If the claim is a placer or millsite claim conforming to the public land survey, the legal description of the claim is N/2SE/4SW/4 of Section 28, Township 16 North, Range 19 West, Gila Salt River Base and Meridian, Mohave County, Arizona.

When Recorded Return Document to:

GOLDEN PLANET VENTURES, LLC
Post Office Box 292
Lake Havasu City, AZ 86405-0292


LOCATION NOTICE FOR PLACER MINING CLAIM

NOTICE IS HEREBY GIVEN that the Planet Placer 12-7

claim has been located by Golden Planet Ventures, LLC

whose current mailing address is Post Office Box 292

Lake Havasu City, AZ 86405-0292



The general course of this claim is East to West and it is situated in Mohave County, Arizona.

This claim is 1,320 feet in length and 660 feet in width. This claim runs from the location monument located at the Northeast corner of the claim on which this location notice is posted, 1,320 feet in a Westerly direction to the Northwest corner, 660 feet in a Southerly direction to the Southwest corner, 1,320 feet in a Easterly direction to the Southeast corner and 660 feet in a Northerly direction to the Northeast corner.

This claim is marked by four monuments, one at each corner of the claim.

The location monument on which this notice is posted is situated within Section 28, Township 16 North, Range 19 West, Gila Salt River Base and Meridian, Arizona.

This claim encompasses the following legal subdivision: S/2SW/4SW/4 of Section 28, Township 16 North, Range 19 West, Gila Salt River Base and Meridian, Arizona.

The locality of this claim with reference to some natural object or permanent monument and additional information (if any) concerning its locality is as follows: Located By Legal Subdivision As Described Above.

A map, plat or sketch is attached hereto containing the information pursuant to A.R.S. § 27-203.

DATED AND POSTED on the ground this 22nd day of April, 2014.

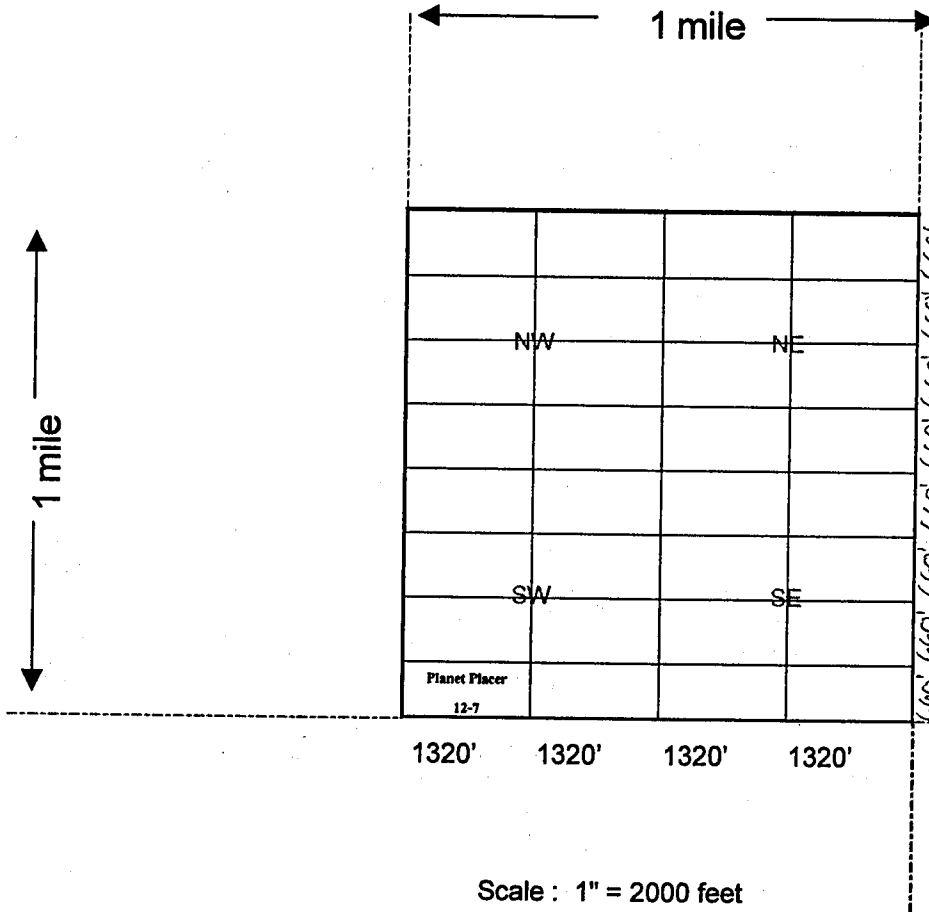
LOCATOR (s) SIGNATURE Laura Peterson Anderson AGENT

AM04281111

When Recorded Return Document:

GOLDEN PLANET VENTURES, LLC
Post Office Box 292
Lake Havasu City, AZ 86405-0292

MINING CLAIM MAP



Lode () Placer (x)
Millsite ()
Tunnelsite ()

MOHAVE COUNTY, ARIZONA

2011 APR 25 A 11:57

RECORDED
BY M.A. [unclear]

AMC 428111

1. The above map depicts the Planet Placer 12-7 mining claim, which is located in Section 28, Township 16 North, Range 19 West, Gila Salt River Base and Meridian, Mohave County, Arizona showing the course and distance to a public land survey monument or to a prominent natural object.
2. The type of corner and location monuments used are as follows: Rebar and PVC 1 1/2" x 4'
3. The bearings and distances in degrees and feet between claim corners are as depicted on the map.
4. If the claim is a placer or millsite claim conforming to the public land survey, the legal description of the claim is of Section 28, Township 16 North, Range 19 West, Gila Salt River Base and Meridian, Mohave County, Arizona.

When Recorded Return Document to:

GOLDEN PLANET VENTURES, LLC
Post Office Box 292
Lake Havasu City, AZ 86405-0292


LOCATION NOTICE FOR PLACER MINING CLAIM

NOTICE IS HEREBY GIVEN that the Planet Placer 12-8

claim has been located by Golden Planet Ventures, LLC

whose current mailing address is Post Office Box 292

Lake Havasu City, AZ 86405-0292



The general course of this claim is East to West and it is situated in Mohave County, Arizona.

This claim is 1,320 feet in length and 660 feet in width. This claim runs from the location monument located at the Northeast corner of the claim on which this location notice is posted, 1,320 feet in a Westerly direction to the Northwest corner, 660 feet in a Southerly direction to the Southwest corner, 1,320 feet in a Easterly direction to the Southeast corner and 660 feet in a Northerly direction to the Northeast corner.

This claim is marked by four monuments, one at each corner of the claim.

The location monument on which this notice is posted is situated within Section 28, Township 16 North, Range 19 West, Gila Salt River Base and Meridian, Arizona.

This claim encompasses the following legal subdivision: S/2SE/4SW/4 of Section 28, Township 16 North, Range 19 West, Gila Salt River Base and Meridian, Arizona.

The locality of this claim with reference to some natural object or permanent monument and additional information (if any) concerning its locality is as follows: Located By Legal Subdivision As Described Above.

A map, plat or sketch is attached hereto containing the information pursuant to A.R.S. § 27-203.

DATED AND POSTED on the ground this 22nd day of April, 2014.

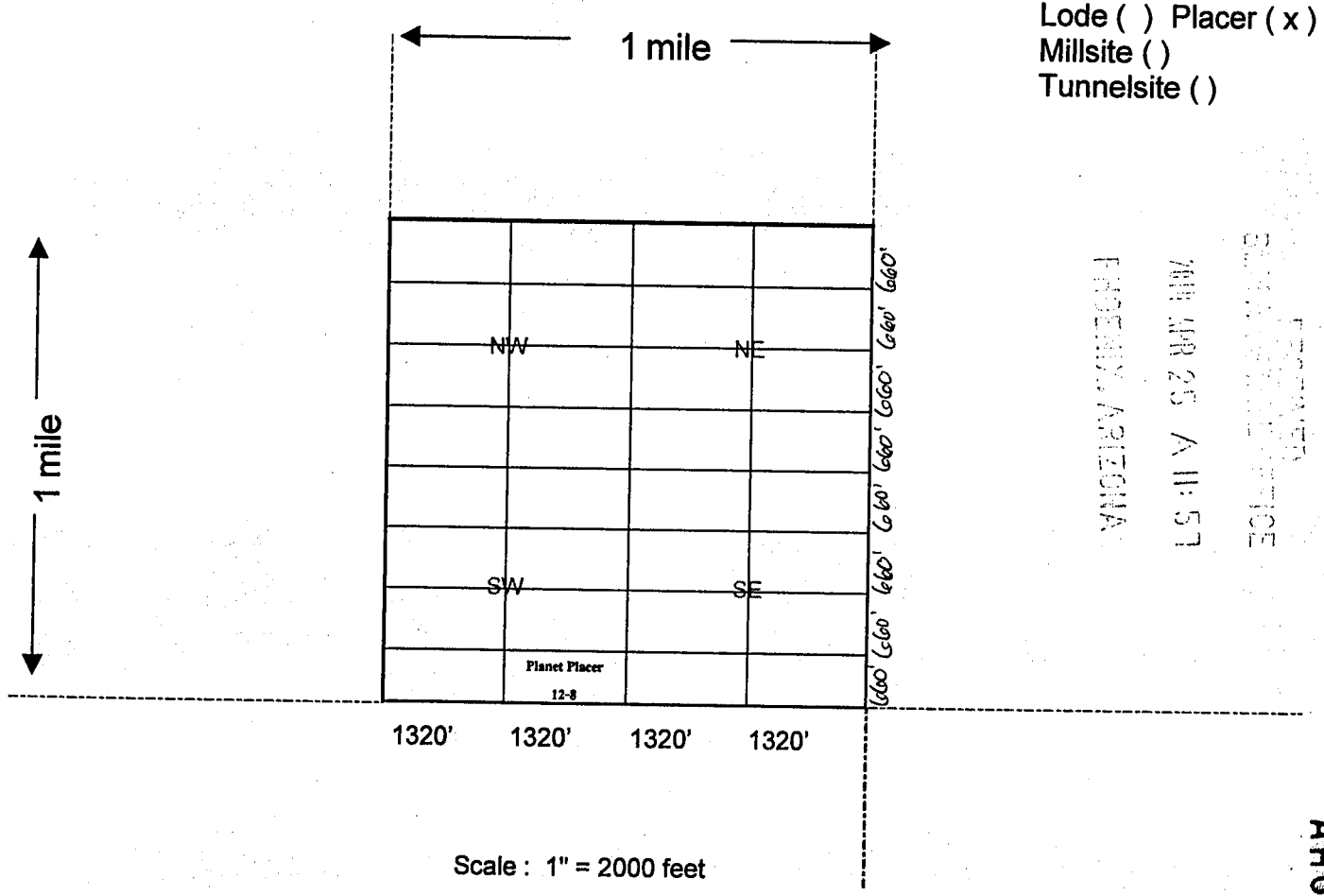
LOCATOR (s) SIGNATURE Laurie Peterson Anderson AGENT

AMC4281121

When Recorded Return Document:

GOLDEN PLANET VENTURES, LLC
Post Office Box 292
Lake Havasu City, AZ 86405-0292

MINING CLAIM MAP



1. The above map depicts the Planet Placer 12-8 mining claim, which is located in Section 28, Township 16 North, Range 19 West, Gila Salt River Base and Meridian, Mohave County, Arizona showing the course and distance to a public land survey monument or to a prominent natural object.
2. The type of corner and location monuments used are as follows: Rebar and PVC 1 1/2" x 4'
3. The bearings and distances in degrees and feet between claim corners are as depicted on the map.
4. If the claim is a placer or millsite claim conforming to the public land survey, the legal description of the claim is S/2SE/4SW/4 of Section 28, Township 16 North, Range 19 West, Gila Salt River Base and Meridian, Mohave County, Arizona.

When Recorded Return Document to:

GOLDEN PLANET VENTURES, LLC
Post Office Box 292
Lake Havasu City, AZ 86405-0292


LOCATION NOTICE FOR PLACER MINING CLAIM

NOTICE IS HEREBY GIVEN that the Planet Placer 17-2

claim has been located by Golden Planet Ventures, LLC

whose current mailing address is Post Office Box 292

Lake Havasu City, AZ 86405-0292



The general course of this claim is East to West and it is situated in

Mohave County, Arizona.

This claim is 1,320 feet in length and 660 feet in width. This claim runs from the location monument located at the Northeast corner of the claim on which this location notice is posted,

1,320 feet in a Westerly direction to the Northwest corner, 660 feet in a Southerly direction to the Southwest corner, 1,320 feet in a Easterly direction to the Southeast corner and 660 feet in a Northerly direction to the Northeast corner.

This claim is marked by four monuments, one at each corner of the claim.

The location monument on which this notice is posted is situated within

Section 30, Township 16 North, Range 19 West, Gila Salt River Base and Meridian, Arizona.

This claim encompasses the following legal subdivision: N/2NE/4NW/4 of

Section 30, Township 16 North, Range 19 West, Gila Salt River Base and Meridian, Arizona.

The locality of this claim with reference to some natural object or permanent monument and additional information (if any) concerning its locality is as follows: Located By Legal Subdivision As Described Above.

A map, plat or sketch is attached hereto containing the information pursuant to A.R.S. § 27-203.

DATED AND POSTED on the ground this 21st day of April, 2014.

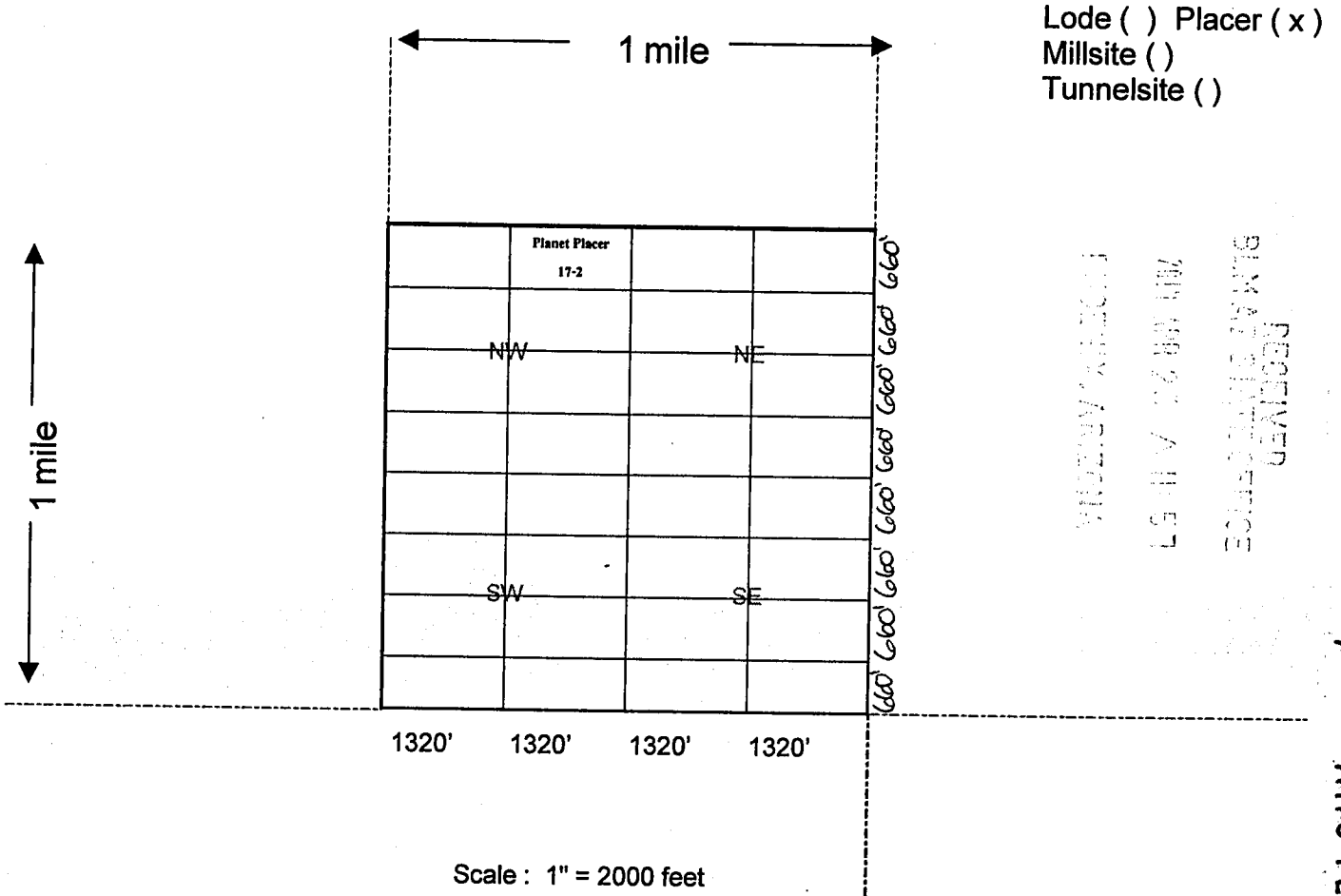
LOCATOR (s) SIGNATURE Laura J. Anderson AGENT

AMC 428113

When Recorded Return Document No:

GOLDEN PLANET VENTURES, LLC
Post Office Box 292
Lake Havasu City, AZ 86405-0292

MINING CLAIM MAP



1. The above map depicts the Planet Placer 17-2 mining claim, which is located in Section 30, Township 16 North, Range 19 West, Gila Salt River Base and Meridian, Mohave County, Arizona showing the course and distance to a public land survey monument or to a prominent natural object.

2. The type of corner and location monuments used are as follows: Rebar and PVC 1 1/2" x 4'

3. The bearings and distances in degrees and feet between claim corners are as depicted on the map.

4. If the claim is a placer or millsite claim conforming to the public land survey, the legal description of the claim is N/2NE/4NW/4 of Section 30, Township 16 North, Range 19 West, Gila Salt River Base and Meridian, Mohave County, Arizona.

When Recorded Return Document to:

GOLDEN PLANET VENTURES, LLC
Post Office Box 292
Lake Havasu City, AZ 86405-0292


LOCATION NOTICE FOR PLACER MINING CLAIM

NOTICE IS HEREBY GIVEN that the Planet Placer 17-3

claim has been located by Golden Planet Ventures, LLC

whose current mailing address is Post Office Box 292

Lake Havasu City, AZ 86405-0292



The general course of this claim is East to West and it is situated in Mohave County, Arizona.

This claim is 1,320 feet in length and 660 feet in width. This claim runs from the location monument located at the Northeast corner of the claim on which this location notice is posted, 1,320 feet in a Westerly direction to the Northwest corner, 660 feet in a Southerly direction to the Southwest corner, 1,320 feet in a Easterly direction to the Southeast corner and 660 feet in a Northerly direction to the Northeast corner.

This claim is marked by four monuments, one at each corner of the claim.

The location monument on which this notice is posted is situated within Section 30, Township 16 North, Range 19 West, Gila Salt River Base and Meridian, Arizona.

This claim encompasses the following legal subdivision: S/2NW/4NW/4 of Section 30, Township 16 North, Range 19 West, Gila Salt River Base and Meridian, Arizona.

The locality of this claim with reference to some natural object or permanent monument and additional information (if any) concerning its locality is as follows: Located By Legal Subdivision As Described Above.

A map, plat or sketch is attached hereto containing the information pursuant to A.R.S. § 27-203.

DATED AND POSTED on the ground this 21st day of April, 2014.

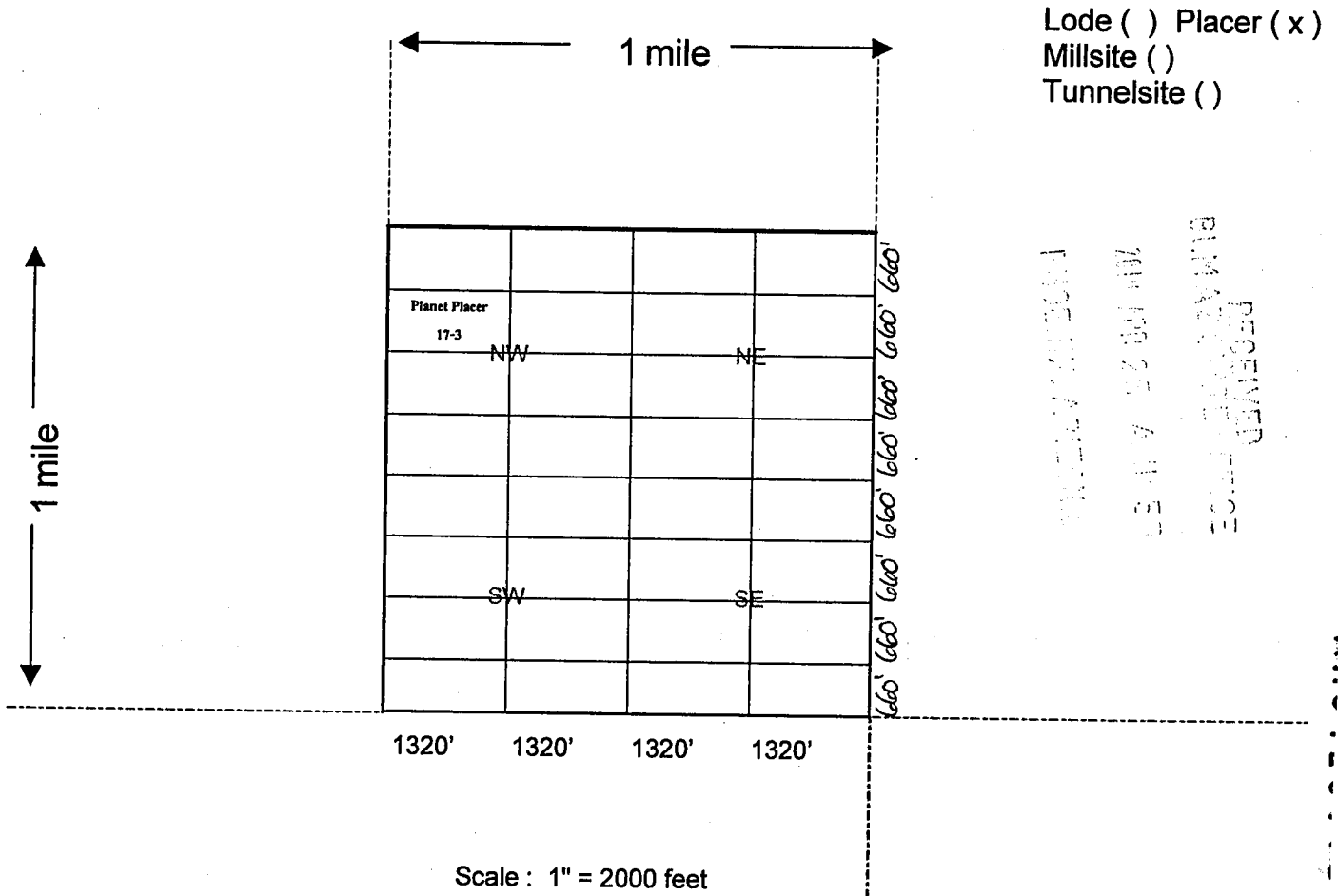
LOCATOR (s) SIGNATURE Laurel Honea Anderson AGENT

AMG428114

When Recorded Return Document:

GOLDEN PLANET VENTURES, LLC
Post Office Box 292
Lake Havasu City, AZ 86405-0292

MINING CLAIM MAP



1. The above map depicts the Planet Placer 17-3 mining claim, which is located in Section 30, Township 16 North, Range 19 West, Gila Salt River Base and Meridian, Mohave County, Arizona showing the course and distance to a public land survey monument or to a prominent natural object.

2. The type of corner and location monuments used are as follows: Rebar and PVC 1 1/2" x 4'

3. The bearings and distances in degrees and feet between claim corners are as depicted on the map.

4. If the claim is a placer or millsite claim conforming to the public land survey, the legal description of the claim is S/2NW/4NW/4 of Section 30, Township 16 North, Range 19 West, Gila Salt River Base and Meridian, Mohave County, Arizona.

AM0428114

When Recorded Return Document to:

GOLDEN PLANET VENTURES, LLC
Post Office Box 292
Lake Havasu City, AZ 86405-0292


LOCATION NOTICE FOR PLACER MINING CLAIM

NOTICE IS HEREBY GIVEN that the Planet Placer 17-4

claim has been located by Golden Planet Ventures, LLC

whose current mailing address is Post Office Box 292

Lake Havasu City, AZ 86405-0292



The general course of this claim is East to West and it is situated in Mohave County, Arizona.

This claim is 1,320 feet in length and 660 feet in width. This claim runs from the location monument located at the Northeast corner of the claim on which this location notice is posted, 1,320 feet in a Westerly direction to the Northwest corner, 660 feet in a Southerly direction to the Southwest corner, 1,320 feet in a Easterly direction to the Southeast corner and 660 feet in a Northerly direction to the Northeast corner.

This claim is marked by four monuments, one at each corner of the claim.

The location monument on which this notice is posted is situated within Section 30, Township 16 North, Range 19 West, Gila Salt River Base and Meridian, Arizona.

This claim encompasses the following legal subdivision: S/2NE/4NW/4 of Section 30, Township 16 North, Range 19 West, Gila Salt River Base and Meridian, Arizona.

The locality of this claim with reference to some natural object or permanent monument and additional information (if any) concerning its locality is as follows: Located By Legal Subdivision As Described Above.

A map, plat or sketch is attached hereto containing the information pursuant to A.R.S. § 27-203.

DATED AND POSTED on the ground this 21st day of April, 20 14.

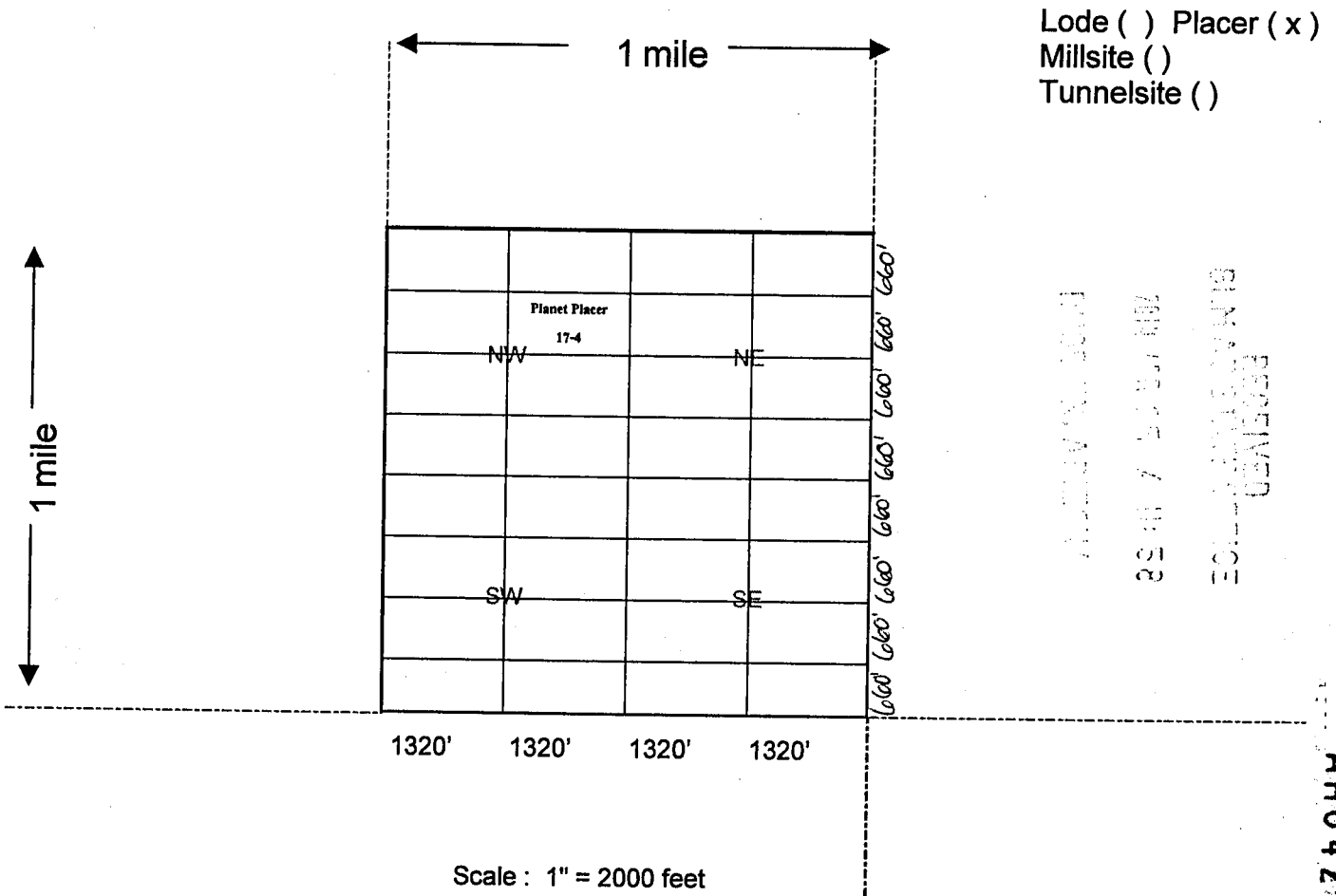
LOCATOR (s) SIGNATURE Laurie Monson Anderson AGENT

AM0428113

When Recorded Return Document No:

GOLDEN PLANET VENTURES, LLC
Post Office Box 292
Lake Havasu City, AZ 86405-0292

MINING CLAIM MAP



1. The above map depicts the Planet Placer 17-4 mining claim, which is located in Section 30, Township 16 North, Range 19 West, Gila Salt River Base and Meridian, Mohave County, Arizona showing the course and distance to a public land survey monument or to a prominent natural object.

2. The type of corner and location monuments used are as follows: Rebar and PVC 1 1/2" x 4'

3. The bearings and distances in degrees and feet between claim corners are as depicted on the map.

4. If the claim is a placer or millsite claim conforming to the public land survey, the legal description of the claim is S/2NE/4NW/4 of Section 30, Township 16 North, Range 19 West, Gila Salt River Base and Meridian, Mohave County, Arizona.

When Recorded Return Document to:

GOLDEN PLANET VENTURES, LLC
Post Office Box 292
Lake Havasu City, AZ 86405-0292


LOCATION NOTICE FOR PLACER MINING CLAIM

NOTICE IS HEREBY GIVEN that the Planet Placer 17-5

claim has been located by Golden Planet Ventures, LLC

whose current mailing address is Post Office Box 292

Lake Havasu City, AZ 86405-0292



The general course of this claim is East to West and it is situated in Mohave County, Arizona.

This claim is 1,320 feet in length and 660 feet in width. This claim runs from the location monument located at the Northeast corner of the claim on which this location notice is posted, 1,320 feet in a Westerly direction to the Northwest corner, 660 feet in a Southerly direction to the Southwest corner, 1,320 feet in a Easterly direction to the Southeast corner and 660 feet in a Northerly direction to the Northeast corner.

This claim is marked by four monuments, one at each corner of the claim.

The location monument on which this notice is posted is situated within Section 30, Township 16 North, Range 19 West, Gila Salt River Base and Meridian, Arizona.

This claim encompasses the following legal subdivision: N/2SW/4NW/4 of Section 30, Township 16 North, Range 19 West, Gila Salt River Base and Meridian, Arizona.

The locality of this claim with reference to some natural object or permanent monument and additional information (if any) concerning its locality is as follows: Located By Legal Subdivision As Described Above.

A map, plat or sketch is attached hereto containing the information pursuant to A.R.S. § 27-203.

DATED AND POSTED on the ground this 27st day of April, 20 14.

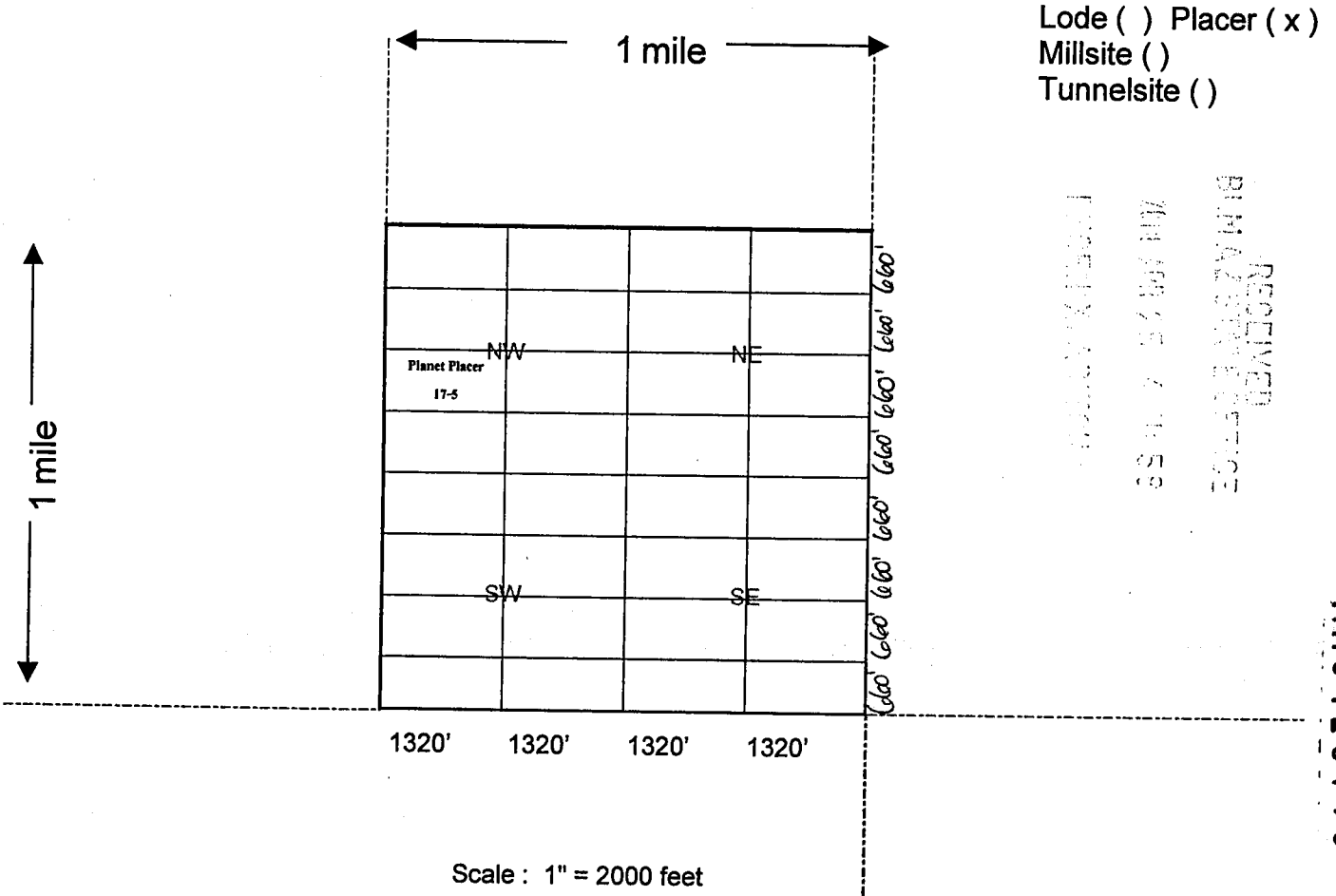
LOCATOR (S) SIGNATURE Laurel Jensen Anderson AGENT

AM0428116

When Recorded Return Document:

GOLDEN PLANET VENTURES, LLC
Post Office Box 292
Lake Havasu City, AZ 86405-0292

MINING CLAIM MAP



1. The above map depicts the Planet Placer 17-5 mining claim, which is located in Section 30, Township 16 North, Range 19 West, Gila Salt River Base and Meridian, Mohave County, Arizona showing the course and distance to a public land survey monument or to a prominent natural object.
2. The type of corner and location monuments used are as follows: Rebar and PVC 1 1/2" x 4'
3. The bearings and distances in degrees and feet between claim corners are as depicted on the map.
4. If the claim is a placer or millsite claim conforming to the public land survey, the legal description of the claim is N/2SW/4NW/4 of Section 30, Township 16 North, Range 19 West, Gila Salt River Base and Meridian, Mohave County, Arizona.

When Recorded Return Document to:

GOLDEN PLANET VENTURES, LLC
Post Office Box 292
Lake Havasu City, AZ 86405-0292


LOCATION NOTICE FOR PLACER MINING CLAIM

NOTICE IS HEREBY GIVEN that the Planet Placer 17-6

claim has been located by Golden Planet Ventures, LLC

whose current mailing address is Post Office Box 292

Lake Havasu City, AZ 86405-0292



The general course of this claim is East to West and it is situated in Mohave County, Arizona.

This claim is 1,320 feet in length and 660 feet in width. This claim runs from the location monument located at the Northeast corner of the claim on which this location notice is posted, 1,320 feet in a Westerly direction to the Northwest corner, 660 feet in a Southerly direction to the Southwest corner, 1,320 feet in a Easterly direction to the Southeast corner and 660 feet in a Northerly direction to the Northeast corner.

This claim is marked by four monuments, one at each corner of the claim.

The location monument on which this notice is posted is situated within Section 30, Township 16 North, Range 19 West, Gila Salt River Base and Meridian, Arizona.

This claim encompasses the following legal subdivision: N/2SW/4NW/4 of Section 30, Township 16 North, Range 19 West, Gila Salt River Base and Meridian, Arizona.

The locality of this claim with reference to some natural object or permanent monument and additional information (if any) concerning its locality is as follows: Located By Legal Subdivision As Described Above.

A map, plat or sketch is attached hereto containing the information pursuant to A.R.S. § 27-203.

DATED AND POSTED on the ground this 21st day of April, 20 14.

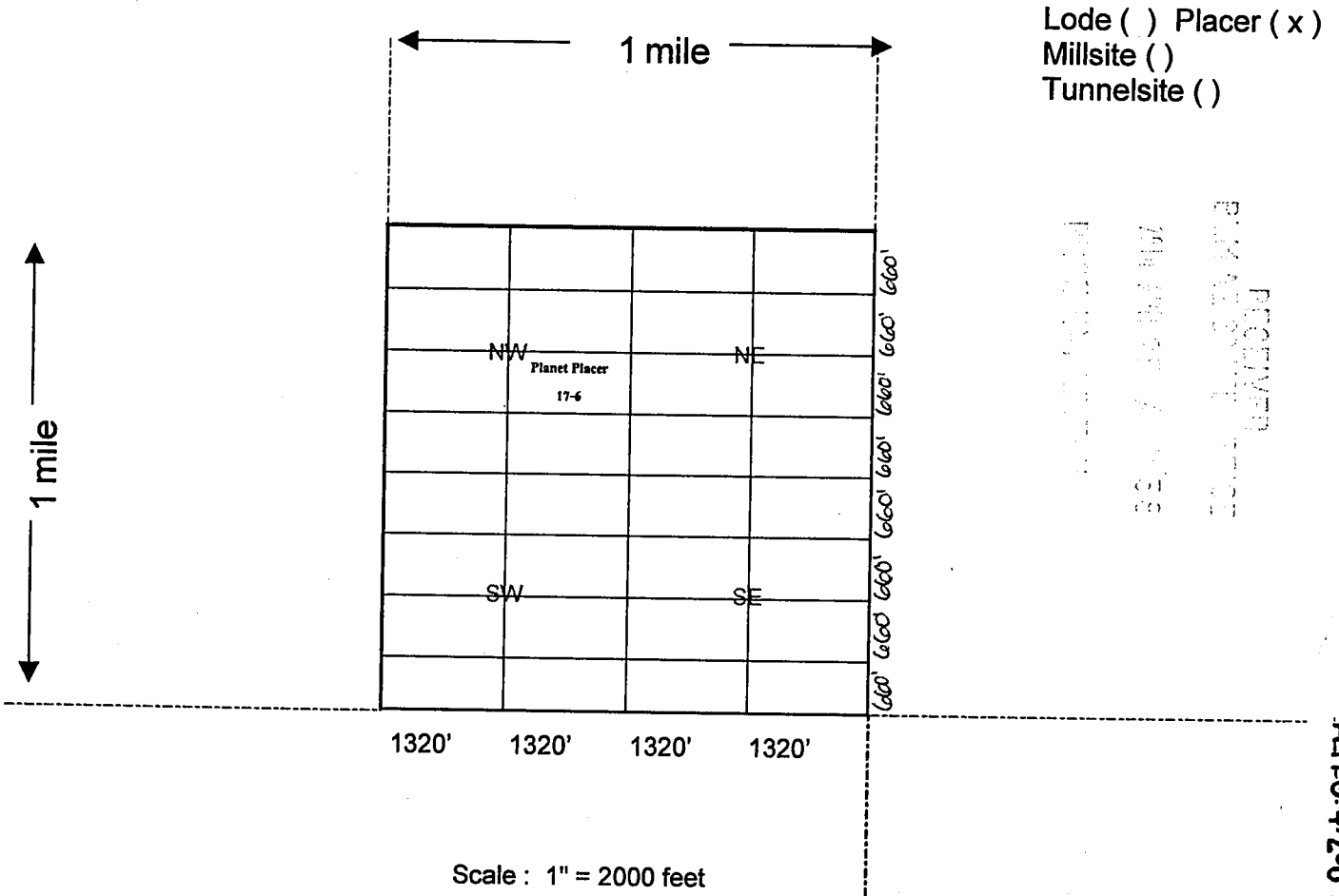
LOCATOR (s) SIGNATURE Laurie W. Hanson Anderson AGENT

AM04281171

When Recorded Return Docuno:

GOLDEN PLANET VENTURES, LLC
Post Office Box 292
Lake Havasu City, AZ 86405-0292

MINING CLAIM MAP



RECEIVED
PLM
MAY 17 2017

AMC 428177

1. The above map depicts the Planet Placer 17-6 mining claim, which is located in Section 30, Township 16 North, Range 19 West, Gila Salt River Base and Meridian, Mohave County, Arizona showing the course and distance to a public land survey monument or to a prominent natural object.
2. The type of corner and location monuments used are as follows: Rebar and PVC 1 1/2" x 4'
3. The bearings and distances in degrees and feet between claim corners are as depicted on the map.
4. If the claim is a placer or millsite claim conforming to the public land survey, the legal description of the claim is N/2SW/4NW/4 of Section 30, Township 16 North, Range 19 West, Gila Salt River Base and Meridian, Mohave County, Arizona.

When Recorded Return Document to:

GOLDEN PLANET VENTURES, LLC
Post Office Box 292
Lake Havasu City, AZ 86405-0292


LOCATION NOTICE FOR PLACER MINING CLAIM

NOTICE IS HEREBY GIVEN that the Planet Placer 17-7

claim has been located by Golden Planet Ventures, LLC

whose current mailing address is Post Office Box 292

Lake Havasu City, AZ 86405-0292



The general course of this claim is East to West and it is situated in Mohave County, Arizona.

This claim is 1,320 feet in length and 660 feet in width. This claim runs from the location monument located at the Northeast corner of the claim on which this location notice is posted, 1,320 feet in a Westerly direction to the Northwest corner, 660 feet in a Southerly direction to the Southwest corner, 1,320 feet in a Easterly direction to the Southeast corner and 660 feet in a Northerly direction to the Northeast corner.

This claim is marked by four monuments, one at each corner of the claim.

The location monument on which this notice is posted is situated within Section 30, Township 16 North, Range 19 West, Gila Salt River Base and Meridian, Arizona.

This claim encompasses the following legal subdivision: S/2SW/4NW/4 of Section 30, Township 16 North, Range 19 West, Gila Salt River Base and Meridian, Arizona.

The locality of this claim with reference to some natural object or permanent monument and additional information (if any) concerning its locality is as follows: Located By Legal Subdivision As Described Above.

A map, plat or sketch is attached hereto containing the information pursuant to A.R.S. § 27-203.

DATED AND POSTED on the ground this 21st day of April, 2014.

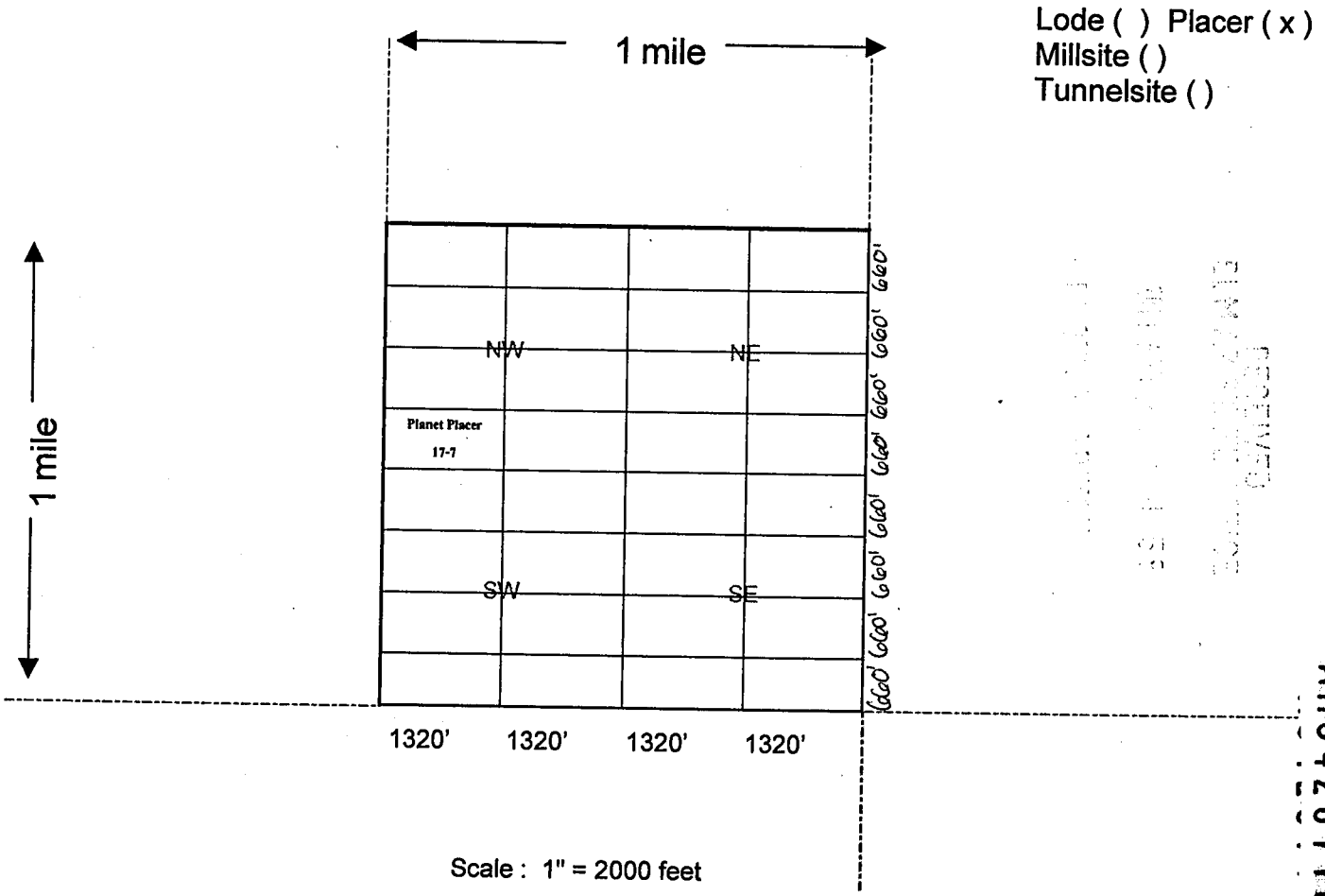
LOCATOR (s) SIGNATURE Laura Henderson AGENT

AM0428118

When Recorded Return Docu[redacted] to:

GOLDEN PLANET VENTURES, LLC
Post Office Box 292
Lake Havasu City, AZ 86405-0292

MINING CLAIM MAP




1. The above map depicts the Planet Placer 17-7 mining claim, which is located in Section 30, Township 16 North, Range 19 West, Gila Salt River Base and Meridian, Mohave County, Arizona showing the course and distance to a public land survey monument or to a prominent natural object.
2. The type of corner and location monuments used are as follows: Rebar and PVC 1 1/2" x 4'
3. The bearings and distances in degrees and feet between claim corners are as depicted on the map.
4. If the claim is a placer or millsite claim conforming to the public land survey, the legal description of the claim is S/2SW/4NW/4 of Section 30, Township 16 North, Range 19 West, Gila Salt River Base and Meridian, Mohave County, Arizona.

AM0428118

When Recorded Return Docu to:
GOLDEN PLANET VENTURES, LLC
Post Office Box 292
Lake Havasu City, AZ 86405-0292

LOCATION NOTICE FOR PLACER MINING CLAIM

NOTICE IS HEREBY GIVEN that the Planet Placer 17-8
claim has been located by Golden Planet Ventures, LLC
whose current mailing address is Post Office Box 292
Lake Havasu City, AZ 86405-0292



The general course of this claim is East to West and it is situated in Mohave County, Arizona.

This claim is 1,320 feet in length and 660 feet in width. This claim runs from the location monument located at the Northeast corner of the claim on which this location notice is posted, 1,320 feet in a Westerly direction to the Northwest corner, 660 feet in a Southerly direction to the Southwest corner, 1,320 feet in a Easterly direction to the Southeast corner and 660 feet in a Northerly direction to the Northeast corner.

This claim is marked by four monuments, one at each corner of the claim.

The location monument on which this notice is posted is situated within Section 30, Township 16 North, Range 19 West, Gila Salt River Base and Meridian, Arizona.

This claim encompasses the following legal subdivision: S/2SE/4NW/4 of Section 30, Township 16 North, Range 19 West, Gila Salt River Base and Meridian, Arizona.

The locality of this claim with reference to some natural object or permanent monument and additional information (if any) concerning its locality is as follows: Located By Legal Subdivision As Described Above.

A map, plat or sketch is attached hereto containing the information pursuant to A.R.S. § 27-203.

DATED AND POSTED on the ground this 21st day of April, 20 14.

LOCATOR (s) SIGNATURE Laurel Jensen Anderson AGENT

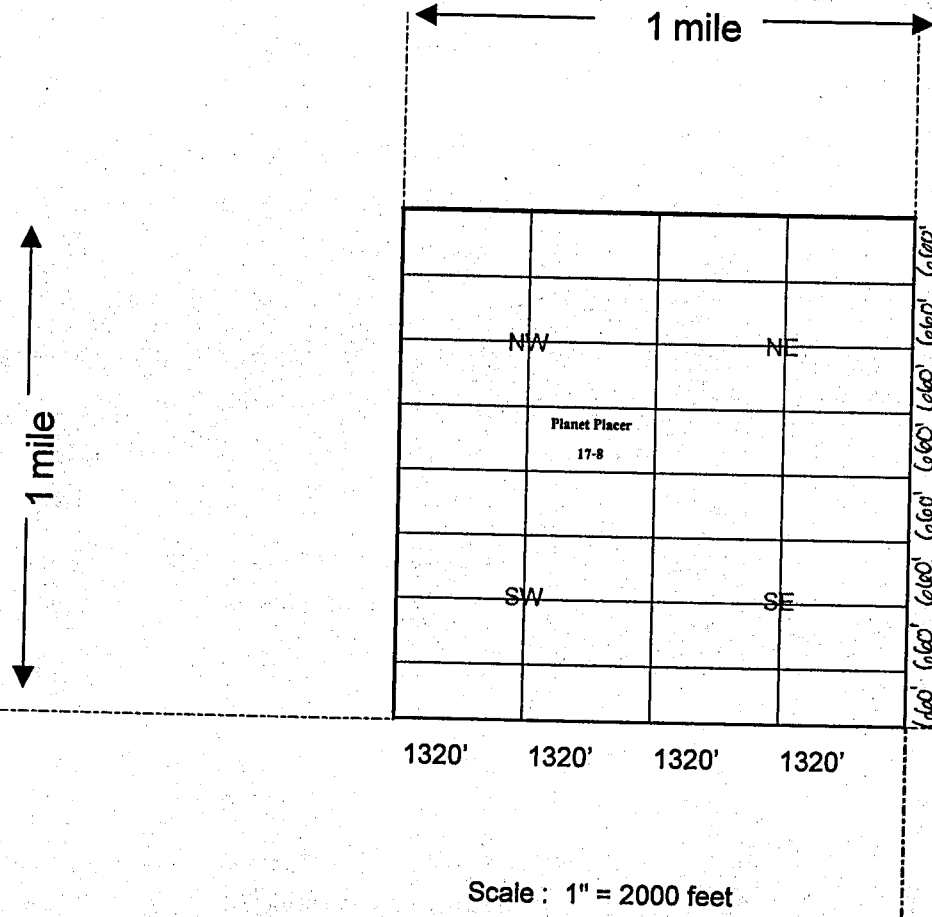
AM0428119

When Recorded Return Docur to:

GOLDEN PLANET VENTURES, LLC
Post Office Box 292
Lake Havasu City, AZ 86405-0292

MINING CLAIM MAP

Lode () Placer (x)
Millsite ()
Tunnelsite ()



RECEIVED
SILVER STATE OFFICE
MORRIS, ARIZONA
2014 APR 23 4:11:59

AM0428119+

1. The above map depicts the Planet Placer 17-8 mining claim, which is located in Section 30, Township 16 North, Range 19 West, Gila Salt River Base and Meridian, Mohave County, Arizona showing the course and distance to a public land survey monument or to a prominent natural object.
2. The type of corner and location monuments used are as follows: Rebar and PVC 1 1/2" x 4"
3. The bearings and distances in degrees and feet between claim corners are as depicted on the map.
4. If the claim is a placer or millsite claim conforming to the public land survey, the legal description of the claim is S/2SE/4NW/4 of Section 30, Township 16 North, Range 19 West, Gila Salt River Base and Meridian, Mohave County, Arizona.

When Recorded Return Document to:

GOLDEN PLANET VENTURES, LLC
Post Office Box 292
Lake Havasu City, AZ 86405-0292


LOCATION NOTICE FOR PLACER MINING CLAIM

NOTICE IS HEREBY GIVEN that the Planet Placer 18-2

claim has been located by Golden Planet Ventures, LLC

whose current mailing address is Post Office Box 292

Lake Havasu City, AZ 86405-0292



The general course of this claim is East to West and it is situated in Mohave County, Arizona.

This claim is 1,320 feet in length and 660 feet in width. This claim runs from the location monument located at the Northeast corner of the claim on which this location notice is posted, 1,320 feet in a Westerly direction to the Northwest corner, 660 feet in a Southerly direction to the Southwest corner, 1,320 feet in a Easterly direction to the Southeast corner and 660 feet in a Northerly direction to the Northeast corner.

This claim is marked by four monuments, one at each corner of the claim.

The location monument on which this notice is posted is situated within Section 30, Township 16 North, Range 19 West, Gila Salt River Base and Meridian, Arizona.

This claim encompasses the following legal subdivision: N/2NE/4NE/4 of Section 30, Township 16 North, Range 19 West, Gila Salt River Base and Meridian, Arizona.

The locality of this claim with reference to some natural object or permanent monument and additional information (if any) concerning its locality is as follows: Located By Legal Subdivision As Described Above.

A map, plat or sketch is attached hereto containing the information pursuant to A.R.S. § 27-203.

DATED AND POSTED on the ground this 21st day of April, 2014.

LOCATOR (s) SIGNATURE Laurie Hansen Anderson AGENT

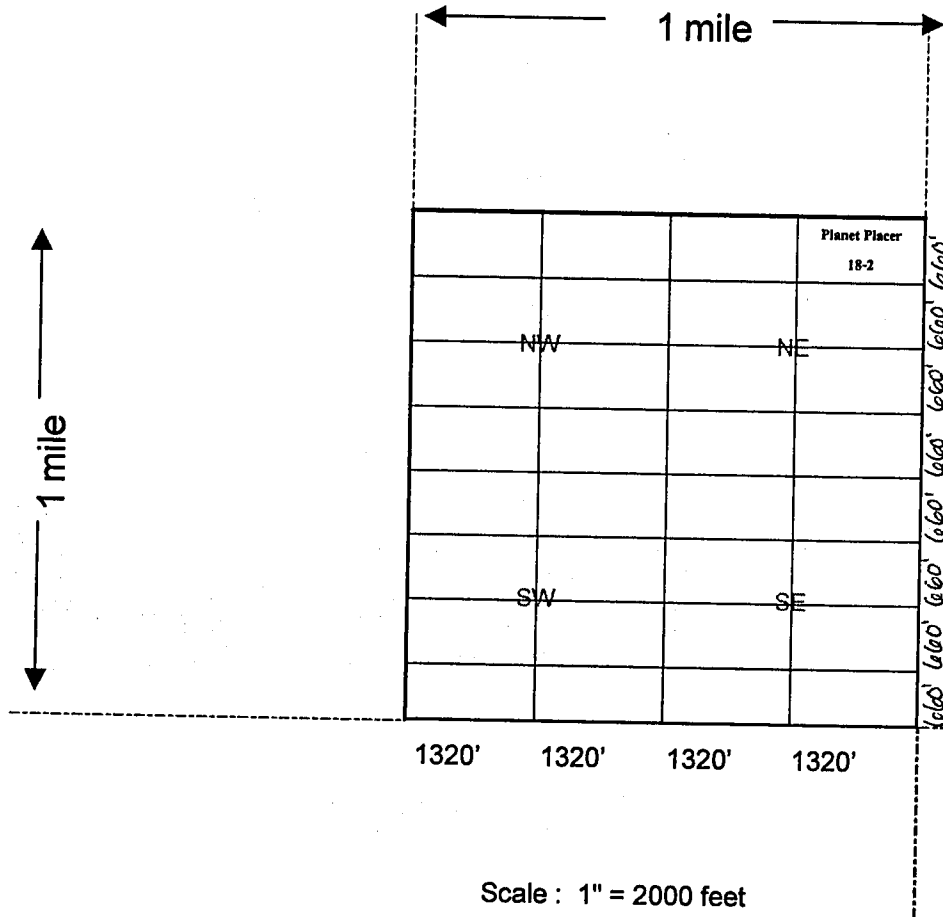
AMC428120

When Recorded Return Document to:

GOLDEN PLANET VENTURES, LLC
Post Office Box 292
Lake Havasu City, AZ 86405-0292

MINING CLAIM MAP

Lode () Placer (x)
Millsite ()
Tunnelsite ()



RECEIVED
BLM AZ DISTRICT OFFICE
MAY 29 7 11 38
TUBAC, ARIZONA

AMC 428120

1. The above map depicts the Planet Placer 18-2 mining claim, which is located in Section 30, Township 16 North, Range 19 West, Gila Salt River Base and Meridian, Mohave County, Arizona showing the course and distance to a public land survey monument or to a prominent natural object.
2. The type of corner and location monuments used are as follows: Rebar and PVC 1 1/2" x 4'
3. The bearings and distances in degrees and feet between claim corners are as depicted on the map.
4. If the claim is a placer or millsite claim conforming to the public land survey, the legal description of the claim is N/2NE/4NE/4 of Section 30, Township 16 North, Range 19 West, Gila Salt River Base and Meridian, Mohave County, Arizona.

When Recorded Return Document to:

GOLDEN PLANET VENTURES, LLC
Post Office Box 292
Lake Havasu City, AZ 86405-0292


LOCATION NOTICE FOR PLACER MINING CLAIM

NOTICE IS HEREBY GIVEN that the Planet Placer 18-3

claim has been located by Golden Planet Ventures, LLC

whose current mailing address is Post Office Box 292

Lake Havasu City, AZ 86405-0292



The general course of this claim is East to West and it is situated in Mohave County, Arizona.

This claim is 1,320 feet in length and 660 feet in width. This claim runs from the location monument located at the Northeast corner of the claim on which this location notice is posted, 1,320 feet in a Westerly direction to the Northwest corner, 660 feet in a Southerly direction to the Southwest corner, 1,320 feet in a Easterly direction to the Southeast corner and 660 feet in a Northerly direction to the Northeast corner.

This claim is marked by four monuments, one at each corner of the claim.

The location monument on which this notice is posted is situated within Section 30, Township 16 North, Range 19 West, Gila Salt River Base and Meridian, Arizona.

This claim encompasses the following legal subdivision: S/2NW/4NE/4 of Section 30, Township 16 North, Range 19 West, Gila Salt River Base and Meridian, Arizona.

The locality of this claim with reference to some natural object or permanent monument and additional information (if any) concerning its locality is as follows: Located By Legal Subdivision As Described Above.

A map, plat or sketch is attached hereto containing the information pursuant to A.R.S. § 27-203.

DATED AND POSTED on the ground this 21st day of April, 2014.

LOCATOR (s) SIGNATURE Laurel Johnson Anderson AGENT

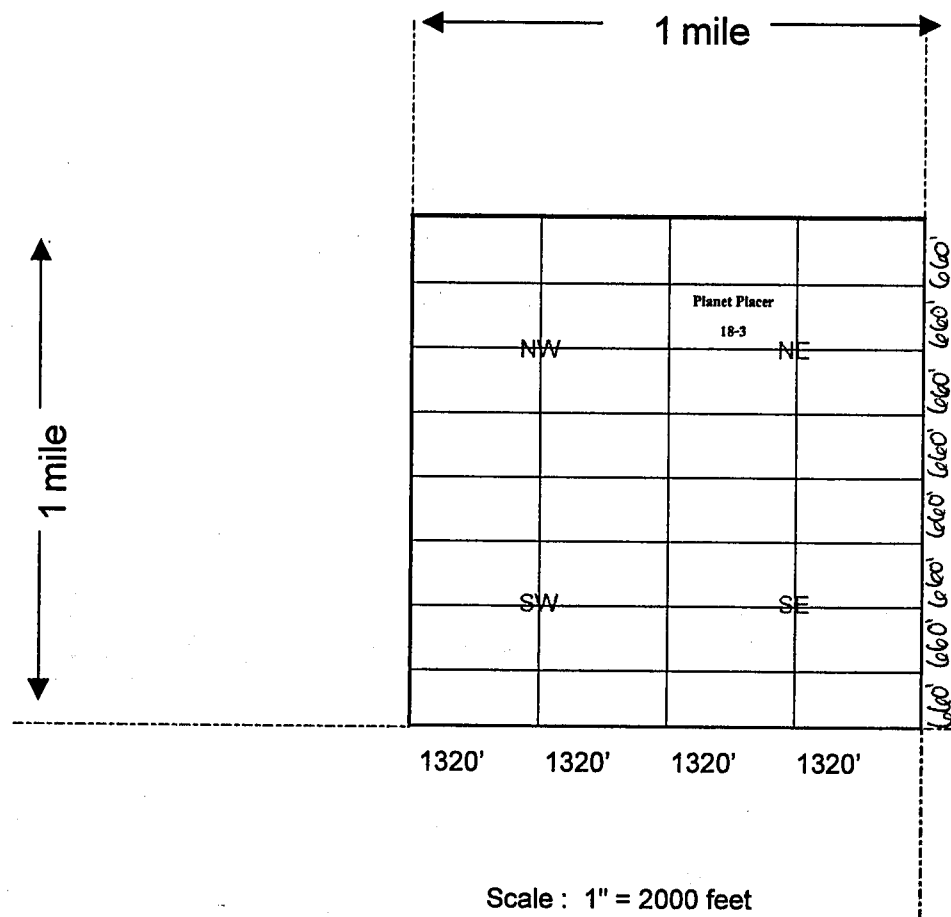
AMC 4281211

When Recorded Return Docum \Rightarrow :

GOLDEN PLANET VENTURES, LLC
Post Office Box 292
Lake Havasu City, AZ 86405-0292

MINING CLAIM MAP

Lode () Placer (x)
Millsite ()
Tunnelsite ()



Scale : 1" = 2000 feet

1. The above map depicts the Planet Placer 18-3 mining claim, which is located in Section 30, Township 16 North, Range 19 West, Gila Salt River Base and Meridian, Mohave County, Arizona showing the course and distance to a public land survey monument or to a prominent natural object.

2. The type of corner and location monuments used are as follows: Rebar and PVC 1 1/2" x 4'

3. The bearings and distances in degrees and feet between claim corners are as depicted on the map.

4. If the claim is a placer or millsite claim conforming to the public land survey, the legal description of the claim is S/2NW/4NE/4 of Section 30, Township 16 North, Range 19 West, Gila Salt River Base and Meridian, Mohave County, Arizona.

When Recorded Return Document to:

GOLDEN PLANET VENTURES, LLC
Post Office Box 292
Lake Havasu City, AZ 86405-0292


LOCATION NOTICE FOR PLACER MINING CLAIM

NOTICE IS HEREBY GIVEN that the Planet Placer 18-4

claim has been located by Golden Planet Ventures, LLC

whose current mailing address is Post Office Box 292

Lake Havasu City, AZ 86405-0292



The general course of this claim is East to West and it is situated in Mohave County, Arizona.

This claim is 1,320 feet in length and 660 feet in width. This claim runs from the location monument located at the Northeast corner of the claim on which this location notice is posted,

1,320 feet in a Westerly direction to the Northwest corner, 660 feet in a Southerly direction to the Southwest corner, 1,320 feet in a Easterly direction to the Southeast corner and 660 feet in a Northerly direction to the Northeast corner.

This claim is marked by four monuments, one at each corner of the claim.

The location monument on which this notice is posted is situated within Section 30, Township 16 North, Range 19 West, Gila Salt River Base and Meridian, Arizona.

This claim encompasses the following legal subdivision: S/2NE/4NE/4 of Section 30, Township 16 North, Range 19 West, Gila Salt River Base and Meridian, Arizona.

The locality of this claim with reference to some natural object or permanent monument and additional information (if any) concerning its locality is as follows: Located By Legal Subdivision As Described Above.

A map, plat or sketch is attached hereto containing the information pursuant to A.R.S. § 27-203.

DATED AND POSTED on the ground this 21st day of April, 20 14.

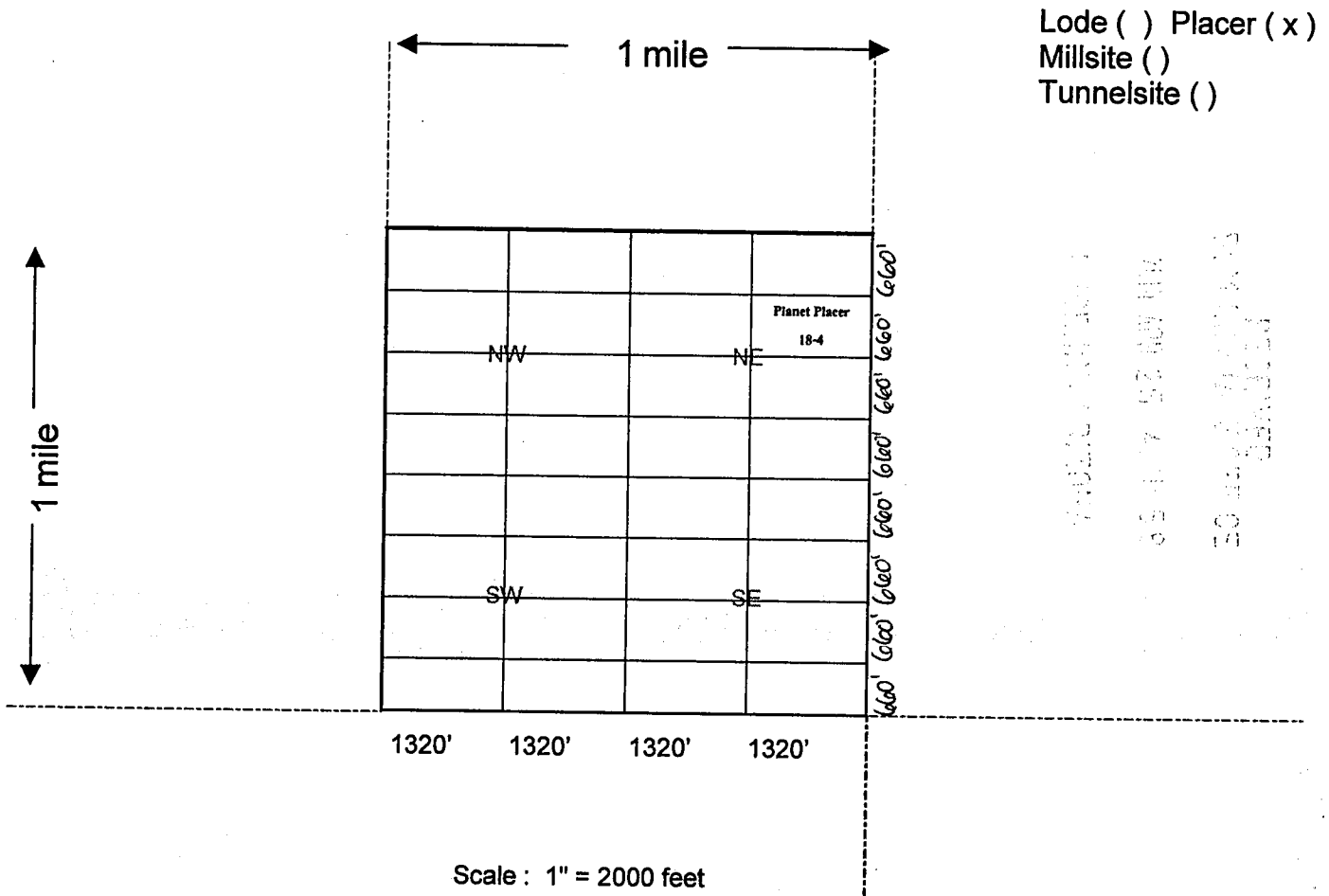
LOCATOR (s) SIGNATURE Laurel Anderson AGENT

ANCHOR 20122

When Recorded Return Document:

GOLDEN PLANET VENTURES, LLC
Post Office Box 292
Lake Havasu City, AZ 86405-0292

MINING CLAIM MAP



1. The above map depicts the Planet Placer 18-4 mining claim, which is located in Section 30, Township 16 North, Range 19 West, Gila Salt River Base and Meridian, Mohave County, Arizona showing the course and distance to a public land survey monument or to a prominent natural object.

2. The type of corner and location monuments used are as follows: Rebar and PVC 1 1/2" x 4'

3. The bearings and distances in degrees and feet between claim corners are as depicted on the map.

4. If the claim is a placer or millsite claim conforming to the public land survey, the legal description of the claim is S/2NE/4NE/4 of Section 30, Township 16 North, Range 19 West, Gila Salt River Base and Meridian, Mohave County, Arizona.

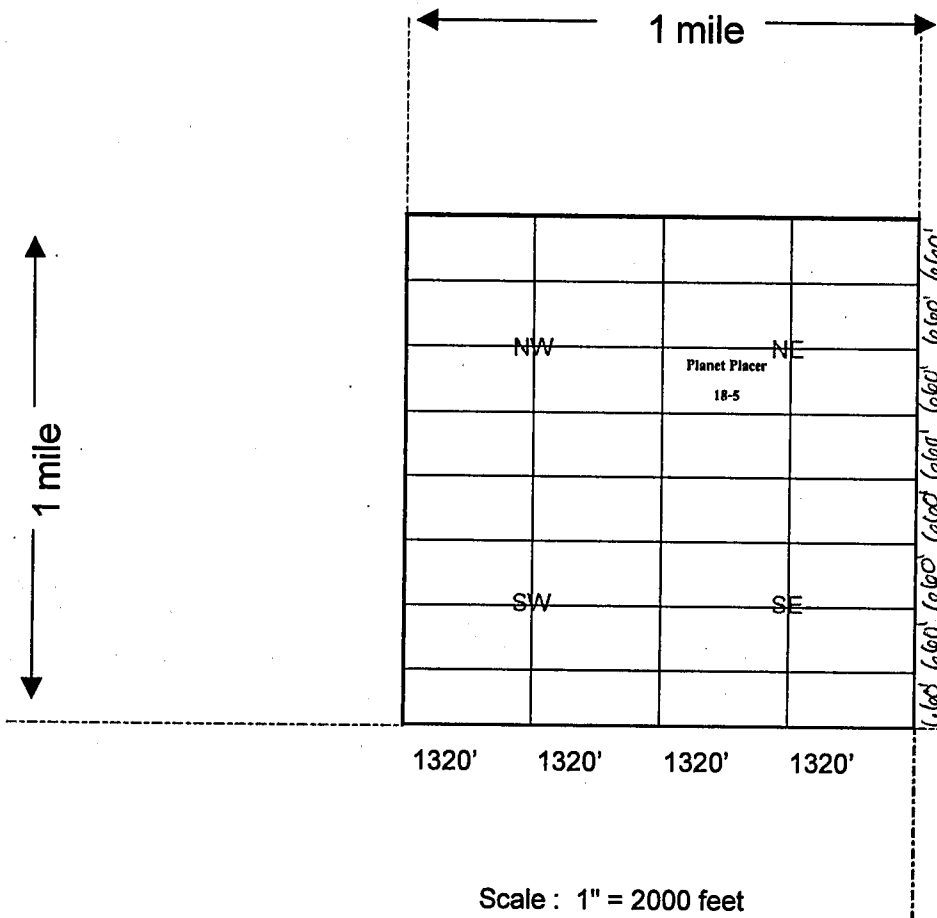
AM04281221

When Recorded Return Document:

GOLDEN PLANET VENTURES, LLC
Post Office Box 292
Lake Havasu City, AZ 86405-0292

MINING CLAIM MAP

Lode () Placer (x)
Millsite ()
Tunnelsite ()



RECEIVED
 COUNTY CLERK
 MOHAVE COUNTY, ARIZONA
 JAN 25 4 11 33

AMO 428123

1. The above map depicts the Planet Placer 18-5 mining claim, which is located in Section 30, Township 16 North, Range 19 West, Gila Salt River Base and Meridian, Mohave County, Arizona showing the course and distance to a public land survey monument or to a prominent natural object.

2. The type of corner and location monuments used are as follows: Rebar and PVC 1 1/2" x 4'

3. The bearings and distances in degrees and feet between claim corners are as depicted on the map.

4. If the claim is a placer or millsite claim conforming to the public land survey, the legal description of the claim is N/2SW/4NE/4 of Section 30, Township 16 North, Range 19 West, Gila Salt River Base and Meridian, Mohave County, Arizona.

When Recorded Return Document to:

GOLDEN PLANET VENTURES, LLC
Post Office Box 292
Lake Havasu City, AZ 86405-0292


LOCATION NOTICE FOR PLACER MINING CLAIM

NOTICE IS HEREBY GIVEN that the Planet Placer 18-6

claim has been located by Golden Planet Ventures, LLC

whose current mailing address is Post Office Box 292

Lake Havasu City, AZ 86405-0292



The general course of this claim is East to West and it is situated in Mohave County, Arizona.

This claim is 1,320 feet in length and 660 feet in width. This claim runs from the location monument located at the Northeast corner of the claim on which this location notice is posted, 1,320 feet in a Westerly direction to the Northwest corner, 660 feet in a Southerly direction to the Southwest corner, 1,320 feet in a Easterly direction to the Southeast corner and 660 feet in a Northerly direction to the Northeast corner.

This claim is marked by four monuments, one at each corner of the claim.

The location monument on which this notice is posted is situated within Section 30, Township 16 North, Range 19 West, Gila Salt River Base and Meridian, Arizona.

This claim encompasses the following legal subdivision: N/2SE/4NE/4 of Section 30, Township 16 North, Range 19 West, Gila Salt River Base and Meridian, Arizona.

The locality of this claim with reference to some natural object or permanent monument and additional information (if any) concerning its locality is as follows: Located By Legal Subdivision As Described Above.

A map, plat or sketch is attached hereto containing the information pursuant to A.R.S. § 27-203.

DATED AND POSTED on the ground this 21st day of April, 20 14.

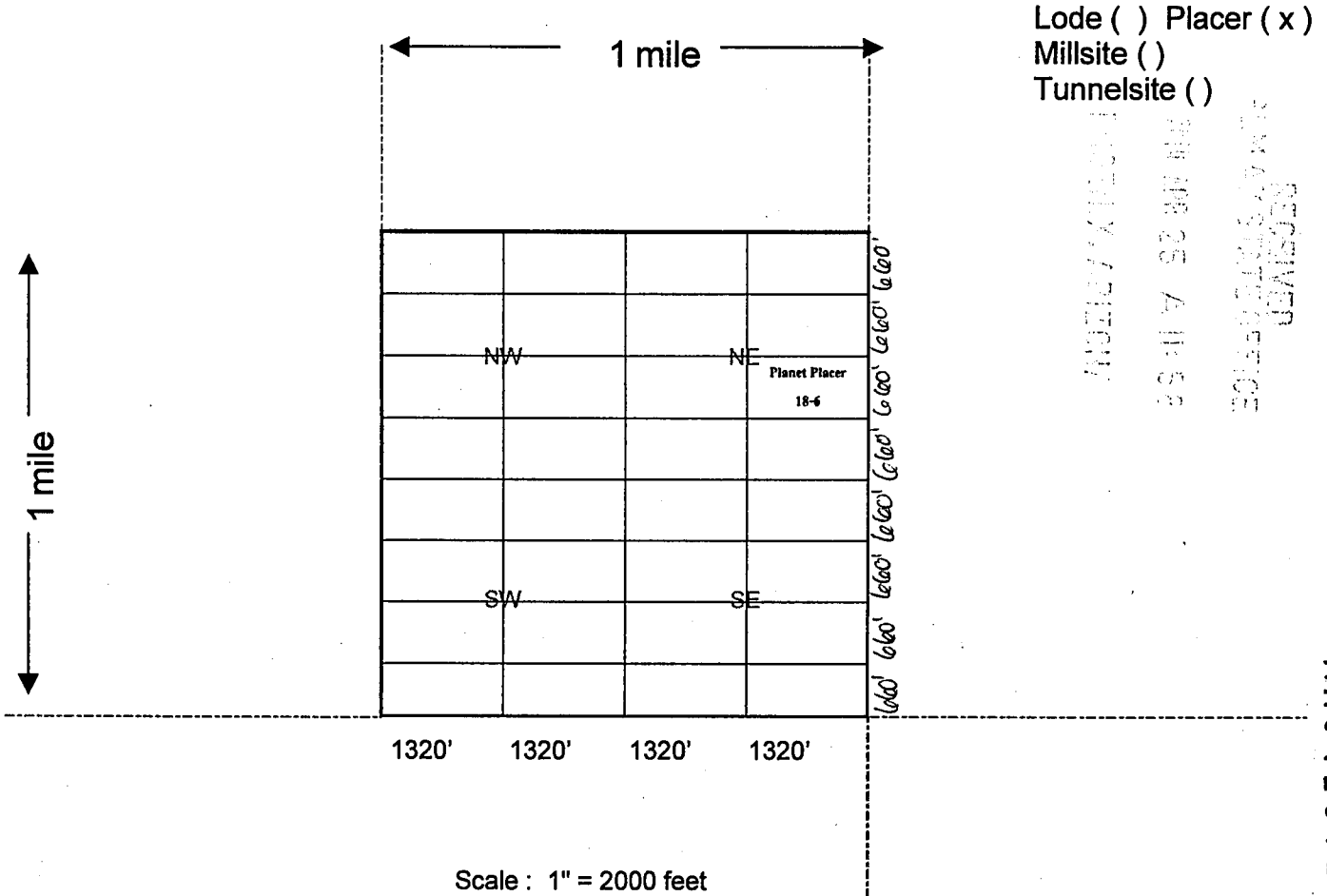
LOCATOR (s) SIGNATURE Laurie Hansen Anderson AGENT

AM0128124

When Recorded Return Document:

GOLDEN PLANET VENTURES, LLC
Post Office Box 292
Lake Havasu City, AZ 86405-0292

MINING CLAIM MAP



1. The above map depicts the Planet Placer 18-6 mining claim, which is located in Section 30, Township 16 North, Range 19 West, Gila Salt River Base and Meridian, Mohave County, Arizona showing the course and distance to a public land survey monument or to a prominent natural object.

2. The type of corner and location monuments used are as follows: Rebar and PVC 1 1/2" x 4'

3. The bearings and distances in degrees and feet between claim corners are as depicted on the map.

4. If the claim is a placer or millsite claim conforming to the public land survey, the legal description of the claim is N/2SE/4NE/4 of Section 30, Township 16 North, Range 19 West, Gila Salt River Base and Meridian, Mohave County, Arizona.

When Recorded Return Document to:

GOLDEN PLANET VENTURES, LLC
Post Office Box 292
Lake Havasu City, AZ 86405-0292


LOCATION NOTICE FOR PLACER MINING CLAIM

NOTICE IS HEREBY GIVEN that the Planet Placer 18-7

claim has been located by Golden Planet Ventures, LLC

whose current mailing address is Post Office Box 292

Lake Havasu City, AZ 86405-0292



The general course of this claim is East to West and it is situated in Mohave County, Arizona.

This claim is 1,320 feet in length and 660 feet in width. This claim runs from the location monument located at the Northeast corner of the claim on which this location notice is posted, 1,320 feet in a Westerly direction to the Northwest corner, 660 feet in a Southerly direction to the Southwest corner, 1,320 feet in a Easterly direction to the Southeast corner and 660 feet in a Northerly direction to the Northeast corner.

This claim is marked by four monuments, one at each corner of the claim.

The location monument on which this notice is posted is situated within Section 30, Township 16 North, Range 19 West, Gila Salt River Base and Meridian, Arizona.

This claim encompasses the following legal subdivision: S/2SW/4NE/4 of Section 30, Township 16 North, Range 19 West, Gila Salt River Base and Meridian, Arizona.

The locality of this claim with reference to some natural object or permanent monument and additional information (if any) concerning its locality is as follows: Located By Legal Subdivision As Described Above.

A map, plat or sketch is attached hereto containing the information pursuant to A.R.S. § 27-203.

DATED AND POSTED on the ground, this 21st day of April, 2014.

LOCATOR (s) SIGNATURE Laurel Jensen Anderson AGENT

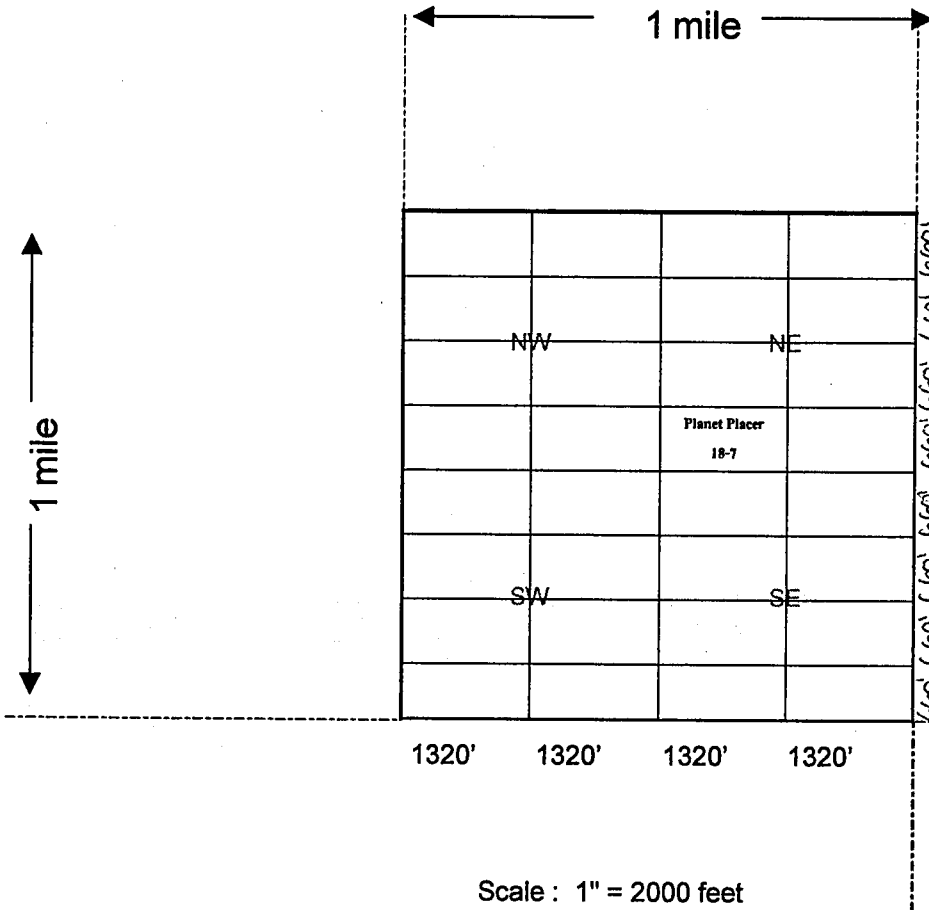
AR0428128

When Recorded Return Document:

GOLDEN PLANET VENTURES, LLC
Post Office Box 292
Lake Havasu City, AZ 86405-0292

MINING CLAIM MAP

Lode () Placer (x)
Millsite ()
Tunnelsite ()



RECEIVED
GILBERT COUNTY CLERK
MAY 25 2010

AMC 428128

1. The above map depicts the Planet Placer 18-7 mining claim, which is located in Section 30, Township 16 North, Range 19 West, Gila Salt River Base and Meridian, Mohave County, Arizona showing the course and distance to a public land survey monument or to a prominent natural object.

2. The type of corner and location monuments used are as follows: Rebar and PVC 1 1/2" x 4'


3. The bearings and distances in degrees and feet between claim corners are as depicted on the map.

4. If the claim is a placer or millsite claim conforming to the public land survey, the legal description of the claim is S/2SW/4NE/4 of Section 30, Township 16 North, Range 19 West, Gila Salt River Base and Meridian, Mohave County, Arizona.

When Recorded Return Document to:
GOLDEN PLANET VENTURES, LLC
Post Office Box 292
Lake Havasu City, AZ 86405-0292

LOCATION NOTICE FOR PLACER MINING CLAIM

NOTICE IS HEREBY GIVEN that the Planet Placer 18-8
claim has been located by Golden Planet Ventures, LLC
whose current mailing address is Post Office Box 292
Lake Havasu City, AZ 86405-0292



The general course of this claim is East to West and it is situated in Mohave County, Arizona.

This claim is 1,320 feet in length and 660 feet in width. This claim runs from the location monument located at the Northeast corner of the claim on which this location notice is posted, 1,320 feet in a Westerly direction to the Northwest corner, 660 feet in a Southerly direction to the Southwest corner, 1,320 feet in a Easterly direction to the Southeast corner and 660 feet in a Northerly direction to the Northeast corner.

This claim is marked by four monuments, one at each corner of the claim.

The location monument on which this notice is posted is situated within Section 30, Township 16 North, Range 19 West, Gila Salt River Base and Meridian, Arizona.

This claim encompasses the following legal subdivision: S/2SE/4NE/4 of Section 30, Township 16 North, Range 19 West, Gila Salt River Base and Meridian, Arizona.

The locality of this claim with reference to some natural object or permanent monument and additional information (if any) concerning its locality is as follows: Located By Legal Subdivision As Described Above.

A map, plat or sketch is attached hereto containing the information pursuant to A.R.S. § 27-203.

DATED AND POSTED on the ground this 21st day of April, 20 14.

LOCATOR (s) SIGNATURE Laurie Hansen Anderson AGENT

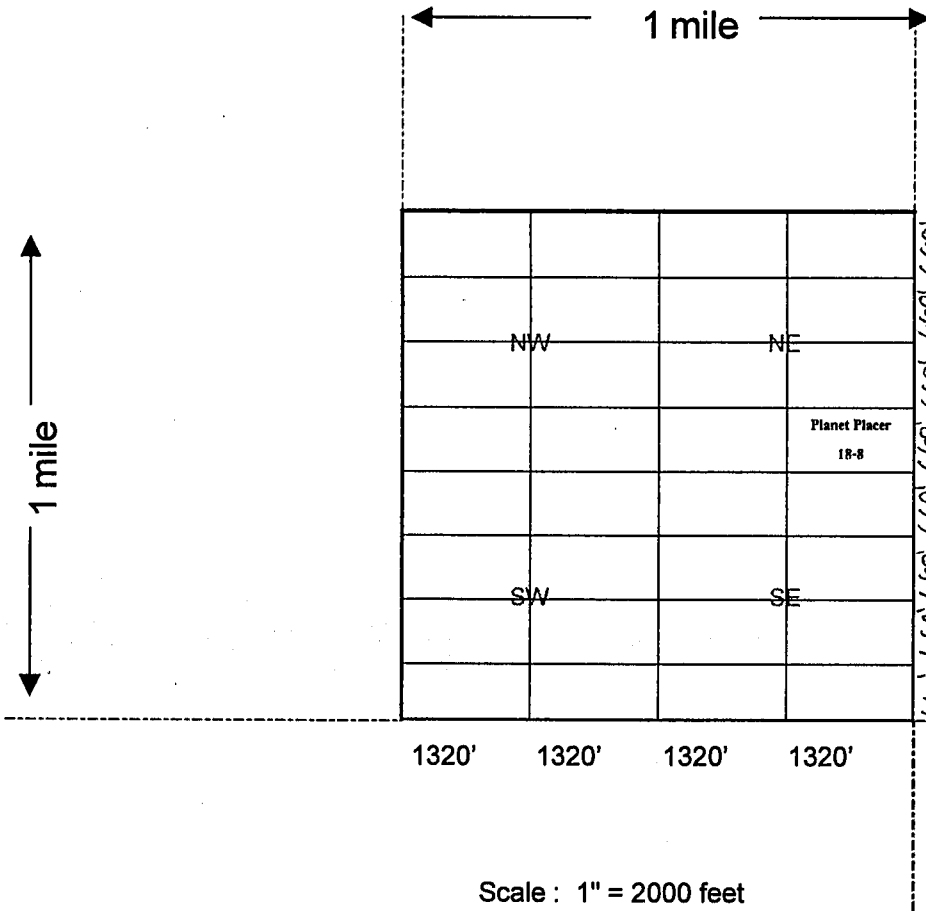
AM0428126

When Recorded Return Document #:

GOLDEN PLANET VENTURES, LLC
Post Office Box 292
Lake Havasu City, AZ 86405-0292

MINING CLAIM MAP

Lode () Placer (x)
Millsite ()
Tunnelsite ()



RECEIVED
MAY 25 2011 8:38
SUNNYVALE SERVICE

AM042812b

1. The above map depicts the Planet Placer 18-8 mining claim, which is located in Section 30, Township 16 North, Range 19 West, Gila Salt River Base and Meridian, Mohave County, Arizona showing the course and distance to a public land survey monument or to a prominent natural object.
2. The type of corner and location monuments used are as follows: Rebar and PVC 1 1/2" x 4'
3. The bearings and distances in degrees and feet between claim corners are as depicted on the map.
4. If the claim is a placer or millsite claim conforming to the public land survey, the legal description of the claim is S/2SE/4NE/4 of Section 30, Township 16 North, Range 19 West, Gila Salt River Base and Meridian, Mohave County, Arizona.

When Recorded Return Document to:

GOLDEN PLANET VENTURES, LLC
Post Office Box 292
Lake Havasu City, AZ 86405-0292


LOCATION NOTICE FOR PLACER MINING CLAIM

NOTICE IS HEREBY GIVEN that the Planet Placer 19-2

claim has been located by Golden Planet Ventures, LLC

whose current mailing address is Post Office Box 292

Lake Havasu City, AZ 86405-0292



The general course of this claim is East to West and it is situated in Mohave County, Arizona.

This claim is 1,320 feet in length and 660 feet in width. This claim runs from the location monument located at the Northeast corner of the claim on which this location notice is posted,

1,320 feet in a Westerly direction to the Northwest corner, 660 feet in a Southerly direction to the Southwest corner, 1,320 feet in a Easterly direction to the Southeast corner and 660 feet in a Northerly direction to the Northeast corner.

This claim is marked by four monuments, one at each corner of the claim.

The location monument on which this notice is posted is situated within

Section 30, Township 16 North, Range 19 West, Gila Salt River Base and Meridian, Arizona.

This claim encompasses the following legal subdivision: N/2NE/4SE/4 of

Section 30, Township 16 North, Range 19 West, Gila Salt River Base and Meridian, Arizona.

The locality of this claim with reference to some natural object or permanent monument and additional information (if any) concerning its locality is as follows: Located By Legal Subdivision As Described Above.

A map, plat or sketch is attached hereto containing the information pursuant to A.R.S. § 27-203.

DATED AND POSTED on the ground this 21st day of April, 20 14.

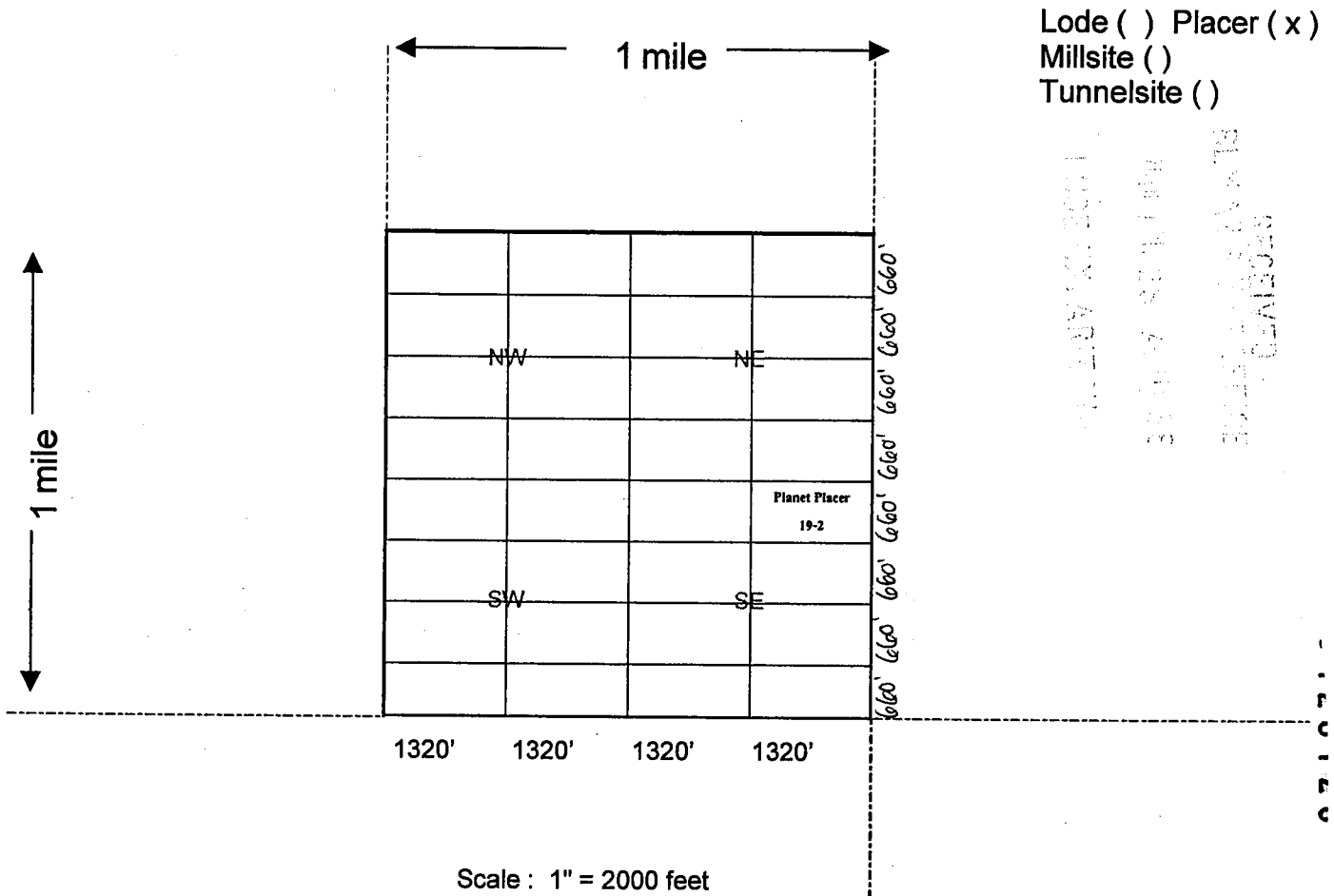
LOCATOR (S) SIGNATURE Laurie Hansen Anderson AGENT

AM04281271

When Recorded Return Document to:

GOLDEN PLANET VENTURES, LLC
Post Office Box 292
Lake Havasu City, AZ 86405-0292

MINING CLAIM MAP



Lode () Placer (x)
 Millsite ()
 Tunnelsite ()

RECEIVED
 MINE CLAIMS SECTION
 DEPARTMENT OF MINES
 TOLSON, ARIZONA

AM0428127

1. The above map depicts the Planet Placer 19-2 mining claim, which is located in Section 30, Township 16 North, Range 19 West, Gila Salt River Base and Meridian, Mohave County, Arizona showing the course and distance to a public land survey monument or to a prominent natural object.

2. The type of corner and location monuments used are as follows: Rebar and PVC 1 1/2" x 4'

3. The bearings and distances in degrees and feet between claim corners are as depicted on the map.

4. If the claim is a placer or millsite claim conforming to the public land survey, the legal description of the claim is N/2NE/4SE/4 of Section 30, Township 16 North, Range 19 West, Gila Salt River Base and Meridian, Mohave County, Arizona.


When Recorded Return Document to:

GOLDEN PLANET VENTURES, LLC
Post Office Box 292
Lake Havasu City, AZ 86405-0292

LOCATION NOTICE FOR PLACER MINING CLAIM

NOTICE IS HEREBY GIVEN that the Planet Placer 19-3

claim has been located by Golden Planet Ventures, LLC
whose current mailing address is Post Office Box 292
Lake Havasu City, AZ 86405-0292



The general course of this claim is East to West and it is situated in
Mohave County, Arizona.

This claim is 1,320 feet in length and 660 feet in width. This claim runs from the location
monument located at the Northeast corner of the claim on which this location notice is posted,
1,320 feet in a Westerly direction to the Northwest corner, 660 feet in a Southerly
direction to the Southwest corner, 1,320 feet in a Easterly direction to the
Southeast corner and 660 feet in a Northerly direction to the Northeast corner.

This claim is marked by four monuments, one at each corner of the claim.

The location monument on which this notice is posted is situated within
Section 30, Township 16 North, Range 19 West, Gila Salt River Base and Meridian, Arizona.

This claim encompasses the following legal subdivision: S/2NW/4SE/4 of
Section 30, Township 16 North, Range 19 West, Gila Salt River Base and Meridian, Arizona

The locality of this claim with reference to some natural object or permanent monument and additional
information (if any) concerning its locality is as follows: Located By Legal Subdivision As Described Above.

A map, plat or sketch is attached hereto containing the information pursuant to A.R.S. § 27-203.

DATED AND POSTED on the ground this 21st day of April, 20 14.

LOCATOR (s) SIGNATURE Laurence Peterson Anderson AGENT

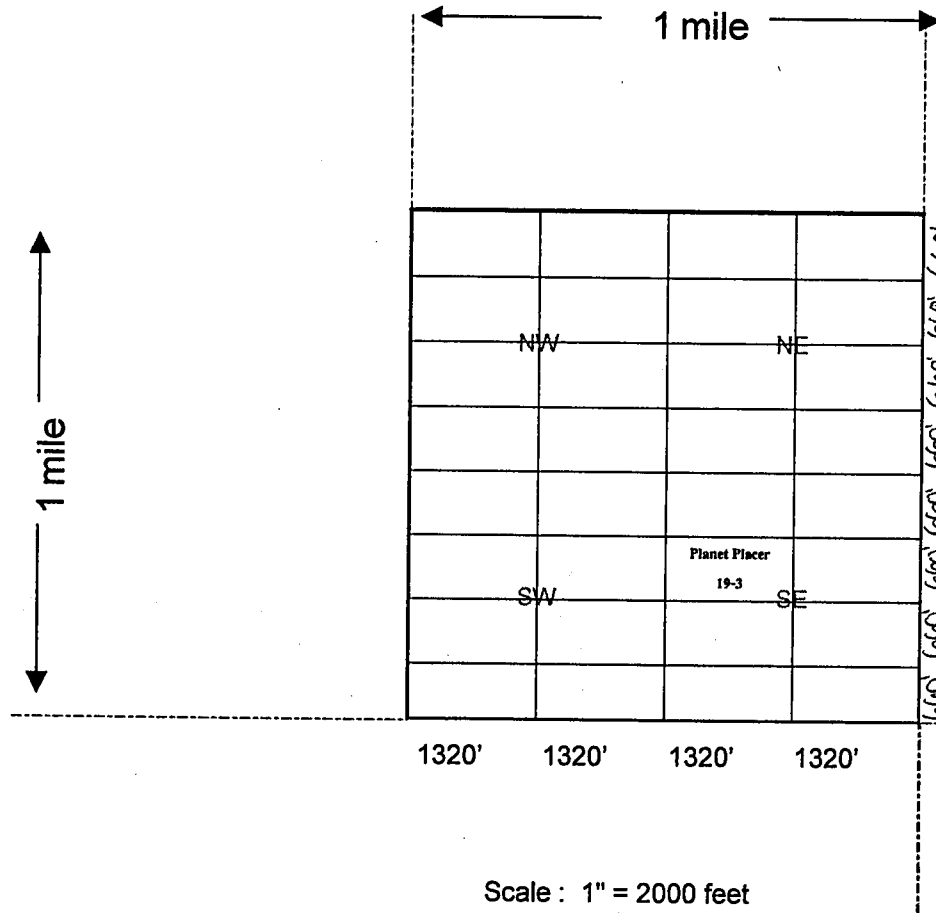
APR 21 2014

When Recorded Return Docum_____:

GOLDEN PLANET VENTURES, LLC
Post Office Box 292
Lake Havasu City, AZ 86405-0292

MINING CLAIM MAP

Lode () Placer (x)
Millsite ()
Tunnelsite ()



RECEIVED
 DEPT. OF REVENUE
 10/10/02
 10:00 AM

AMO 428128

1. The above map depicts the Planet Placer 19-3 mining claim, which is located in Section 30, Township 16 North, Range 19 West, Gila Salt River Base and Meridian, Mohave County, Arizona showing the course and distance to a public land survey monument or to a prominent natural object.

2. The type of corner and location monuments used are as follows: Rebar and PVC 1 1/2" x 4'


3. The bearings and distances in degrees and feet between claim corners are as depicted on the map.

4. If the claim is a placer or millsite claim conforming to the public land survey, the legal description of the claim is S/2NW/4SE/4 of Section 30, Township 16 North, Range 19 West, Gila Salt River Base and Meridian, Mohave County, Arizona.

When Recorded Return Document to:
GOLDEN PLANET VENTURES, LLC
Post Office Box 292
Lake Havasu City, AZ 86405-0292

LOCATION NOTICE FOR PLACER MINING CLAIM

NOTICE IS HEREBY GIVEN that the Planet Placer 19-4
claim has been located by Golden Planet Ventures, LLC
whose current mailing address is Post Office Box 292
Lake Havasu City, AZ 86405-0292



The general course of this claim is East to West and it is situated in
Mohave County, Arizona.

This claim is 1,320 feet in length and 660 feet in width. This claim runs from the location
monument located at the Northeast corner of the claim on which this location notice is posted,
1,320 feet in a Westerly direction to the Northwest corner, 660 feet in a Southerly
direction to the Southwest corner, 1,320 feet in a Easterly direction to the
Southeast corner and 660 feet in a Northerly direction to the Northeast corner.

This claim is marked by four monuments, one at each corner of the claim.

The location monument on which this notice is posted is situated within
Section 30, Township 16 North, Range 19 West, Gila Salt River Base and Meridian, Arizona.

This claim encompasses the following legal subdivision: S/2NE/4SE/4 of
Section 30, Township 16 North, Range 19 West, Gila Salt River Base and Meridian, Arizona.

The locality of this claim with reference to some natural object or permanent monument and additional
information (if any) concerning its locality is as follows: Located By Legal Subdivision As Described Above.

A map, plat or sketch is attached hereto containing the information pursuant to A.R.S. § 27-203.

DATED AND POSTED on the ground this 21st day of April, 20 14

LOCATOR (s) SIGNATURE Laura Benson Anderson AGENT

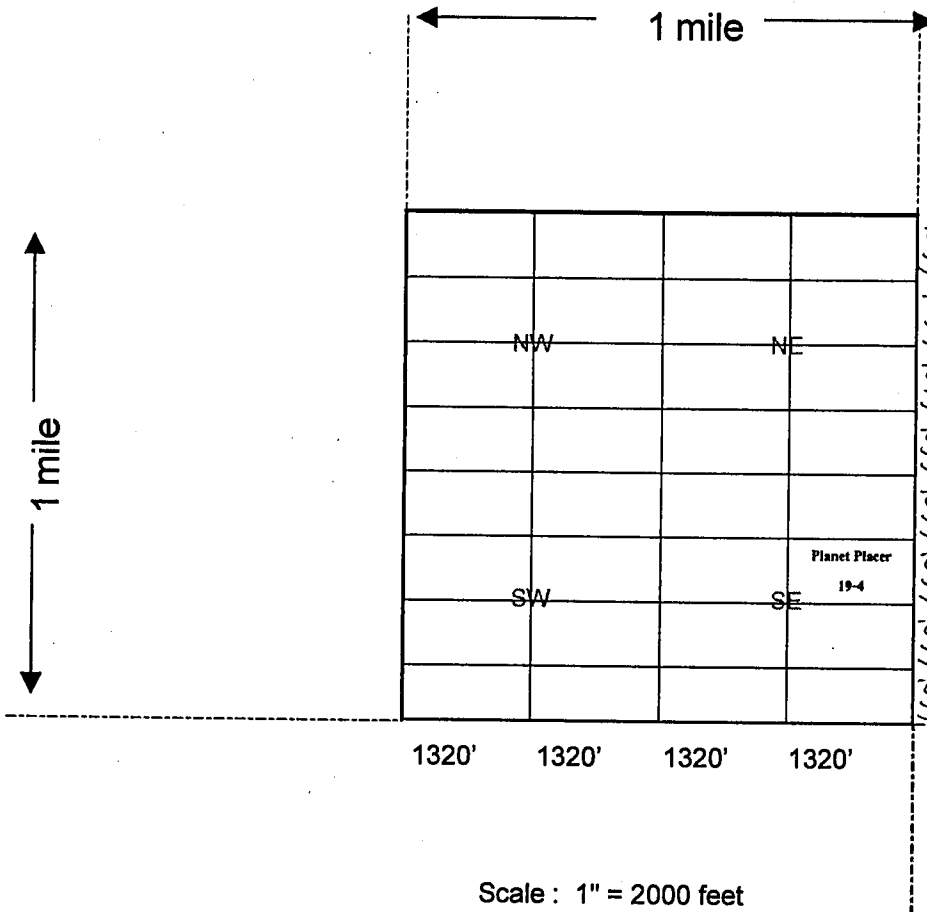
REC-1148
AMC428129

When Recorded Return Docum \Rightarrow :

GOLDEN PLANET VENTURES, LLC
Post Office Box 292
Lake Havasu City, AZ 86405-0292

MINING CLAIM MAP

Lode () Placer (x)
Millsite ()
Tunnelsite ()



COUNTY OF MOHAVE
 MAR 25 4 34 55
 COUNTY CLERK
 MOHAVE COUNTY, ARIZONA

1. The above map depicts the Planet Placer 19-4 mining claim, which is located in Section 30, Township 16 North, Range 19 West, Gila Salt River Base and Meridian, Mohave County, Arizona showing the course and distance to a public land survey monument or to a prominent natural object.

2. The type of corner and location monuments used are as follows: Rebar and PVC 1 1/2" x 4'

3. The bearings and distances in degrees and feet between claim corners are as depicted on the map.

4. If the claim is a placer or millsite claim conforming to the public land survey, the legal description of the claim is S/2NE/4SE/4 of Section 30, Township 16 North, Range 19 West, Gila Salt River Base and Meridian, Mohave County, Arizona.

AMC428129

When Recorded Return Document to:

GOLDEN PLANET VENTURES, LLC
Post Office Box 292
Lake Havasu City, AZ 86405-0292


LOCATION NOTICE FOR PLACER MINING CLAIM

NOTICE IS HEREBY GIVEN that the Planet Placer 19-5

claim has been located by Golden Planet Ventures, LLC

whose current mailing address is Post Office Box 292

Lake Havasu City, AZ 86405-0292



The general course of this claim is East to West and it is situated in Mohave County, Arizona.

This claim is 1,320 feet in length and 660 feet in width. This claim runs from the location monument located at the Northeast corner of the claim on which this location notice is posted, 1,320 feet in a Westerly direction to the Northwest corner, 660 feet in a Southerly direction to the Southwest corner, 1,320 feet in a Easterly direction to the Southeast corner and 660 feet in a Northerly direction to the Northeast corner.

This claim is marked by four monuments, one at each corner of the claim.

The location monument on which this notice is posted is situated within

Section 30, Township 16 North, Range 19 West, Gila Salt River Base and Meridian, Arizona.

This claim encompasses the following legal subdivision: N/2SW/4SE/4 of

Section 30, Township 16 North, Range 19 West, Gila Salt River Base and Meridian, Arizona.

The locality of this claim with reference to some natural object or permanent monument and additional information (if any) concerning its locality is as follows: Located By Legal Subdivision As Described Above.

A map, plat or sketch is attached hereto containing the information pursuant to A.R.S. § 27-203.

DATED AND POSTED on the ground this 21st day of April, 2014.

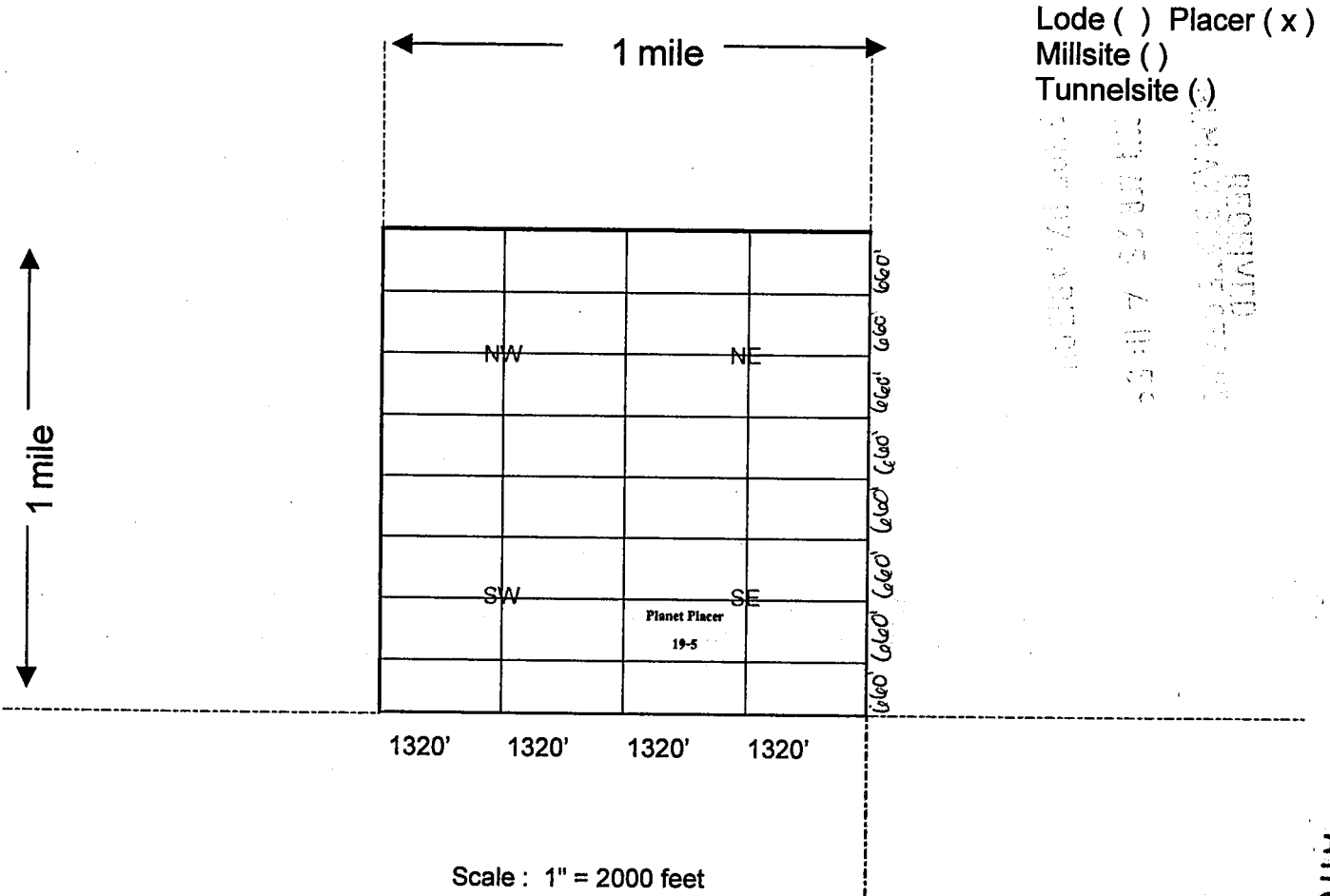
LOCATOR (s) SIGNATURE Mauree Peterson Anderson AGENT

AMC 428130

When Recorded Return Docum_____:

GOLDEN PLANET VENTURES, LLC
Post Office Box 292
Lake Havasu City, AZ 86405-0292

MINING CLAIM MAP



1. The above map depicts the Planet Placer 19-5 mining claim, which is located in Section 30, Township 16 North, Range 19 West, Gila Salt River Base and Meridian, Mohave County, Arizona showing the course and distance to a public land survey monument or to a prominent natural object.

2. The type of corner and location monuments used are as follows: Rebar and PVC 1 1/2" x 4'

3. The bearings and distances in degrees and feet between claim corners are as depicted on the map.

4. If the claim is a placer or millsite claim conforming to the public land survey, the legal description of the claim is N/2SW/4SE/4 of Section 30, Township 16 North, Range 19 West, Gila Salt River Base and Meridian, Mohave County, Arizona.

ANCH 28130

When Recorded Return Document to:

GOLDEN PLANET VENTURES, LLC
Post Office Box 292
Lake Havasu City, AZ 86405-0292


LOCATION NOTICE FOR PLACER MINING CLAIM

NOTICE IS HEREBY GIVEN that the Planet Placer 19-6

claim has been located by Golden Planet Ventures, LLC

whose current mailing address is Post Office Box 292

Lake Havasu City, AZ 86405-0292



The general course of this claim is East to West and it is situated in Mohave County, Arizona.

This claim is 1,320 feet in length and 660 feet in width. This claim runs from the location monument located at the Northeast corner of the claim on which this location notice is posted, 1,320 feet in a Westerly direction to the Northwest corner, 660 feet in a Southerly direction to the Southwest corner, 1,320 feet in a Easterly direction to the Southeast corner and 660 feet in a Northerly direction to the Northeast corner.

This claim is marked by four monuments, one at each corner of the claim.

The location monument on which this notice is posted is situated within Section 30, Township 16 North, Range 19 West, Gila Salt River Base and Meridian, Arizona.

This claim encompasses the following legal subdivision: N/2SE/4SE/4 of Section 30, Township 16 North, Range 19 West, Gila Salt River Base and Meridian, Arizona.

The locality of this claim with reference to some natural object or permanent monument and additional information (if any) concerning its locality is as follows: Located By Legal Subdivision As Described Above.

A map, plat or sketch is attached hereto containing the information pursuant to A.R.S. § 27-203.

DATED AND POSTED on the ground this 21st day of April, 20 14.

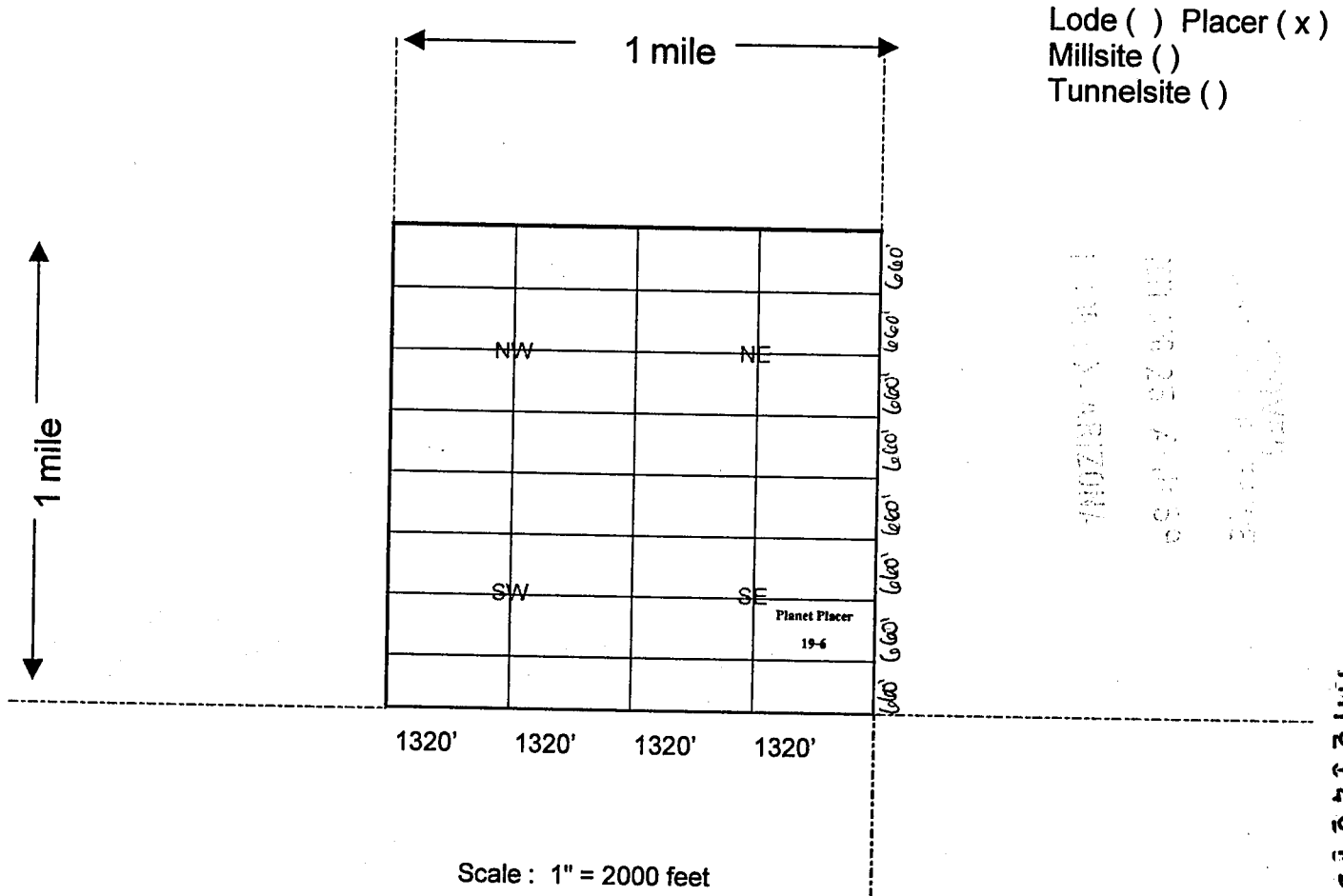
LOCATOR (S) SIGNATURE Laurie Hansen Anderson AGENT

AM04281311

When Recorded Return Document:

GOLDEN PLANET VENTURES, LLC
Post Office Box 292
Lake Havasu City, AZ 86405-0292

MINING CLAIM MAP



RECORDED
2011.06.25 4:41:50
MILLSITE

AMC 428131

1. The above map depicts the Planet Placer 19-6 mining claim, which is located in Section 30, Township 16 North, Range 19 West, Gila Salt River Base and Meridian, Mohave County, Arizona showing the course and distance to a public land survey monument or to a prominent natural object.
2. The type of corner and location monuments used are as follows: Rebar and PVC 1 1/2" x 4'
3. The bearings and distances in degrees and feet between claim corners are as depicted on the map.
4. If the claim is a placer or millsite claim conforming to the public land survey, the legal description of the claim is N/2SE/4SE/4 of Section 30, Township 16 North, Range 19 West, Gila Salt River Base and Meridian, Mohave County, Arizona.

When Recorded Return Document to:

GOLDEN PLANET VENTURES, LLC
Post Office Box 292
Lake Havasu City, AZ 86405-0292


LOCATION NOTICE FOR PLACER MINING CLAIM

NOTICE IS HEREBY GIVEN that the Planet Placer 19-7

claim has been located by Golden Planet Ventures, LLC

whose current mailing address is Post Office Box 292

Lake Havasu City, AZ 86405-0292



The general course of this claim is East to West and it is situated in Mohave County, Arizona.

This claim is 1,320 feet in length and 660 feet in width. This claim runs from the location monument located at the Northeast corner of the claim on which this location notice is posted, 1,320 feet in a Westerly direction to the Northwest corner, 660 feet in a Southerly direction to the Southwest corner, 1,320 feet in a Easterly direction to the Southeast corner and 660 feet in a Northerly direction to the Northeast corner.

This claim is marked by four monuments, one at each corner of the claim.

The location monument on which this notice is posted is situated within Section 30, Township 16 North, Range 19 West, Gila Salt River Base and Meridian, Arizona.

This claim encompasses the following legal subdivision: S/2SW/4SE/4 of Section 30, Township 16 North, Range 19 West, Gila Salt River Base and Meridian, Arizona.

The locality of this claim with reference to some natural object or permanent monument and additional information (if any) concerning its locality is as follows: Located By Legal Subdivision As Described Above.

A map, plat or sketch is attached hereto containing the information pursuant to A.R.S. § 27-203.

DATED AND POSTED on the ground this 21st day of April, 2014.

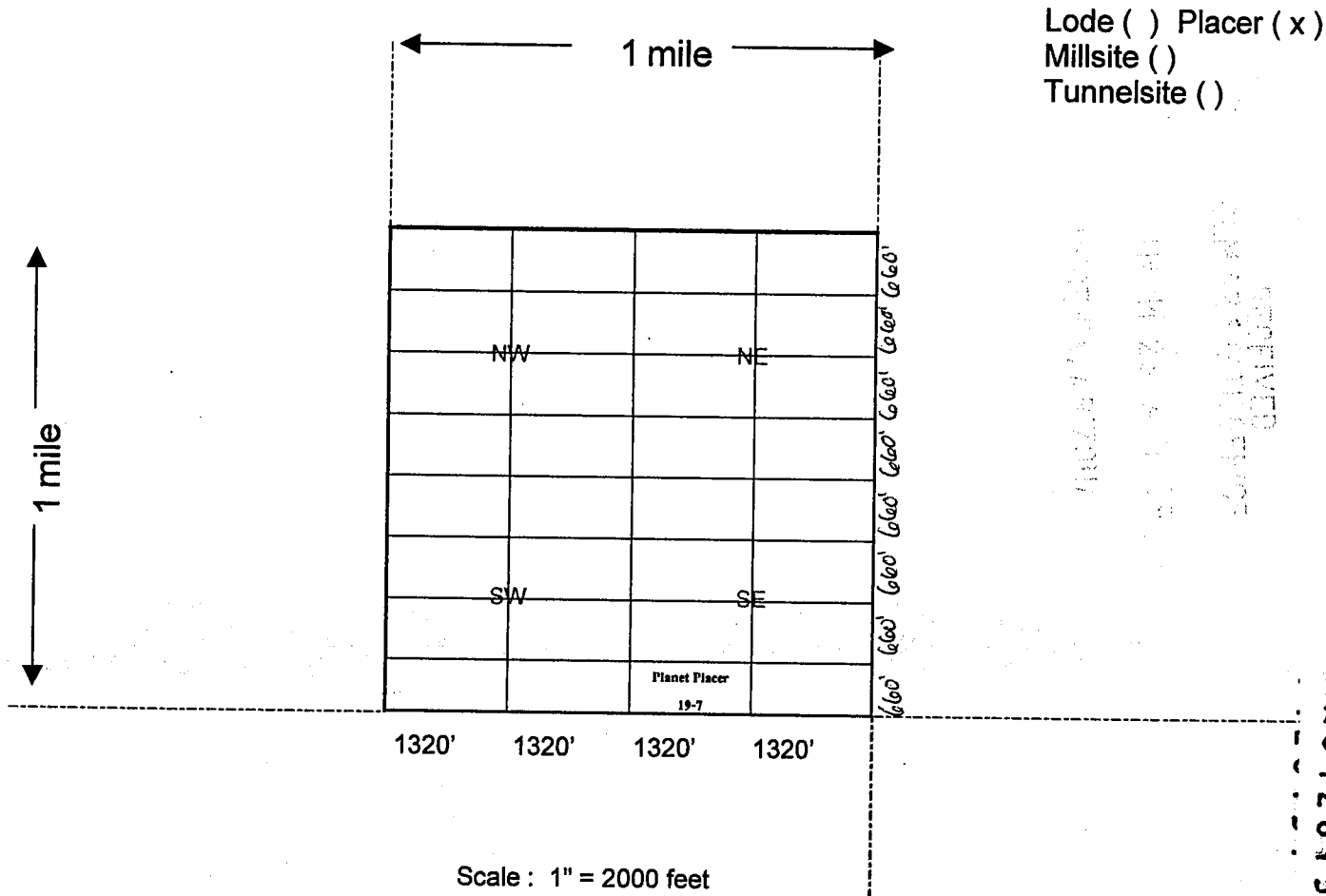
LOCATOR (s) SIGNATURE [Signature] AGENT

AMC428132

When Recorded Return Document:

GOLDEN PLANET VENTURES, LLC
Post Office Box 292
Lake Havasu City, AZ 86405-0292

MINING CLAIM MAP



1. The above map depicts the Planet Placer 19-7 mining claim, which is located in Section 30, Township 16 North, Range 19 West, Gila Salt River Base and Meridian, Mohave County, Arizona showing the course and distance to a public land survey monument or to a prominent natural object.
2. The type of corner and location monuments used are as follows: Rebar and PVC 1 1/2" x 4'
3. The bearings and distances in degrees and feet between claim corners are as depicted on the map.
4. If the claim is a placer or millsite claim conforming to the public land survey, the legal description of the claim is S/2SW/4SE/4 of Section 30, Township 16 North, Range 19 West, Gila Salt River Base and Meridian, Mohave County, Arizona.

AM0428132

When Recorded Return Document is returned to:

GOLDEN PLANET VENTURES, LLC
Post Office Box 292
Lake Havasu City, AZ 86405-0292


LOCATION NOTICE FOR PLACER MINING CLAIM

NOTICE IS HEREBY GIVEN that the Planet Placer 19-8

claim has been located by Golden Planet Ventures, LLC

whose current mailing address is Post Office Box 292

Lake Havasu City, AZ 86405-0292



The general course of this claim is East to West and it is situated in Mohave County, Arizona.

This claim is 1,320 feet in length and 660 feet in width. This claim runs from the location monument located at the Northeast corner of the claim on which this location notice is posted, 1,320 feet in a Westerly direction to the Northwest corner, 660 feet in a Southerly direction to the Southwest corner, 1,320 feet in a Easterly direction to the Southeast corner and 660 feet in a Northerly direction to the Northeast corner.

This claim is marked by four monuments, one at each corner of the claim.

The location monument on which this notice is posted is situated within Section 30, Township 16 North, Range 19 West, Gila Salt River Base and Meridian, Arizona.

This claim encompasses the following legal subdivision: S/2SE/4SE/4 of Section 30, Township 16 North, Range 19 West, Gila Salt River Base and Meridian, Arizona.

The locality of this claim with reference to some natural object or permanent monument and additional information (if any) concerning its locality is as follows: Located By Legal Subdivision As Described Above.

A map, plat or sketch is attached hereto containing the information pursuant to A.R.S. § 27-203.

DATED AND POSTED on the ground this 21st day of April, 20 14.

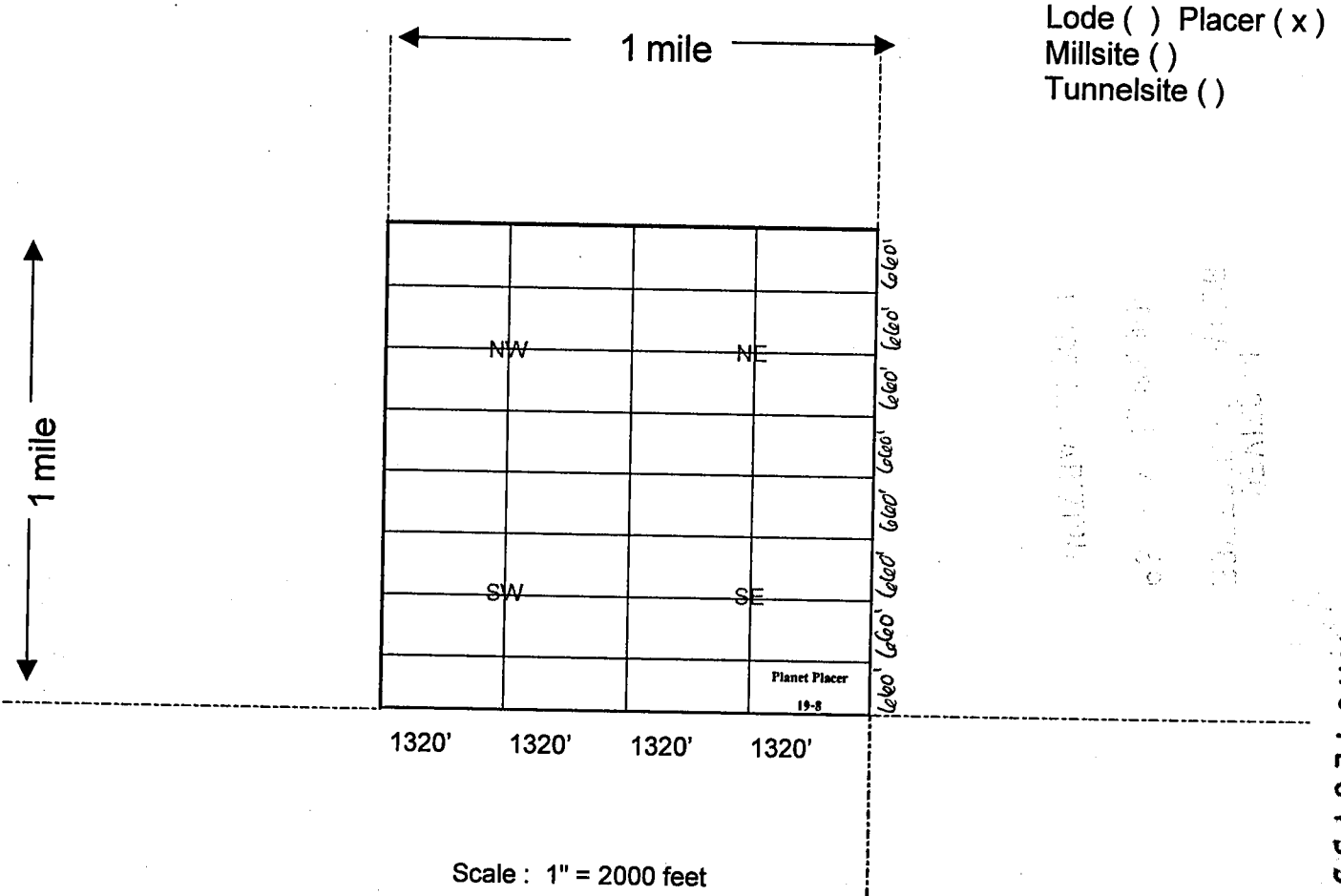
LOCATOR (s) SIGNATURE Laura Honson Anderson AGENT

AMC 4-28133

When Recorded Return Document:

GOLDEN PLANET VENTURES, LLC
Post Office Box 292
Lake Havasu City, AZ 86405-0292

MINING CLAIM MAP



1. The above map depicts the Planet Placer 19-8 mining claim, which is located in Section 30, Township 16 North, Range 19 West, Gila Salt River Base and Meridian, Mohave County, Arizona showing the course and distance to a public land survey monument or to a prominent natural object.
2. The type of corner and location monuments used are as follows: Rebar and PVC 1 1/2" x 4'
3. The bearings and distances in degrees and feet between claim corners are as depicted on the map.
4. If the claim is a placer or millsite claim conforming to the public land survey, the legal description of the claim is S/2SE/4SE/4 of Section 30, Township 16 North, Range 19 West, Gila Salt River Base and Meridian, Mohave County, Arizona.

AMC 428133

When Recorded Return Document to:

GOLDEN PLANET VENTURES, LLC
Post Office Box 292
Lake Havasu City, AZ 86405-0292


LOCATION NOTICE FOR PLACER MINING CLAIM

NOTICE IS HEREBY GIVEN that the Planet Placer 20-2

claim has been located by Golden Planet Ventures, LLC

whose current mailing address is Post Office Box 292

Lake Havasu City, AZ 86405-0292



The general course of this claim is East to West and it is situated in

Mohave County, Arizona.

This claim is 1,320 feet in length and 660 feet in width. This claim runs from the location monument located at the Northeast corner of the claim on which this location notice is posted,

1,320 feet in a Westerly direction to the Northwest corner, 660 feet in a Southerly direction to the Southwest corner, 1,320 feet in a Easterly direction to the Southeast corner and 660 feet in a Northerly direction to the Northeast corner.

This claim is marked by four monuments, one at each corner of the claim.

The location monument on which this notice is posted is situated within

Section 30, Township 16 North, Range 19 West, Gila Salt River Base and Meridian, Arizona.

This claim encompasses the following legal subdivision: N/2NE/4SW/4 of

Section 30, Township 16 North, Range 19 West, Gila Salt River Base and Meridian, Arizona.

The locality of this claim with reference to some natural object or permanent monument and additional information (if any) concerning its locality is as follows: Located By Legal Subdivision As Described Above.

A map, plat or sketch is attached hereto containing the information pursuant to A.R.S. § 27-203.

DATED AND POSTED on the ground this 21st day of April, 20 14.

LOCATOR (s) SIGNATURE Garrett Benson Anderson AGENT

AMC 420134

When Recorded Return Document to:

GOLDEN PLANET VENTURES, LLC
Post Office Box 292
Lake Havasu City, AZ 86405-0292


LOCATION NOTICE FOR PLACER MINING CLAIM

NOTICE IS HEREBY GIVEN that the Planet Placer 20-3

claim has been located by Golden Planet Ventures, LLC

whose current mailing address is Post Office Box 292

Lake Havasu City, AZ 86405-0292



The general course of this claim is East to West and it is situated in Mohave County, Arizona.

This claim is 1,320 feet in length and 660 feet in width. This claim runs from the location monument located at the Northeast corner of the claim on which this location notice is posted, 1,320 feet in a Westerly direction to the Northwest corner, 660 feet in a Southerly direction to the Southwest corner, 1,320 feet in a Easterly direction to the Southeast corner and 660 feet in a Northerly direction to the Northeast corner.

This claim is marked by four monuments, one at each corner of the claim.

The location monument on which this notice is posted is situated within Section 30, Township 16 North, Range 19 West, Gila Salt River Base and Meridian, Arizona.

This claim encompasses the following legal subdivision: S/2NW/4SW/4 of Section 30, Township 16 North, Range 19 West, Gila Salt River Base and Meridian, Arizona.

The locality of this claim with reference to some natural object or permanent monument and additional information (if any) concerning its locality is as follows: Located By Legal Subdivision As Described Above.

A map, plat or sketch is attached hereto containing the information pursuant to A.R.S. § 27-203.

DATED AND POSTED on the ground this 21st day of April, 20 14.

LOCATOR (s) SIGNATURE Laura Hansen Anderson AGENT

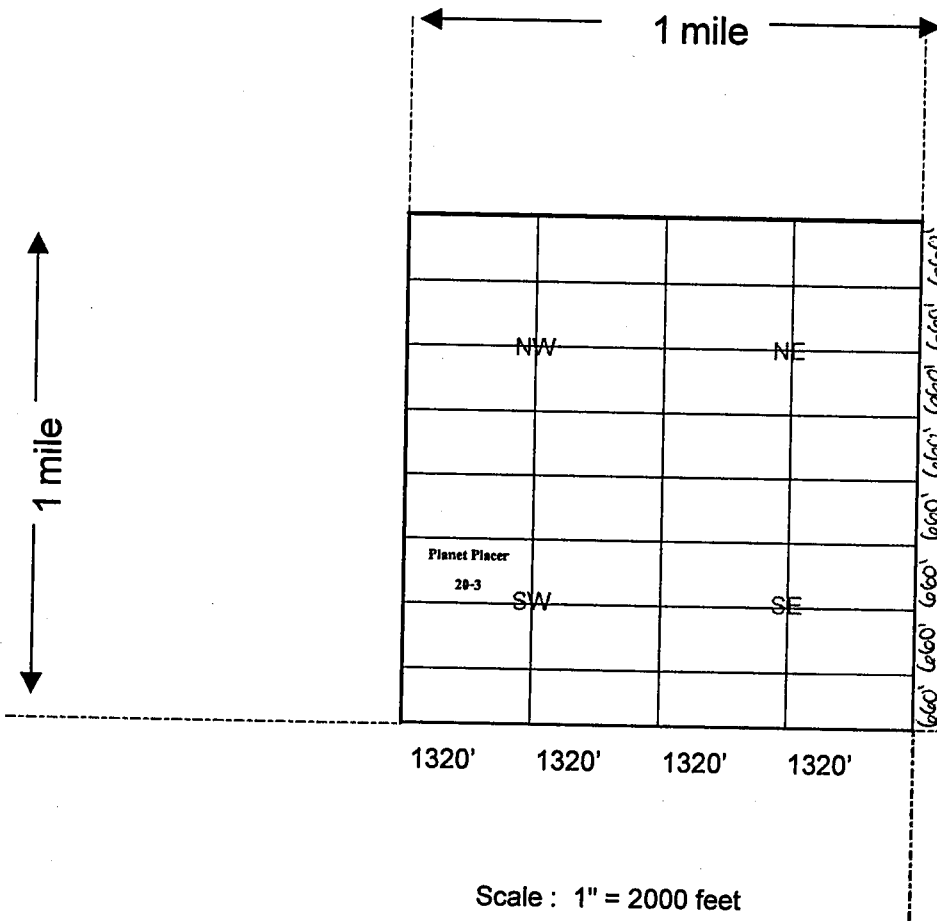
AMC 420138

When Recorded Return Docur[redacted]o:

GOLDEN PLANET VENTURES, LLC
Post Office Box 292
Lake Havasu City, AZ 86405-0292

MINING CLAIM MAP

Lode () Placer (x)
Millsite ()
Tunnelsite ()



RECEIVED
 JAN 16 10 11 AM '08
 COUNTY CLERK
 MOHAVE COUNTY ARIZONA

AH0420135

1. The above map depicts the Planet Placer 20-3 mining claim, which is located in Section 30, Township 16 North, Range 19 West, Gila Salt River Base and Meridian, Mohave County, Arizona showing the course and distance to a public land survey monument or to a prominent natural object.
2. The type of corner and location monuments used are as follows: Rebar and PVC 1 1/2" x 4'
3. The bearings and distances in degrees and feet between claim corners are as depicted on the map.
4. If the claim is a placer or millsite claim conforming to the public land survey, the legal description of the claim is S/2NW/4SW/4 of Section 30, Township 16 North, Range 19 West, Gila Salt River Base and Meridian, Mohave County, Arizona.

When Recorded Return Document to:

GOLDEN PLANET VENTURES, LLC
Post Office Box 292
Lake Havasu City, AZ 86405-0292


LOCATION NOTICE FOR PLACER MINING CLAIM

NOTICE IS HEREBY GIVEN that the Planet Placer 20-4

claim has been located by Golden Planet Ventures, LLC

whose current mailing address is Post Office Box 292

Lake Havasu City, AZ 86405-0292



The general course of this claim is East to West and it is situated in Mohave County, Arizona.

This claim is 1,320 feet in length and 660 feet in width. This claim runs from the location monument located at the Northeast corner of the claim on which this location notice is posted,

1,320 feet in a Westerly direction to the Northwest corner, 660 feet in a Southerly direction to the Southwest corner, 1,320 feet in a Easterly direction to the Southeast corner and 660 feet in a Northerly direction to the Northeast corner.

This claim is marked by four monuments, one at each corner of the claim.

The location monument on which this notice is posted is situated within Section 30, Township 16 North, Range 19 West, Gila Salt River Base and Meridian, Arizona.

This claim encompasses the following legal subdivision: S/2NE/4SW/4 of Section 30, Township 16 North, Range 19 West, Gila Salt River Base and Meridian, Arizona.

The locality of this claim with reference to some natural object or permanent monument and additional information (if any) concerning its locality is as follows: Located By Legal Subdivision As Described Above.

A map, plat or sketch is attached hereto containing the information pursuant to A.R.S. § 27-203.

DATED AND POSTED on the ground this 21st day of April, 20 14.

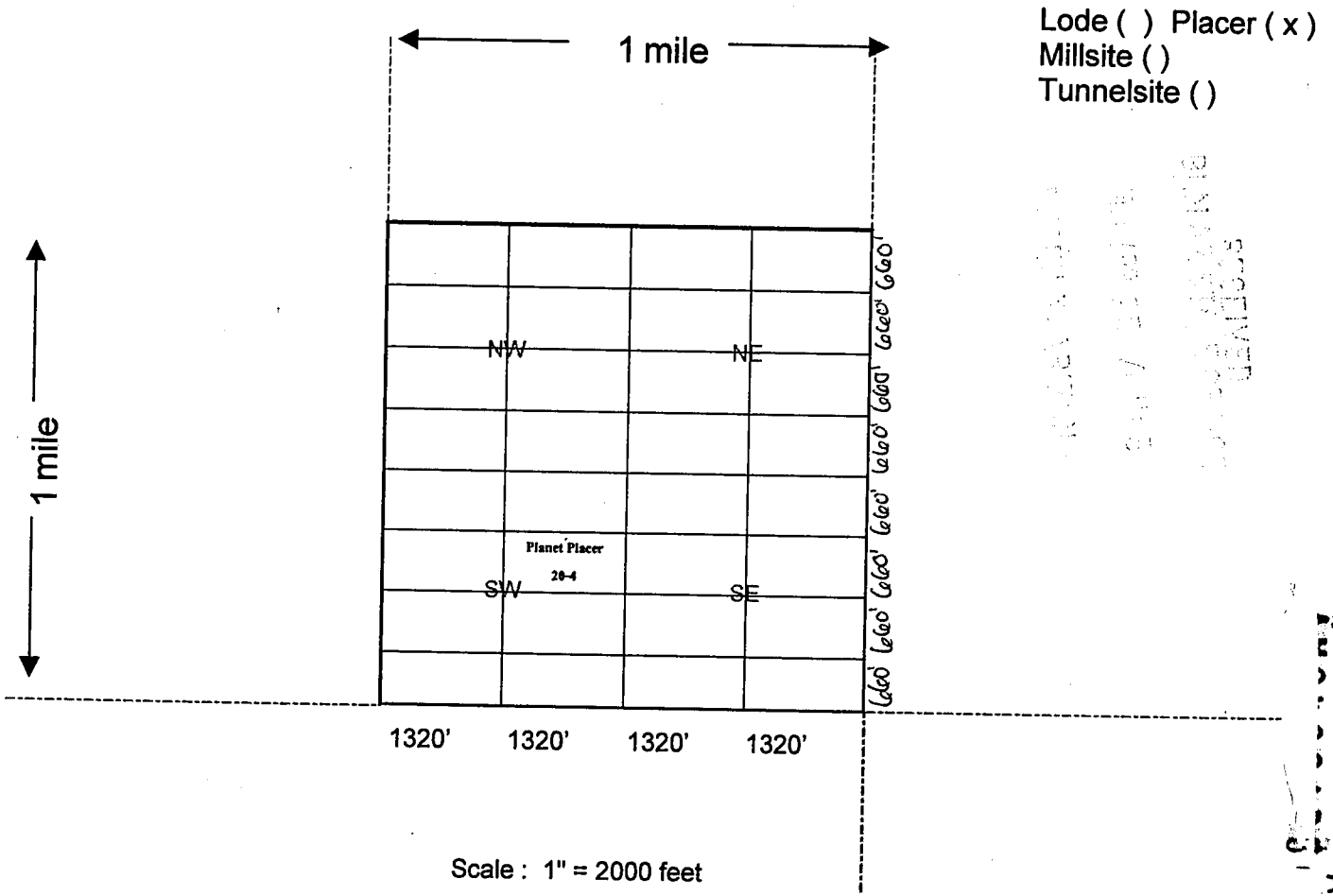
LOCATOR (s) SIGNATURE Laurel Jensen Anderson AGENT

AMC 428136

When Recorded Return Docur to:

GOLDEN PLANET VENTURES, LLC
Post Office Box 292
Lake Havasu City, AZ 86405-0292

MINING CLAIM MAP



1. The above map depicts the Planet Placer 20-4 mining claim, which is located in Section 30, Township 16 North, Range 19 West, Gila Salt River Base and Meridian, Mohave County, Arizona showing the course and distance to a public land survey monument or to a prominent natural object.
2. The type of corner and location monuments used are as follows: Rebar and PVC 1 1/2" x 4'
3. The bearings and distances in degrees and feet between claim corners are as depicted on the map.
4. If the claim is a placer or millsite claim conforming to the public land survey, the legal description of the claim is S/2NE/4SW/4 of Section 30, Township 16 North, Range 19 West, Gila Salt River Base and Meridian, Mohave County, Arizona.

AMC 428136

When Recorded Return Document to:

GOLDEN PLANET VENTURES, LLC
Post Office Box 292
Lake Havasu City, AZ 86405-0292

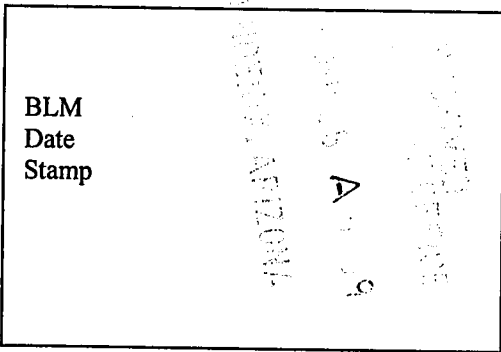
LOCATION NOTICE FOR PLACER MINING CLAIM

NOTICE IS HEREBY GIVEN that the Planet Placer 20-5

claim has been located by Golden Planet Ventures, LLC

whose current mailing address is Post Office Box 292

Lake Havasu City, AZ 86405-0292



The general course of this claim is East to West and it is situated in Mohave County, Arizona.

This claim is 1,320 feet in length and 660 feet in width. This claim runs from the location monument located at the Northeast corner of the claim on which this location notice is posted, 1,320 feet in a Westerly direction to the Northwest corner, 660 feet in a Southerly direction to the Southwest corner, 1,320 feet in a Easterly direction to the Southeast corner and 660 feet in a Northerly direction to the Northeast corner.

This claim is marked by four monuments, one at each corner of the claim.

The location monument on which this notice is posted is situated within Section 30, Township 16 North, Range 19 West, Gila Salt River Base and Meridian, Arizona.

This claim encompasses the following legal subdivision: N/2SW/4SW/4 of Section 30, Township 16 North, Range 19 West, Gila Salt River Base and Meridian, Arizona.

The locality of this claim with reference to some natural object or permanent monument and additional information (if any) concerning its locality is as follows: Located By Legal Subdivision As Described Above.

A map, plat or sketch is attached hereto containing the information pursuant to A.R.S. § 27-203.

DATED AND POSTED on the ground this 21st day of April, 20 14.

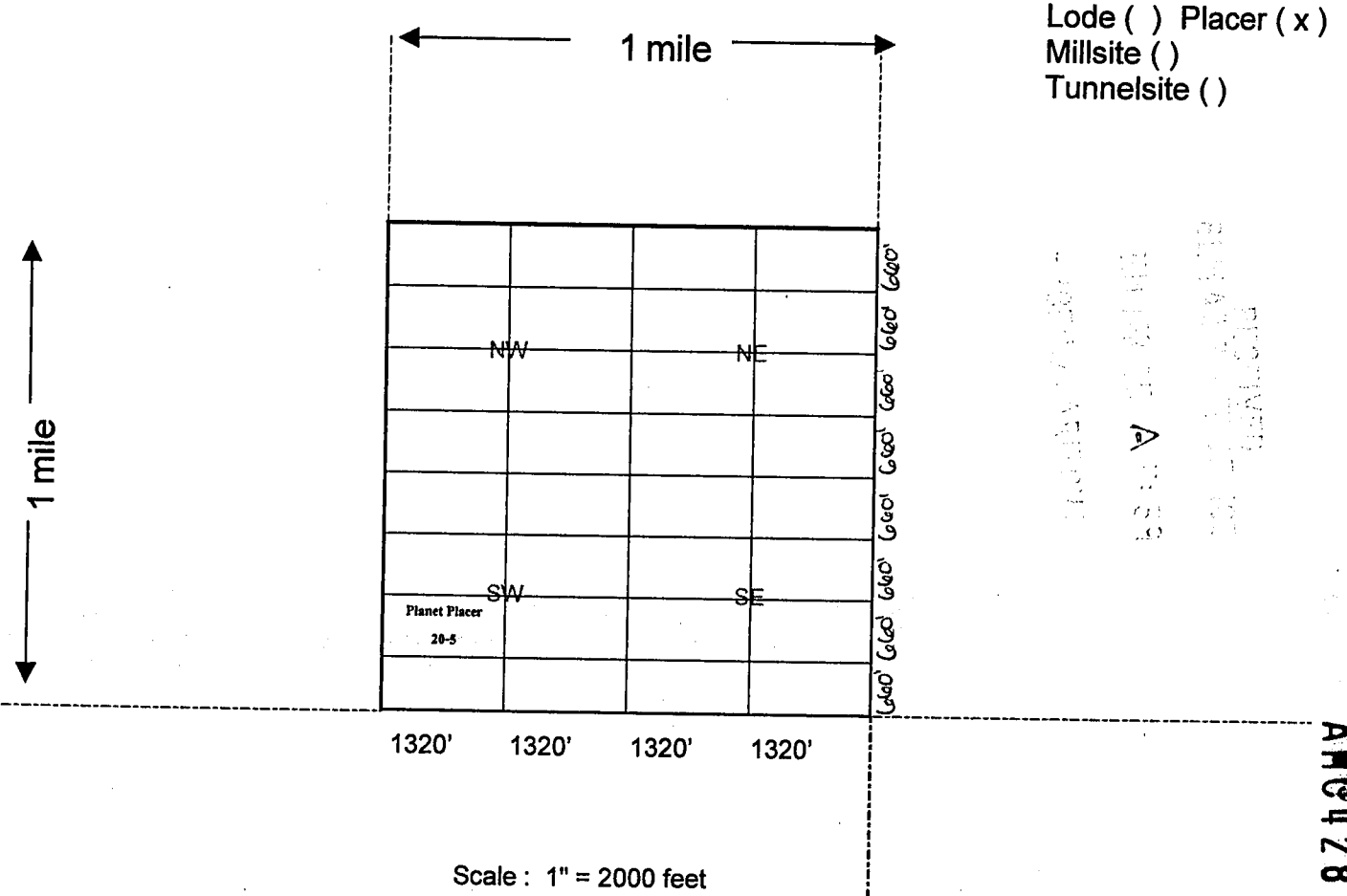
LOCATOR (s) SIGNATURE [Signature] AGENT

AMC 4281371

When Recorded Return Docur to:

GOLDEN PLANET VENTURES, LLC
Post Office Box 292
Lake Havasu City, AZ 86405-0292

MINING CLAIM MAP



1. The above map depicts the Planet Placer 20-5 mining claim, which is located in Section 30, Township 16 North, Range 19 West, Gila Salt River Base and Meridian, Mohave County, Arizona showing the course and distance to a public land survey monument or to a prominent natural object.

2. The type of corner and location monuments used are as follows: Rebar and PVC 1 1/2" x 4'

3. The bearings and distances in degrees and feet between claim corners are as depicted on the map.

4. If the claim is a placer or millsite claim conforming to the public land survey, the legal description of the claim is N/2SW/4SW/4 of Section 30, Township 16 North, Range 19 West, Gila Salt River Base and Meridian, Mohave County, Arizona.

AMC 428131

When Recorded Return Document to:

GOLDEN PLANET VENTURES, LLC
Post Office Box 292
Lake Havasu City, AZ 86405-0292

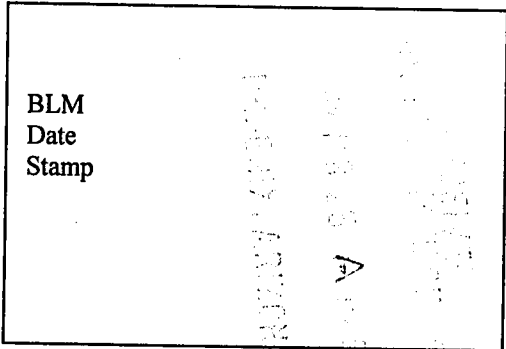
LOCATION NOTICE FOR PLACER MINING CLAIM

NOTICE IS HEREBY GIVEN that the Planet Placer 20-6

claim has been located by Golden Planet Ventures, LLC

whose current mailing address is Post Office Box 292

Lake Havasu City, AZ 86405-0292



The general course of this claim is East to West and it is situated in Mohave County, Arizona.

This claim is 1,320 feet in length and 660 feet in width. This claim runs from the location monument located at the Northeast corner of the claim on which this location notice is posted, 1,320 feet in a Westerly direction to the Northwest corner, 660 feet in a Southerly direction to the Southwest corner, 1,320 feet in a Easterly direction to the Southeast corner and 660 feet in a Northerly direction to the Northeast corner.

This claim is marked by four monuments, one at each corner of the claim.

The location monument on which this notice is posted is situated within Section 30, Township 16 North, Range 19 West, Gila Salt River Base and Meridian, Arizona.

This claim encompasses the following legal subdivision: N/2SE/4SW/4 of Section 30, Township 16 North, Range 19 West, Gila Salt River Base and Meridian, Arizona.

The locality of this claim with reference to some natural object or permanent monument and additional information (if any) concerning its locality is as follows: Located By Legal Subdivision As Described Above.

A map, plat or sketch is attached hereto containing the information pursuant to A.R.S. § 27-203.

DATED AND POSTED on the ground this 21st day of April, 20 14.

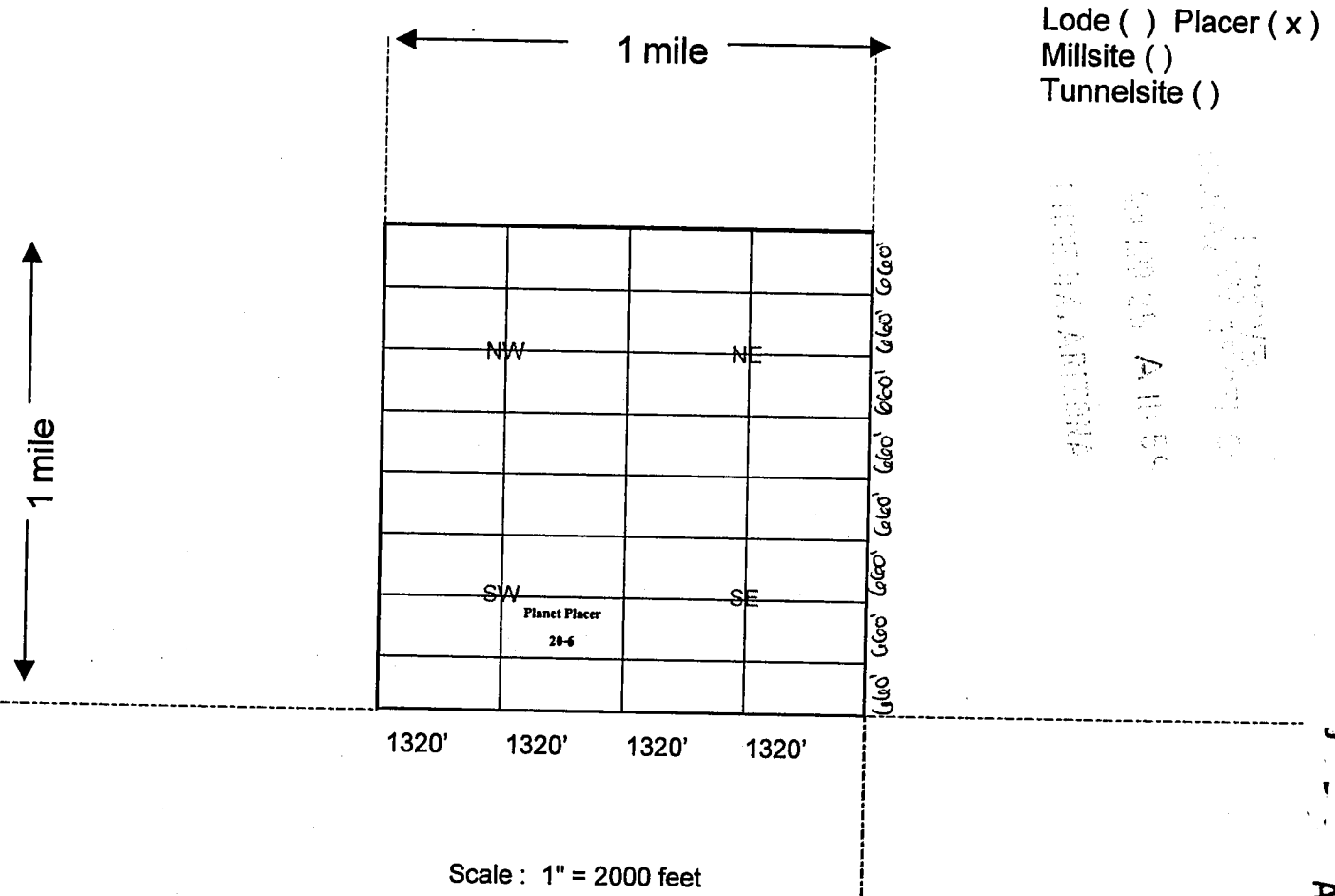
LOCATOR (s) SIGNATURE Laura Hanson Anderson AGENT

AM0428138

When Recorded Return Document:

GOLDEN PLANET VENTURES, LLC
Post Office Box 292
Lake Havasu City, AZ 86405-0292

MINING CLAIM MAP



1. The above map depicts the Planet Placer 20-6 mining claim, which is located in Section 30, Township 16 North, Range 19 West, Gila Salt River Base and Meridian, Mohave County, Arizona showing the course and distance to a public land survey monument or to a prominent natural object.

2. The type of corner and location monuments used are as follows: Rebar and PVC 1 1/2" x 4'

3. The bearings and distances in degrees and feet between claim corners are as depicted on the map.

4. If the claim is a placer or millsite claim conforming to the public land survey, the legal description of the claim is N/2SE/4SW/4 of Section 30, Township 16 North, Range 19 West, Gila Salt River Base and Meridian, Mohave County, Arizona.

AMC 428138

When Recorded Return Docur_____to:

GOLDEN PLANET VENTURES, LLC
Post Office Box 292
Lake Havasu City, AZ 86405-0292


LOCATION NOTICE FOR PLACER MINING CLAIM

NOTICE IS HEREBY GIVEN that the Planet Placer 20-7

claim has been located by Golden Planet Ventures, LLC

whose current mailing address is Post Office Box 292

Lake Havasu City, AZ 86405-0292



The general course of this claim is East to West and it is situated in Mohave County, Arizona.

This claim is 1,320 feet in length and 660 feet in width. This claim runs from the location monument located at the Northeast corner of the claim on which this location notice is posted, 1,320 feet in a Westerly direction to the Northwest corner, 660 feet in a Southerly direction to the Southwest corner, 1,320 feet in a Easterly direction to the Southeast corner and 660 feet in a Northerly direction to the Northeast corner.

This claim is marked by four monuments, one at each corner of the claim.

The location monument on which this notice is posted is situated within Section 30, Township 16 North, Range 19 West, Gila Salt River Base and Meridian, Arizona.

This claim encompasses the following legal subdivision: S/2SW/4SW/4 of Section 30, Township 16 North, Range 19 West, Gila Salt River Base and Meridian, Arizona.

The locality of this claim with reference to some natural object or permanent monument and additional information (if any) concerning its locality is as follows: Located By Legal Subdivision As Described Above.

A map, plat or sketch is attached hereto containing the information pursuant to A.R.S. § 27-203.

DATED AND POSTED on the ground this 21st day of April, 2014.

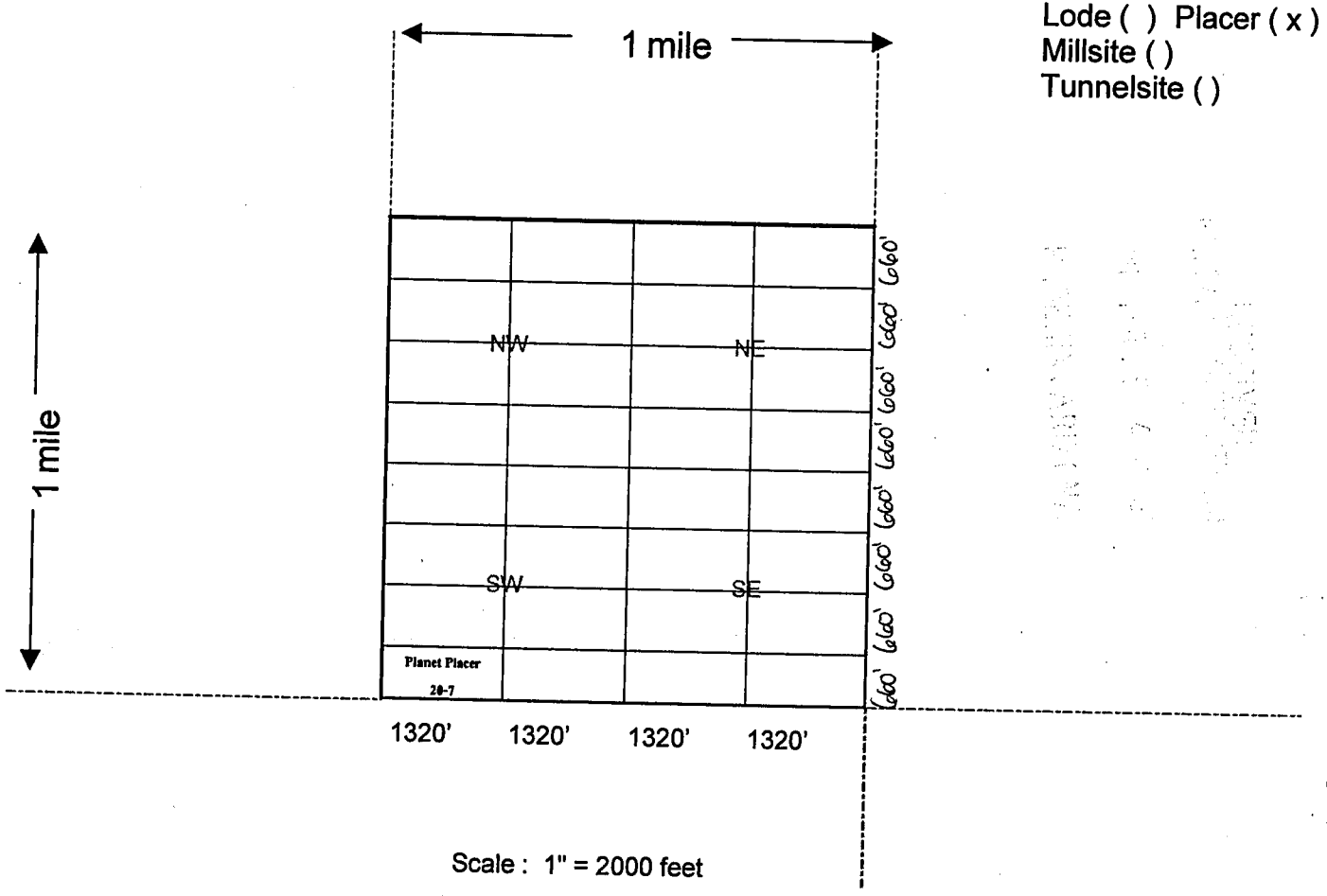
LOCATOR (s) SIGNATURE Laurie Peterson Anderson AGENT

AMC428139

When Recorded Return Docur to:

GOLDEN PLANET VENTURES, LLC
Post Office Box 292
Lake Havasu City, AZ 86405-0292

MINING CLAIM MAP



AM0428139

1. The above map depicts the Planet Placer 20-7 mining claim, which is located in Section 30, Township 16 North, Range 19 West, Gila Salt River Base and Meridian, Mohave County, Arizona showing the course and distance to a public land survey monument or to a prominent natural object.
2. The type of corner and location monuments used are as follows: Rebar and PVC 1 1/2" x 4'
3. The bearings and distances in degrees and feet between claim corners are as depicted on the map.
4. If the claim is a placer or millsite claim conforming to the public land survey, the legal description of the claim is S/2SW/4SW/4 of Section 30, Township 16 North, Range 19 West, Gila Salt River Base and Meridian, Mohave County, Arizona.

When Recorded Return Docur | to:

GOLDEN PLANET VENTURES, LLC
Post Office Box 292
Lake Havasu City, AZ 86405-0292


LOCATION NOTICE FOR PLACER MINING CLAIM

NOTICE IS HEREBY GIVEN that the Planet Placer 20-8

claim has been located by Golden Planet Ventures, LLC

whose current mailing address is Post Office Box 292

Lake Havasu City, AZ 86405-0292



The general course of this claim is East to West and it is situated in Mohave County, Arizona.

This claim is 1,320 feet in length and 660 feet in width. This claim runs from the location monument located at the Northeast corner of the claim on which this location notice is posted, 1,320 feet in a Westerly direction to the Northwest corner, 660 feet in a Southerly direction to the Southwest corner, 1,320 feet in a Easterly direction to the Southeast corner and 660 feet in a Northerly direction to the Northeast corner.

This claim is marked by four monuments, one at each corner of the claim.

The location monument on which this notice is posted is situated within Section 30, Township 16 North, Range 19 West, Gila Salt River Base and Meridian, Arizona.

This claim encompasses the following legal subdivision: S/2SE/4SW/4 of Section 30, Township 16 North, Range 19 West, Gila Salt River Base and Meridian, Arizona.

The locality of this claim with reference to some natural object or permanent monument and additional information (if any) concerning its locality is as follows: Located By Legal Subdivision As Described Above.

A map, plat or sketch is attached hereto containing the information pursuant to A.R.S. § 27-203.

DATED AND POSTED on the ground this 21st day of April, 20 14.

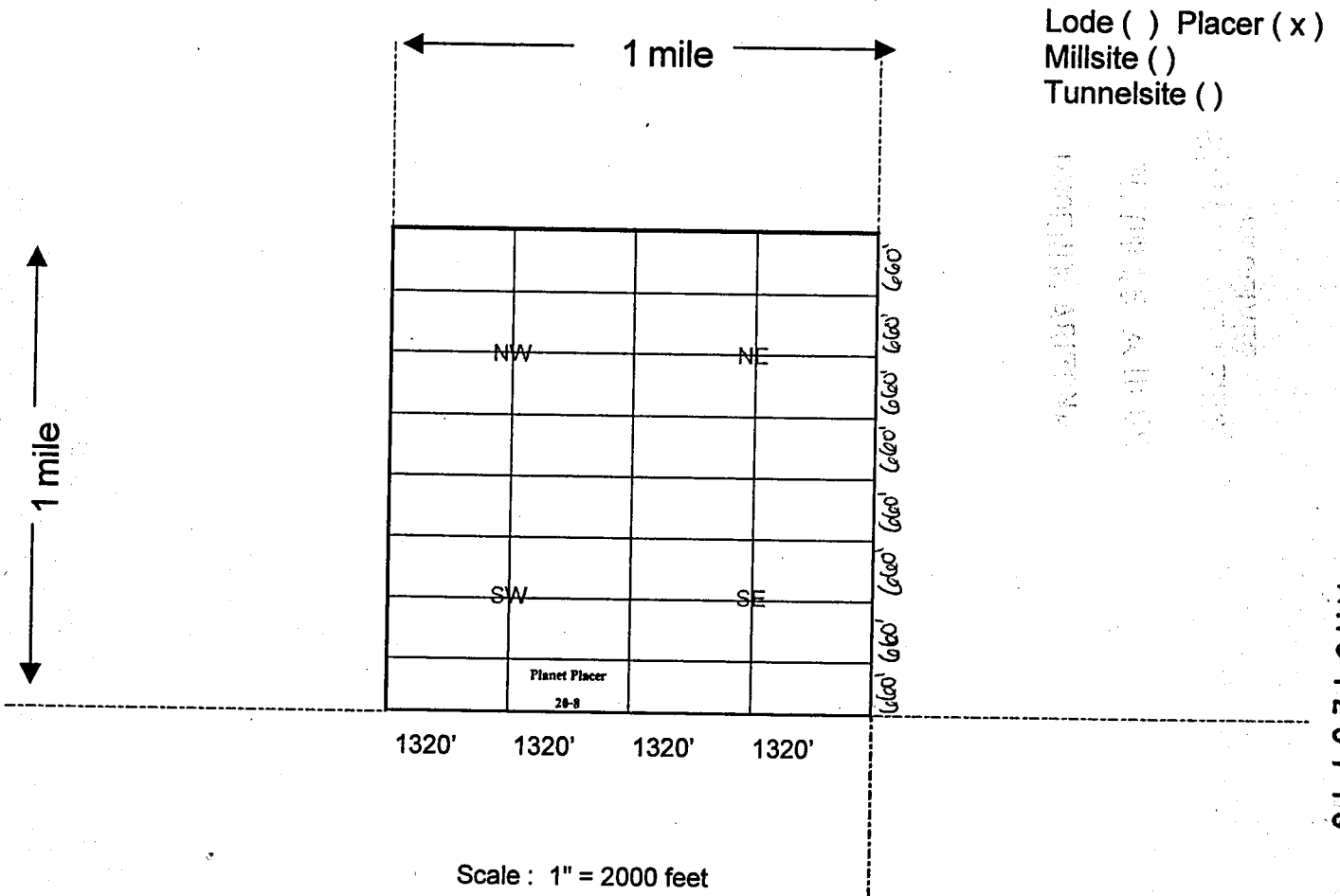
LOCATOR (s) SIGNATURE Carrie Jensen Anderson AGENT

AMC428140

When Recorded Return Document to:

GOLDEN PLANET VENTURES, LLC
Post Office Box 292
Lake Havasu City, AZ 86405-0292

MINING CLAIM MAP



1. The above map depicts the Planet Placer 20-8 mining claim, which is located in Section 30, Township 16 North, Range 19 West, Gila Salt River Base and Meridian, Mohave County, Arizona showing the course and distance to a public land survey monument or to a prominent natural object.
2. The type of corner and location monuments used are as follows: Rebar and PVC 1 1/2" x 4'
3. The bearings and distances in degrees and feet between claim corners are as depicted on the map.
4. If the claim is a placer or millsite claim conforming to the public land survey, the legal description of the claim is S/2SE/4SW/4 of Section 30, Township 16 North, Range 19 West, Gila Salt River Base and Meridian, Mohave County, Arizona.

Input Parameters for Geographic Report with Land

System Id = CR

Admin State = AZ

Geo State = AZ

Casetype Begins With

Case Disp Txt = AUTHORIZED, CANCELLED, EXPIRED, PENDING, REJECTED, RELINQUISHED, WITHDRAWN

Mer Twp Rng =

Section =

Mtrs = 14 0150N 0180W 012, 14 0150N 0180W 014, 14 0150N 0180W 022, 14 0150N 0180W 024, 14 0150N 0180W 026, 14 0150N 0180W 034, 14 0150N 0180W 999, 14 0160N 0190W 028, 14 0160N 0190W 030, 14 0160N 0190W 034, 14 0160N 0190W 999

Commodity =

Commodity Txt =

Pending Org =

Pend Org Decode =

Total Rows Returned: 8

RUN TIME: 08:16 AM

UNITED STATES DEPARTMENT OF INTERIOR
BUREAU OF LAND MANAGEMENT
GEOGRAPHIC REPORT WITH LAND
Sorted by Serial Number

RUN DATE: 05/02/2014
Page 1 of 1

Adm State: AZ

Serial Number: AZA 007475
Total Case Acres: 46.580

<u>Casetype</u>	<u>Case Disp</u>	14	0160N	0190W	<u>Sect</u>	<u>Sur Typ</u>	<u>Sur Num</u>	<u>Suff</u>	<u>Subdivision</u>	<u>Act Pend</u>
286203	AUTHORIZED				028 030	ALIQ ALIQ			NWNW; SESE;	

Serial Number: AZA 028603
Total Case Acres: 43.939

<u>Casetype</u>	<u>Case Disp</u>	14	0160N	0190W	<u>Sect</u>	<u>Sur Typ</u>	<u>Sur Num</u>	<u>Suff</u>	<u>Subdivision</u>	<u>Act Pend</u>
286203	AUTHORIZED				028	ALIQ			NWNW;	

Serial Number: AZA 029063
Total Case Acres: 421.930

<u>Casetype</u>	<u>Case Disp</u>	14	0160N	0190W	<u>Sect</u>	<u>Sur Typ</u>	<u>Sur Num</u>	<u>Suff</u>	<u>Subdivision</u>	<u>Act Pend</u>
285003	AUTHORIZED				028	MNR		1	NWNWNW;	

Serial Number: AZA 033298
Total Case Acres: 47.580

<u>Casetype</u>	<u>Case Disp</u>	14	0160N	0190W	<u>Sect</u>	<u>Sur Typ</u>	<u>Sur Num</u>	<u>Suff</u>	<u>Subdivision</u>	<u>Act Pend</u>
286203	AUTHORIZED				028 030	ALIQ ALIQ			NWNWNW; SESESE;	

Serial Number: AZPHX 0034352
Total Case Acres: 424.177

<u>Casetype</u>	<u>Case Disp</u>	14	0160N	0190W	<u>Sect</u>	<u>Sur Typ</u>	<u>Sur Num</u>	<u>Suff</u>	<u>Subdivision</u>	<u>Act Pend</u>
285003	AUTHORIZED				028 030	MNR MNR		1 1	NWNWNW; SESESE;	

